CRIME IN ILLINOIS

CRIME IN ILLINOIS
CRIME IN ILLINOIS
CRIME IN ILLINOIS
CRIME IN ILLINOIS
CRIME IN ILLINOIS
CRIME IN ILLINOIS
CRIME IN ILLINOIS
CRIME IN ILLINOIS
CRIME IN ILLINOIS

1989

ILLINOIS DOCUMENTS
DEC 2 8 1990
ILLINOIS STATE LIBRARY

1989
1989
1989
1989
1989
1989
1989

ILLINOIS STATE POLICE

DATE DUE

OCT 05 1994 HC			
GAYLORD			PRINTED IN U.S.A.

CRIME IN ILLINOIS
1989

Presented by the

Illinois State Police
Division of Forensic Services and Identification
Bureau of Identification

ILLINOIS STATE LIBRARY
3 1129 00584 7785

Editors: James R. Bushnell
Karen C. Reeder
Theresa McGrath
Wanda Kaidell

TABLE OF CONTENTS

PREFACE v

DEDICATION vi

ACKNOWLEDGMENTS vii

INTRODUCTION
- Illinois Uniform Crime Reporting Program 1
- Chicago Police Department and Downstate Illinois 1
- Considerations for Interpretation 1
- Reporting Agencies by Method 2
- Agencies with Data Missing 3
- The Crime Index 3
- The Crime Rate 3
- Classification of Crime Index Offenses 4

SECTION I CRIME TRENDS
- Crime Trends 5
- State Total Crime Index Offenses 6
- Downstate Illinois Crime Index Offenses 7
- Chicago Police Department Crime Index Offenses 8
- Crime Index Arrests 9

Violent Crimes
- Offenses 11
- Arrests 11
- Murder 13
- Criminal Sexual Assault 20
- Robbery 22
- Aggravated Assault, Aggravated Battery, and Attempted Murder 31

Property Crimes
- Offenses 34
- Arrests 34
- Annual Property Analyses 36
- Burglary 46
- Theft 56
  - Burglary from Motor Vehicle 66
- Motor Vehicle Theft 73
- Arson 81
  - Non-Index Crime
    - Vandalism 88

SECTION II OFFENSE AND CLEARANCE DATA
- Offense and Clearance Trends 98
- Downstate Illinois 99
- Chicago Police Department 105

SECTION III ADULT AND JUVENILE ARREST DATA
- Adult and Juvenile Arrest Trends 107
- Downstate Illinois 108
- Chicago Police Department 114

I 3649773
I 29c
1989
c 2

SECTION IV CRIME INDEX/CRIME RATE DATA
Introduction and State Totals 117
Police Departments 119
Sheriffs' Offices 174
Colleges and Universities 184
Secretary of State 187
Counties 188
Illinois State Police, Division of State Troopers 198
Illinois State Police, Division of Criminal Investigation 200
Railroads 201
Hospitals 202
Park Districts 203
Airports 203
Other Agencies 204

SECTION V METROPOLITAN STATISTICAL AREAS
Map 205
Summaries 206

SECTION VI LAW ENFORCEMENT OFFICER AND AGENCY INFORMATION
Officers Killed 209
Officers Assaulted/Battered 210
Law Enforcement Employees 211
Police Departments 212
Sheriffs' Offices 226
Colleges and Universities 228
Railroads 228
Park Districts 229
Hospitals 229
Other Law Enforcement Agencies 229

SECTION VII APPENDIX
I-UCR Offense Codes for 1989 231
Multi-County Agencies 232
Murder Chart Definitions 233

Since the publication of all statistical data is a voluminous and costly undertaking, only part of the more general information is contained herein. More specific agency information is available upon request from:

Illinois State Police
Division of Forensic Services and Identification
Bureau of Identification
726 South College, P.O. Box 3677
Springfield, Illinois 62708-3677
217 / 782-3310

(Printed by Authority of the State of Illinois)
(P.O. 05199-1800-9-90)
(ISP6-455-7-90)

14

PREFACE

Crime in Illinois, 1989 marks the eighteenth year that the Illinois State Police has compiled and published annual crime statistics for the state. The publication is one of the products of the Illinois Uniform Crime Reporting Program, which entails the submission of data by law enforcement agencies throughout the state. When correlated and analyzed, the statistics constitute a useful body of knowledge that can significantly contribute to management and planning activities at local, state and federal levels.

Each year, the quality and scope of the Illinois Uniform Crime Reporting Program have increased, thanks to the cooperation and dedication of each participating agency. I am confident that the trend will continue.

With appreciation and thanks to all who have contributed to its publication, I present *Crime in Illinois, 1989* to the people of Illinois.

Jeremy D. Margolis

Jeremy D. Margolis
Director
Illinois State Police

DEDICATION

This publication is dedicated to all law enforcement officers, and in particular, to those police officers who lost their lives in the performance of duty while endeavoring to uphold the laws of the State of Illinois.

Patrolman Barry Shalin

Police Officer Earl David Price

Police Officer Elijah Harris

Police Officer Bruce Niedoborski

Deputy Sheriff John Landrum

Special Agent Gary R. Degelman

Courage knows no bounds greater than that, that a man or woman shall give his or her life in the service of his or her community.

ACKNOWLEDGMENTS

The Illinois State Police would like to express its appreciation to the following personnel who assisted in this publication:

DIVISION OF FORENSIC SERVICES AND IDENTIFICATION

BUREAU OF IDENTIFICATION

Crime Studies Section

I-UCR Unit

James R. Bushnell - *Assistant Bureau Chief*
Karen C. Reeder - *I-UCR Program Manager*
Theresa McGrath - *I-UCR Program Methods & Procedures Advisor II*
Wanda Kaidell - I-UCR Unit Supervisor
Judy Cacciatori - *Auditor*
Mamie Jennings - *Auditor*
Carolyn O'Connell-Kumar - *Auditor*
Deborah Schroeder - *Auditor*
Mark Lush - *Clerk*
Alice Madonia - *Clerk*

Field Services Unit

Thomas Loverude - *Field Services Unit Supervisor*
Thomas Bolinger - *Field Representative*
Paul Burton - - *Field Representative*
John Fowler - *Field Representative*
Dan Gaefcke - *Field Representative*
Jim Keefauver - *Field Representative*
Sue Williams - *Field Representative*
Vanessa Weathers - *Field Representative*

Program Development Unit

Dr. Gerry Ramker
Gail Sabin

Word Processing and Distribution

Bonnie Booher
Kay Ator
Beverly Bingham
Patricia Budds
Vicky Burris
Lee Kaiser
Art Brooks
David Winchester

DIVISION OF ADMINISTRATION

INFORMATION SERVICES BUREAU

I-UCR Section

Theresa Law
Jack Steele

INTRODUCTION

THE ILLINOIS UNIFORM CRIME REPORTING PROGRAM

The Illinois Uniform Crime Reporting (I-UCR) Program was developed in 1971 and implemented on January 1, 1972. The I-UCR Program has evolved into a system intended to meet the needs of all reporting agencies. It is an incident-based reporting system designed to accomplish the following major goals:

- To provide needed administrative statistics for law enforcement agencies.
- To provide the legislature with information necessary to formulate effective laws which address the crime problem.
- To provide Illinois citizens with the most complete information on the nature and extent of crime.
- To include comprehensive data for researchers and planners.
- To adhere to the national program's standards.

Reporting crime statistics is mandated by chapter 38, paragraph 206-8 of the *Illinois Revised Statutes:*

> *206-8. Crime Statistics. The Department (of State Police) shall be a central repository and custodian of crime statistics for the state and it shall have all power incident thereto to carry out the purposes of this Act, including the power to demand and receive cooperation in the submission of crime statistics from all units of government.*

Reporting agencies receive monthly and quarterly summaries of the reported criminal activity within their jurisdictions upon request. All offenses known to law enforcement agencies are reported monthly to the Crime Studies Section of the Bureau of Identification. Participating jurisdictions include villages, municipalities, counties, colleges, universities, park districts, railroads, and hospitals throughout Illinois. Agencies may also submit service code and local ordinance data in order to provide law enforcement administrators with information for use in planning and research, determining and utilizing manpower, budgeting, and developing and evaluating crime prevention programs.

In 1989, there were 1,002 law enforcement agencies in Illinois, 752 of which reported crime statistics directly to the Bureau of Identification. The remaining agencies reported their crime statistics through an intermediary agency (sheriff's office, police department, etc.). Agencies submit their data through the use of paper forms, computer printouts, magnetic tape, floppy disk, or via remote on-line terminals.

CHICAGO POLICE DEPARTMENT AND DOWNSTATE ILLINOIS TOTALS

The practices employed by the Chicago Police Department to report Illinois Uniform Crime data are not consistent with those used by all other reporting agencies. In order to avoid creating a misleading impression concerning statewide crime and arrest trends, statistics from the Chicago Police Department are presented separately in this publication.

The reader is advised to read carefully the footnotes in the various sections of this publication that pertain to specific Chicago Police Department reporting practices.

Sections pertaining to Crime Index Offense and Arrest data indicate separate totals for Chicago Police Department and separate totals for Downstate Illinois which consists of sheriff's offices, police departments (other than the Chicago Police Department), colleges, universities, and Secretary of State's Office. State totals have been calculated only when the inclusion of the Chicago Police Department data would not create a misleading impression concerning the statewide total.

CONSIDERATIONS FOR INTERPRETATION

When comparing the crime statistics of one agency with another, many factors should be taken into consideration before conclusions are made. Some of the conditions affecting the type and volume of crime are:

- Population density and degree of urbanization with size of locality and its surrounding area.
- Variations in composition of the population, particularly youth concentration.
- Stability of population with respect to residents' mobility, commuting patterns, and transient factors.
- Modes of transportation and highway systems.
- Economic conditions, including median income, destitution, and job availability.
- Cultural conditions, such as educational, recreational, and religious characteristics.

Considerations For Interpretation (cont'd)

- Family conditions with respect to divorce and family cohesiveness.
- Climate.
- Effective strength of law enforcement agencies.
- Administrative and investigative emphases of law enforcement.
- Policies of other components of the criminal justice system (i.e., prosecutorial, judicial, correctional, and probational).
- Attitudes of citizenry toward crime.
- Crime reporting practices of citizenry.[1]

[1] *Crime in the United States - 1988,* United States Department of Justice, Federal Bureau of Investigation, p.v.

I-UCR Reporting Agencies By Method
1989

Agency		Total Reporting Agencies				
		Paper Forms	Printout	CRT	Magnetic Tape	Floppy Disk
Police Departments	566	264	8	194	57	43
Sheriffs' Offices	102	29	0	63	6	4
Colleges & Universities	24	12	0	10	0	2
Railroads	13	11	0	1	1	0
Miscellaneous Agencies	40	6	0	33	1	0
Park Districts	5	4	0	1	0	0
Hospitals	2	2	0	0	0	0
Total	752	328	8	302	65	49

AGENCIES WITH DATA MISSING
1989

POLICE DEPARTMENTS		COLLEGES	
Agency	Number of Months Missing	Agency	Number of Months Missing
Alorton	1	College of DuPage	2
Carpentersville	3	Governor's State University	1
Dallas City	12		
East Moline	5		
Indian Head Park	1		
Marissa	12		
Milan	3		
Mokena	1		
Robbins	9 (arrest only)		
Sunnyside	8		
Thomson	1		
Vienna	1		

THE CRIME INDEX

The Crime Index is the total number of index offenses occurring within a given jurisdiction during a specified period of time. It is used to indicate the amount and extent of serious crimes as defined by the International Association of Chiefs of Police Committee on Uniform Crime Reports. The Crime Index consists of violent crimes — murder and nonnegligent manslaughter; forcible rape; robbery; and aggravated assault, and of property crimes — burglary, theft, motor vehicle theft, and arson.

The index crimes used by the I-UCR Program translate into the national program's eight Crime Index offenses as:

Violent Crimes

Murder and nonnegligent manslaughter — The willful killing of a person or the death of a person caused by gross negligence of an individual other than the victim.
Forcible rape — The carnal knowledge of a female, forcibly and against her will; includes attempted rape. Illinois reports criminal sexual assault offenses rather than rape offenses under this category.
Robbery — The taking or attempting to take anything of value from the care, custody, or control of a person or persons by force or threat of force or violence; includes attempted robbery.
Aggravated assault — The intentional causing of serious bodily harm or the intentional attempt or threat of serious bodily injury or death; includes aggravated battery and attempted murder.

Property Crimes

Burglary — The unlawful entry of a structure to commit a felony or theft; includes attempted burglary.
Theft — The unlawful taking or stealing of property or articles without the use of force, violence, or fraud; includes burglary from motor vehicle and attempts.
Motor vehicle theft — The unlawful taking or stealing of a motor vehicle; includes attempted motor vehicle theft.
Arson — The willful or malicious burning or attempts to burn, with or without intent to defraud, a dwelling house, public building or any building, motor vehicle, aircraft, or personal property of another.

THE CRIME RATE

The crime rate indicates the volume of crime occurring within a given population. It is defined as the total number of index crimes per 100,000 inhabitants and is calculated as follows:

$$\frac{\text{Crime Index} \times 100{,}000}{\text{jurisdictional population}} = \text{crime rate}$$

The jurisdictional population can be that of a city, town, village, state, or nation.

CRIME INDEX OFFENSE CLASSIFICATIONS

	ILLINOIS CLASSIFICATIONS	FBI-UCR CLASSIFICATIONS
VIOLENT CRIMES	First Degree Murder (Chapter 38-9-1) Second Degree Murder (Chapter 38-9-2)	Murder & Nonnegligent Manslaughter
	Criminal Sexual Assault (Chapter 38-12-13) Aggravated Criminal Sexual Assault (Chapter 38-12-14)	Forcible Rape
	Robbery (Chapter 38-18-1) Armed Robbery (Chapter 38-18-2)	Robbery
	Attempted Murder (Chapter 38-8-4) Aggravated Assault (Chapter 38-12-2) Aggravated Battery (Chapter 38-12-4)	Aggravated Assault
PROPERTY CRIMES	Burglary (Chapter 38-19-1)	Burglary
	Theft (Chapter 38-16-1) Burglary From Auto (Chapter 38-19-1)	Larceny/Theft
	Vehicle Theft (Chapter 38-16-1)	Vehicle Theft
	Arson (Chapter 38-20-1) Aggravated Arson (Chapter 38-20-1.1)	Arson

CRIME TRENDS

VIOLENT CRIMES
PROPERTY CRIMES

Please note the following while reviewing this section:

The Downstate Total is the sum of data reported by sheriffs' offices, police departments (other than the Chicago Police Department), colleges, universities and the Secretary of State's Office.

The Chicago Police Department Total is the data reported only by the Chicago Police Department.

State Total is the sum of the Chicago Police Department and Downstate Illinois. State Totals have been calculated only when the inclusion of the Chicago Police Department data would not create a misleading impression concerning the statewide total.

Each category of offense and arrest information reflect data for offenses that occurred between January 1, 1989 and December 31, 1989. Because of agency adjustments and late submissions, 1988 figures reflected in this publication are not comparable with those figures published in *Crime In Illinois 1988*.

The 1988 and 1989 Murder totals are a total of First and Second Degree Murder. The 1987 Murder total is a total of Murder and Voluntary Manslaughter. The statute provisions for Murder and Voluntary Manslaughter were amended to First and Second Degree Murder and became effective on July 1, 1987. Since the statute amendment became effective during the I-UCR reporting year, the I-UCR offense code change was not implemented until January 1, 1988.

For previous *Crime In Illinois* publications, the actual decennial census supplemented by special census updates was used for calculating the crime rate. In order to be more responsive to population changes, the 1987 and 1988 crime rates for this section were calculated using the 1986 estimated population statistics. The 1989 crime rate was calculated using the 1988 estimated population statistics. The population census statistics indicated in this section are the most recent complete population census statistics available for each year. The crime rates in this section are not comparable to previous publications of *Crime In Illinois*. Section IV, Crime Index/Crime Rate Data, contains a more detailed explanation.

STATE TOTALS
CRIME INDEX OFFENSES
1987-1989

	INDEX OFFENSE	YEAR	NUMBER OF OFFENSES	% VOLUME CHANGE	CRIME RATE PER 100,000	% CHANGE
VIOLENT CRIMES	MURDER	1987	979		8.5	
		1988	989	+1.0	8.6	+1.2
		1989	1,060	+7.2	9.1	+5.8
	CRIMINAL SEXUAL ASSAULT	1987	5,964		51.6	
		1988	6,087	+2.1	52.7	+2.1
		1989	6,125	+0.6	52.7	+.0
	ROBBERY	1987	36,572		316.7	
		1988	36,093	-1.3	312.5	-1.3
		1989	39,179	+8.6	337.3	+7.9
	AGGRAVATED ASSAULT, AGGRAVATED BATTERY, AND ATTEMPTED MURDER	1987	50,423		436.6	
		1988	51,979	+3.1	450.1	+3.1
		1989	54,198	+4.3	466.6	+3.7
	SUBTOTAL	1987	93,938		813.5	
		1988	95,148	+1.3	823.9	+1.3
		1989	100,562	+5.7	865.7	+5.1
PROPERTY CRIMES	BURGLARY	1987	130,256		1,128.0	
		1988	129,883	-0.3	1,124.7	-0.3
		1989	125,062	-3.7	1,076.6	-4.3
	THEFT	1987	341,424		2,956.6	
		1988	353,795	+3.6	3,063.7	+3.6
		1989	360,704	+2.0	3,105.2	+1.4
	MOTOR VEHICLE THEFT	1987	62,746		543.3	
		1988	70,093	+11.7	607.0	+11.7
		1989	71,092	+1.4	612.0	+0.8
	ARSON	1987	5,097		44.1	
		1988	5,241	+2.8	45.4	+2.9
		1989	4,848	-7.5	41.7	-8.1
	SUBTOTAL	1987	539,523		4,672.0	
		1988	559,012	+3.6	4,840.8	+3.6
		1989	561,706	+0.5	4,835.6	-0.1
CRIME INDEX TOTAL		1987	633,461		5,485.5	
		1988	654,160	+3.3	5,664.7	+3.3
		1989	662,268	+1.2	5,701.3	+0.6

DOWNSTATE ILLINOIS
CRIME INDEX OFFENSES
1987-1989

	INDEX OFFENSE	YEAR	NUMBER OF OFFENSES	% VOLUME CHANGE	CRIME RATE PER 100,000	% CHANGE
VIOLENT CRIMES	MURDER	1987	288		3.4	
		1988	328	+13.9	3.8	+11.8
		1989	318	-3.0	3.7	-2.6
	CRIMINAL SEXUAL ASSAULT	1987	2,411		28.2	
		1988	2,589	+7.4	30.3	+7.4
		1989	2,777	+7.3	32.1	+5.9
	ROBBERY	1987	6,598		77.3	
		1988	7,082	+7.3	82.9	+7.2
		1989	7,557	+6.7	87.5	+5.5
	AGGRAVATED ASSAULT, AGGRAVATED BATTERY, AND ATTEMPTED MURDER	1987	16,147		189.1	
		1988	16,009	-0.9	187.5	-0.8
		1989	16,584	+3.6	192.0	+2.4
	SUBTOTAL	1987	25,444		298.0	
		1988	26,008	+2.2	304.6	+2.2
		1989	27,236	+4.7	315.3	+3.5
PROPERTY CRIMES	BURGLARY	1987	79,150		927.0	
		1988	77,786	-1.7	911.0	-1.7
		1989	73,493	-5.5	850.8	-6.6
	THEFT	1987	222,206		2,602.4	
		1988	225,228	+1.4	2,637.8	+1.4
		1989	230,663	+2.4	2,670.2	+1.2
	MOTOR VEHICLE THEFT	1987	22,716		266.0	
		1988	24,825	+9.3	290.7	+9.3
		1989	24,896	+0.3	288.2	-0.9
	ARSON	1987	1,981		23.2	
		1988	2,099	+6.0	24.6	+6.0
		1989	1,960	-6.6	22.7	-7.7
	SUBTOTAL	1987	326,053		3,818.6	
		1988	329,938	+1.2	3,864.1	+1.2
		1989	331,012	+0.3	3,831.8	-0.8
CRIME INDEX TOTAL		1987	351,497		4,116.6	
		1988	355,946	+1.3	4,168.7	+1.3
		1989	358,248	+0.6	4,147.1	-0.5

CHICAGO P.D.
CRIME INDEX OFFENSES
1987-1989

	INDEX OFFENSE	YEAR	NUMBER OF OFFENSES	% VOLUME CHANGE	CRIME RATE PER 100,000	% CHANGE
VIOLENT CRIMES	MURDER	1987	691		23.0	
		1988	661	-4.3	22.0	-4.3
		1989	742	+12.3	24.9	+13.2
	CRIMINAL SEXUAL ASSAULT	1987	3,553		118.1	
		1988	3,498	-1.5	116.2	-1.6
		1989	3,348	-4.3	112.4	-3.3
	ROBBERY	1987	29,974		996.0	
		1988	29,011	-3.2	964.0	-3.2
		1989	31,622	+9.0	1,062.0	+10.2
	AGGRAVATED ASSAULT, AGGRAVATED BATTERY, AND ATTEMPTED MURDER	1987	34,276		1,138.9	
		1988	35,970	+4.9	1,195.2	+4.9
		1989	37,614	+4.6	1,263.3	+5.7
	SUBTOTAL	1987	68,494		2,275.9	
		1988	69,140	+0.9	2,297.4	+0.9
		1989	73,326	+6.1	2,462.7	+7.2
PROPERTY CRIMES	BURGLARY	1987	51,106		1,698.1	
		1988	52,097	+1.9	1,731.1	+1.9
		1989	51,569	-1.0	1,731.9	+0.5
	THEFT	1987	119,218		3,961.3	
		1988	128,567	+7.8	4,272.0	+7.8
		1989	130,041	+1.1	4,367.4	+2.2
	MOTOR VEHICLE THEFT	1987	40,030		1,330.1	
		1988	45,268	+13.1	1,504.2	+13.1
		1989	46,196	+2.1	1,551.5	+3.1
	ARSON	1987	3,116		103.5	
		1988	3,142	+0.8	104.4	+0.9
		1989	2,888	-8.1	97.0	-7.1
	SUBTOTAL	1987	213,470		7,093.1	
		1988	229,074	+7.3	7,611.6	+7.3
		1989	230,694	+0.7	7,747.9	+1.8
CRIME INDEX TOTAL		1987	281,964		9,369.0	
		1988	298,214	+5.8	9,909.0	+5.8
		1989	304,020	+1.9	10,210.5	+3.0

PERCENTAGE OF ARRESTS FOR CRIME INDEX OFFENSES
1989
STATE TOTALS

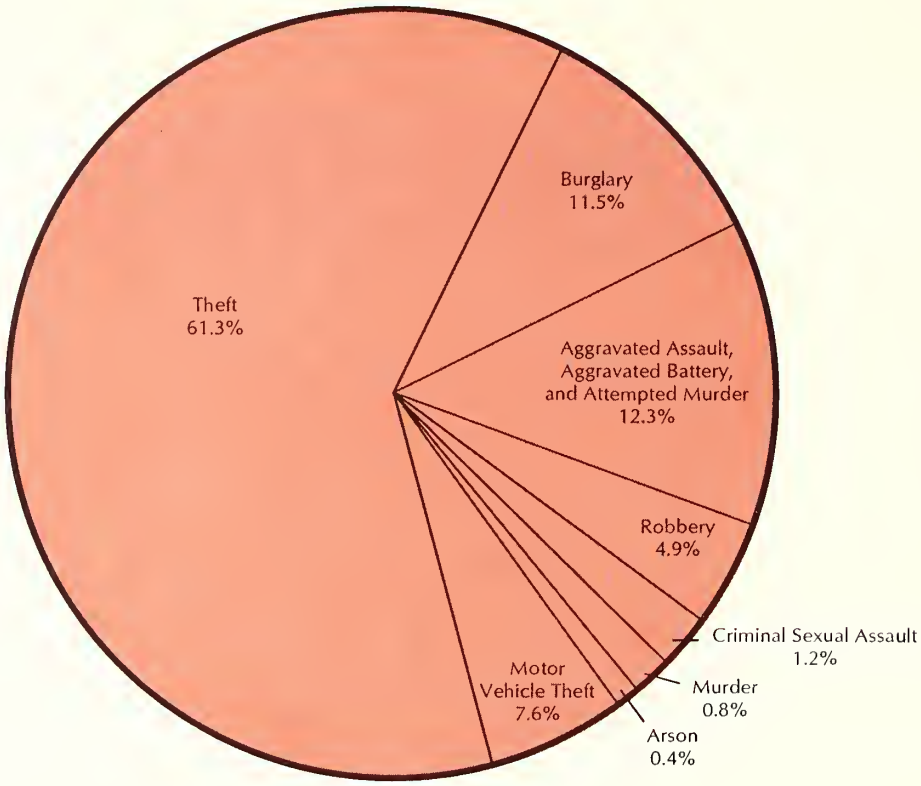

DOWNSTATE

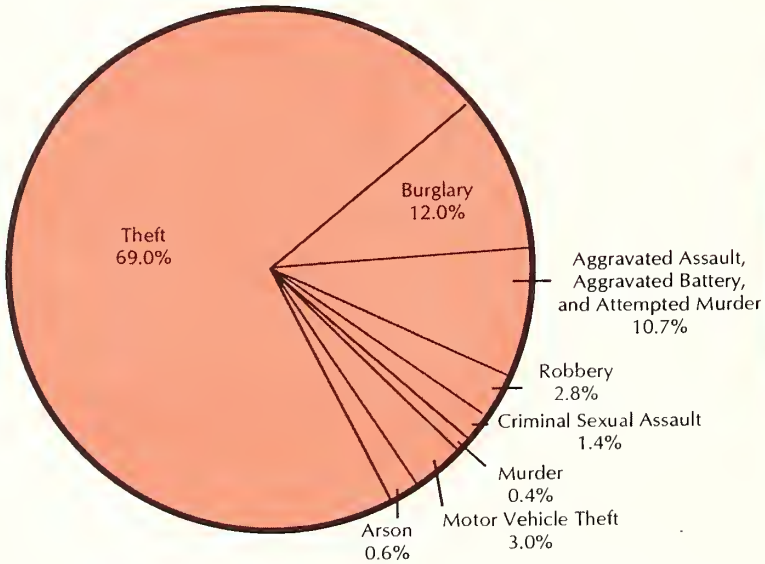

CHICAGO P.D.

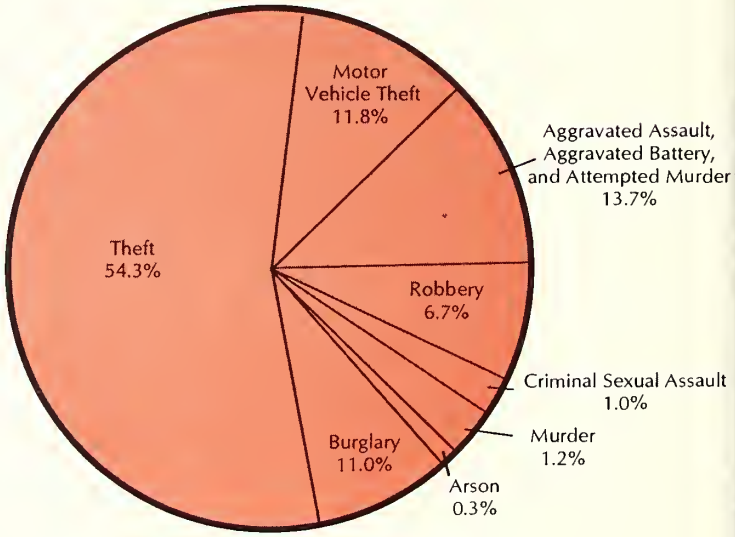

Percentages may not equal 100 due to rounding.

CRIME INDEX ARRESTS
1988/1989

		AGE		SEX		RACE							TOTAL
Geographic Area	Year	Adult	Juvenile	Male	Female	White	Black	Mexican	Puerto Rican	Asian/ Pacific Islander	Amer. Indian/ Alaskan	Other Hisp.	ARRESTS
Downstate	1988	46,973	17,816	48,638	16,151	39,693	23,512	997	44	257	24	262	64,789
Downstate	1989	50,530	17,416	51,523	16,423	40,612	25,633	1,092	53	233	23	300	67,946
1988-1989 % CHANGE		+7.6	-2.2	+5.9	+1.7	+2.3	+9.0	+9.5	+20.5	-9.3	-4.2	+14.5	+4.9
% TOTAL ARRESTS		74.4	25.6	75.8	24.2	59.8	37.7	← 2.5 →					100.0
Chicago P.D.	1988	53,565	15,227	58,289	10,503	17,069	51,290	★	★	361	72	★	68,792
Chicago P.D.	1989	60,820	14,254	63,680	11,394	18,141	56,437	★	★	389	107	★	75,074
1988-1989 % CHANGE		+13.5	-6.4	+9.2	+8.5	+6.3	+10.0	—	—	+7.8	+48.6	—	+9.1
% TOTAL ARRESTS		81.0	19.0	84.8	15.2	24.2	75.2	← 0.7 →					100.0

★ The Chicago Police Department reports only the race codes of White, Black, Asian/Pacific Islander and American Indian/Alaskan.

Percentages may not equal 100 due to rounding.

VIOLENT CRIMES

The violent crimes consist of murder (First and Second degree); criminal sexual assault/forcible rape; robbery; and aggravated assault, aggravated battery, and attempted murder.

VIOLENT CRIMES OFFENSES
1988/1989

GEOGRAPHIC AREA	YEAR	POPULATION	% CRIME INDEX	CRIME RATE PER 100,000	TOTAL
DOWNSTATE	1988	8,538,470	7.3	304.6	26,008
DOWNSTATE	1989	8,638,480	7.6	315.3	27,236
% CHANGE		+1.2	+4.1	+3.5	+4.7
CHICAGO P.D.	1988	3,009,530	23.2	2,297.4	69,140
CHICAGO P.D.	1989	2,977,520	24.1	2,462.7	73,326
% CHANGE		-1.1	+3.9	+7.2	+6.1
STATE TOTAL	1988	11,548,000	14.5	823.9	95,148
STATE TOTAL	1989	11,616,000	15.2	865.7	100,562
% CHANGE		+0.6	+4.8	+5.1	+5.7

PERCENTAGE OF ARRESTS FOR VIOLENT CRIMES
1989
STATE TOTAL

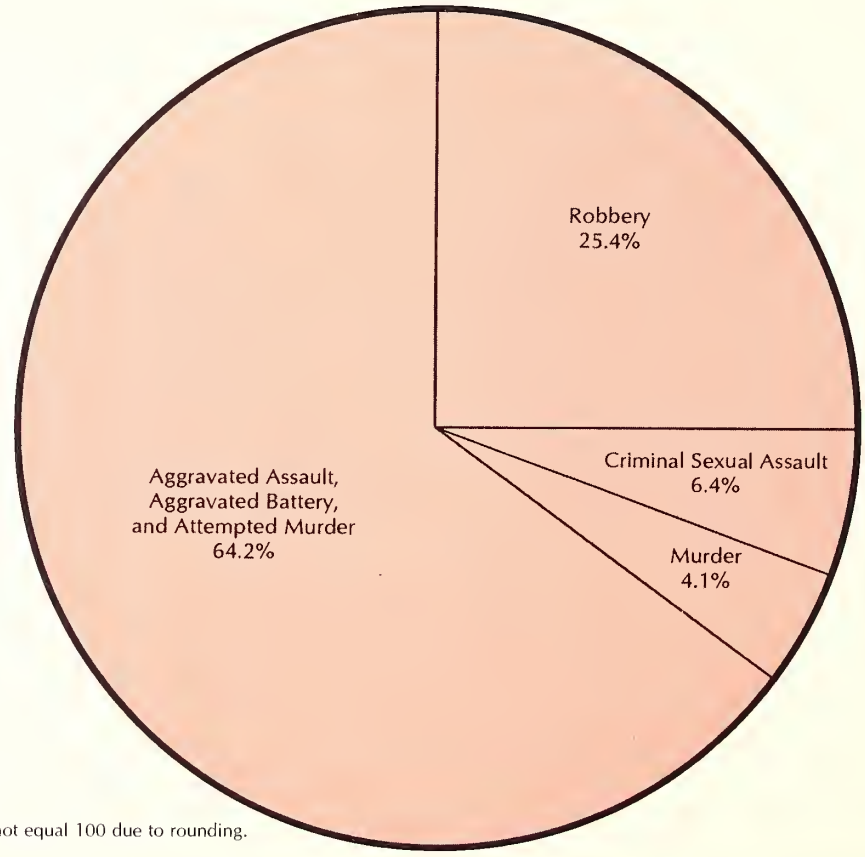

Percentages may not equal 100 due to rounding.

PERCENTAGE OF ARRESTS FOR VIOLENT CRIMES 1989 (Cont'd)

DOWNSTATE

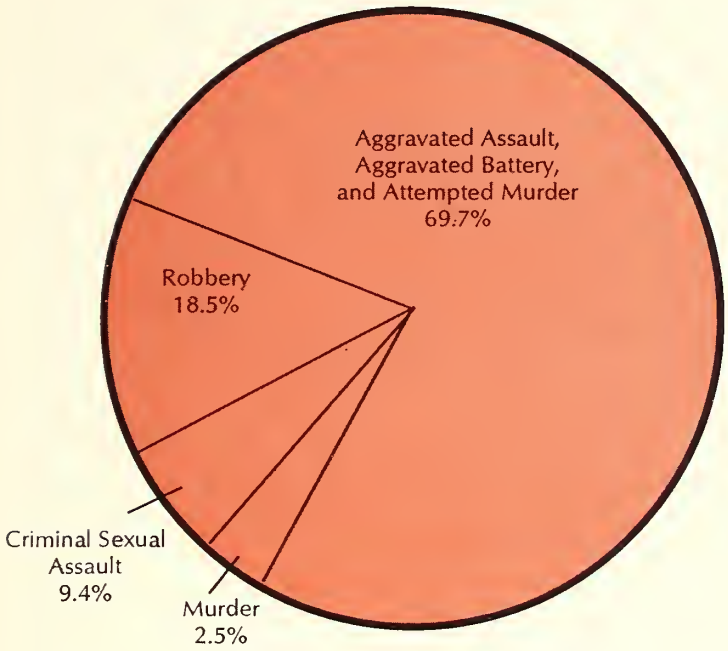

CHICAGO P.D.

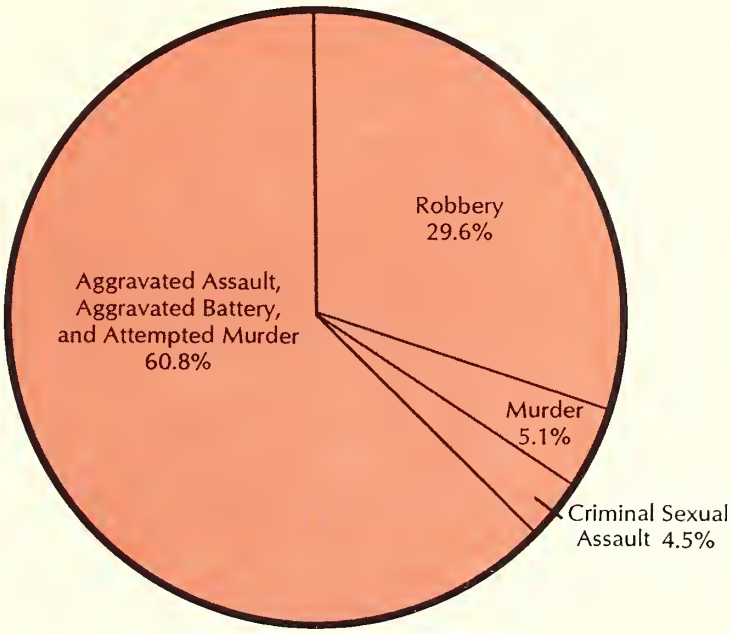

VIOLENT CRIMES ARRESTS 1988/1989

		AGE		SEX		RACE							TOTAL ARRESTS
Geographic Area	Year	Adult	Juvenile	Male	Female	White	Black	Mexican	Puerto Rican	Asian/ Pacific Islander	Amer. Indian/ Alaskan	Other Hisp.	
Downstate	1988	8,219	1,337	8,443	1,113	4,784	4,491	227	8	15	3	28	9,556
Downstate	1989	9,046	1,402	9,339	1,109	5,096	5,034	232	9	23	3	51	10,448
1988-1989 % CHANGE		+10.1	+4.9	+10.6	-0.4	+6.5	+12.1	+2.2	+12.5	+53.3	+.0	+82.1	+9.3
% TOTAL ARRESTS		86.6	13.4	89.4	10.6	48.8	48.2	← 3.0 →					100.0
Chicago P.D.	1988	11,400	2,931	12,874	1,457	3,318	10,950	★	★	54	9	★	14,331
Chicago P.D.	1989	13,302	3,661	15,372	1,591	3,978	12,891	★	★	77	17	★	16,963
1988-1989 % CHANGE		+16.7	+24.9	+19.4	+9.2	+19.9	+17.7	—	—	+42.6	+88.9	—	+18.4
% TOTAL ARRESTS		78.4	21.6	90.6	9.4	23.5	76.0	← 0.6 →					100.0

★ The Chicago Police Department reports only the race codes of White, Black, Asian/Pacific Islander and American Indian/Alaskan.

Percentages may not equal 100 due to rounding.

MURDER

The Illinois index offense of first degree murder and second degree murder are merged in accordance with the national program definition and are based solely on police investigation.

First degree murder

38 § 9-1.

(a) A person who kills an individual without lawful justification commits first degree murder if, in performing the acts which cause the death:

(1) He either intends to kill or do great bodily harm to that individual or another, or knows that such acts will cause death to that individual or another; or

(2) He knows that such acts create a strong probability of death or great bodily harm to that individual or another; or

(3) He is attempting or committing a forcible felony other than second degree murder.

Second degree murder

38 § 9-2.

(a) A person commits the offense of second degree murder when he commits the offense of first degree murder as defined in paragraphs (1) or (2) of subsection (a) Section 9-1 of this Code and either of the following mitigating factors are present:

(1) At the time of the killing he is acting under a sudden and intense passion resulting from serious provocation by the individual killed or another whom the offender endeavors to kill, but he negligently or accidentally causes the death of the individual killed; or

(2) At the time of the killing he believes the circumstances to be such that, if they existed, would justify or exonerate the killing under the principles stated in Article 7 of this Code, but his belief is unreasonable.

(b) Serious provocation is conduct sufficient to excite an intense passion in a reasonable person.

The murder totals indicated in the various charts reflect an aggregate total of first degree murder and second degree murder.

MURDER OFFENSES
1988/1989

GEOGRAPHIC AREA	YEAR	POPULATION	% VIOLENT CRIMES	% CRIME INDEX	CRIME RATE PER 100,000	TOTAL
DOWNSTATE	1988	8,538,470	1.3	0.1	3.8	328
DOWNSTATE	1989	8,638,480	1.2	0.1	3.7	318
% CHANGE		+1.2	-7.7	+.0	-2.6	-3.0
CHICAGO P.D.	1988	3,009,530	1.0	0.2	22.0	661
CHICAGO P.D.	1989	2,977,520	1.0	0.2	24.9	742
% CHANGE		-1.1	+.0	+.0	+13.2	+12.3
STATE TOTAL	1988	11,548,000	1.0	0.2	8.6	989
STATE TOTAL	1989	11,616,000	1.1	0.2	9.1	1,060
% CHANGE		+0.6	+10.0	+.0	+5.8	+7.2

MURDER VICTIMS MONTHLY PERCENTAGE OF TOTAL
1988/1989

	YEAR	MONTH												TOTAL
		J	F	M	A	M	J	J	A	S	O	N	D	
DOWNSTATE NUMBER OF OFFENSES	1988	29	25	28	24	27	22	24	35	35	19	26	34	328
	1989	17	17	27	45	21	36	25	26	20	32	24	28	318
Percent Change		-41.4	-32.0	-3.6	+87.5	-22.2	+63.6	+4.2	-25.7	-42.9	+68.4	-7.7	-17.6	-3.0
MONTHLY PERCENTAGE OF TOTAL	1988	8.8	7.6	8.5	7.3	8.2	6.7	7.3	10.7	10.7	5.8	7.9	10.4	100.0
	1989	5.3	5.3	8.5	14.2	6.6	11.3	7.9	8.2	6.3	10.1	7.5	8.8	100.0
CHICAGO P.D. NUMBER OF OFFENSES	1988	39	45	55	48	63	52	61	70	76	53	49	50	661
	1989	57	60	55	61	54	68	58	57	62	71	69	70	742
Percent Change		+46.2	+33.3	+.0	+27.1	-14.3	+30.8	-4.9	-18.6	-18.4	+34.0	+40.8	+40.0	+12.3
MONTHLY PERCENTAGE OF TOTAL	1988	5.9	6.8	8.3	7.3	9.5	7.9	9.2	10.6	11.5	8.0	7.4	7.6	100.0
	1989	7.7	8.1	7.4	8.2	7.3	9.2	7.8	7.7	8.4	9.6	9.3	9.4	100.0
STATE TOTAL NUMBER OF OFFENSES	1988	68	70	83	72	90	74	85	105	111	72	75	84	989
	1989	74	77	82	106	75	104	83	83	82	103	93	98	1060
Percent Change		+8.8	+10.0	-1.2	+47.2	-16.7	+40.5	-2.4	-21.0	-26.1	+43.1	+24.0	+16.7	+7.2
MONTHLY PERCENTAGE OF TOTAL	1988	6.9	7.1	8.4	7.3	9.1	7.5	8.6	10.6	11.2	7.3	7.6	8.5	100.0
	1989	7.0	7.3	7.7	10.0	7.1	9.8	7.8	7.8	7.7	9.7	8.8	9.2	100.0

Percentages may not equal 100 due to rounding.

MURDER VICTIMS BY COUNTY 1989

Victims	County	Victims	County	Victims	County
2	Alexander	11	Kankakee	1	Pulaski
1	Boone	2	Kendall	2	Rock Island
1	Cass	1	Knox	4	Sangamon
3	Champaign	1	LaSalle	87	St. Clair
1	Christian	15	Lake	1	Tazewell
1	Clinton	13	Macon	4	Vermilion
810	Cook	9	Madison	1	Warren
5	DuPage	1	Marion	1	Washington
2	Franklin	2	McDonough	3	Whiteside
2	Jackson	2	McLean	14	Will
1	Jefferson	1	Montgomery	14	Winnebago
1	Jersey	24	Peoria		
15	Kane	1	Pope		
				1,060	Total

1,012 reported by police departments and 48 reported by sheriff's offices.

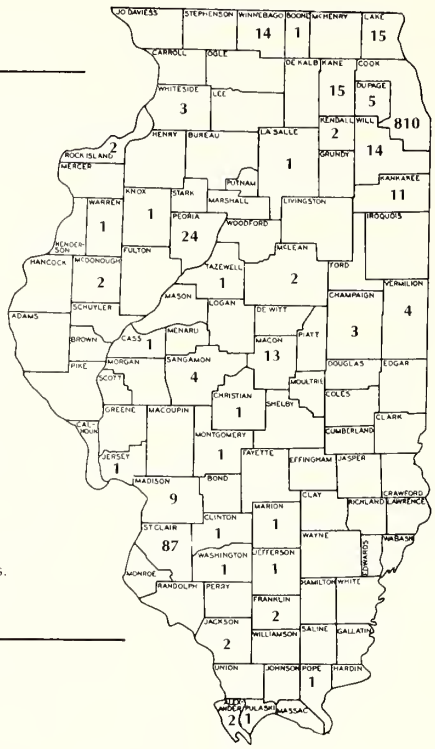

MURDER OFFENSES BY RELATIONSHIP 1988/1989

GEOGRAPHIC AREA	RELATIONSHIP	MONTH												1989 YEAR TOTAL	% TOTAL	1988 YEAR TOTAL	% CHANGE
		J	F	M	A	M	J	J	A	S	O	N	D				
DOWNSTATE	TYPE I	4	4	4	8	2	6	6	5	4	3	2	8	56	17.6	62	-9.7
	TYPE II	10	6	11	24	13	14	9	13	5	15	8	10	138	43.4	123	+12.2
	TYPE III	1	1	6	0	2	1	3	2	4	3	6	0	29	9.1	29	+.0
	TYPE IV	2	6	6	13	4	15	7	6	7	11	8	10	95	29.9	114	-16.7
	MONTHLY TOTAL	17	17	27	45	21	36	25	26	20	32	24	28	318	100.0	328	-3.0
CHICAGO P.D.	TYPE I	8	8	9	7	8	7	12	6	8	6	4	6	89	12.0	68	+30.9
	TYPE II	33	33	26	23	24	31	19	27	27	32	30	25	330	44.5	310	+6.5
	TYPE III	5	4	8	16	8	10	15	11	12	19	15	15	138	18.6	111	+24.3
	TYPE IV	11	15	12	15	14	20	12	13	15	14	20	24	185	24.9	172	-7.6
	MONTHLY TOTAL	57	60	55	61	54	68	58	57	62	71	69	70	742	100.0	661	+12.3
STATE TOTAL	TYPE I	12	12	13	15	10	13	18	11	12	9	6	14	145	13.7	130	+11.5
	TYPE II	43	39	37	47	37	45	28	40	32	47	38	35	468	44.2	433	+8.1
	TYPE III	6	5	14	16	10	11	18	13	16	22	21	15	167	15.8	140	+19.3
	TYPE IV	13	21	18	28	18	35	19	19	22	25	28	34	280	26.4	286	-2.1
	MONTHLY TOTAL	74	77	82	106	75	104	83	83	82	103	93	98	1060	100.0	989	+7.2

Percentages may not equal 100 due to rounding.
See Appendix for Relationship Type definitions.

MURDER BY SITUATION
1988/1989

Situations with mutliple victims account for the difference between the number of murder victims and the number of offenses.

GEOGRAPHIC AREA	SITUATION	MONTH												1989 YEAR TOTAL	% TOTAL	1988 YEAR TOTAL	% CHANGE
		J	F	M	A	M	J	J	A	S	O	N	D				
DOWNSTATE	SITUATION I	11	11	14	22	18	25	12	22	10	22	12	11	190	64.4	183	+3.8
	SITUATION II	1	6	7	13	2	7	7	3	6	6	7	10	75	25.4	82	-8.5
	SITUATION III	1	0	4	1	1	1	4	1	0	2	3	0	18	6.1	29	-37.9
	SITUATION IV	2	0	1	1	0	1	1	0	2	0	1	2	11	3.7	10	+10.0
	SITUATION V	0	0	0	0	0	0	0	0	0	0	0	0	0	0.0	0	+.0
	SITUATION VI	0	0	0	0	0	0	0	0	0	1	0	0	1	0.3	6	-83.3
	MONTHLY TOTAL	15	17	26	37	21	34	24	26	18	31	23	23	295	100.0	310	-4.8
CHICAGO P.D.	SITUATION I	32	36	31	29	36	35	39	31	34	43	39	32	417	57.8	380	+9.7
	SITUATION II	12	13	12	13	14	20	12	13	15	14	20	24	182	25.2	164	+11.0
	SITUATION III	11	9	9	8	4	11	4	11	11	12	8	9	107	14.8	82	+30.5
	SITUATION IV	1	0	1	4	0	1	1	1	1	1	0	1	12	1.7	7	+71.4
	SITUATION V	0	0	0	0	0	0	0	0	0	0	1	1	2	0.3	3	-33.3
	SITUATION VI	0	1	0	1	0	0	0	0	0	0	0	0	2	0.3	3	-33.3
	MONTHLY TOTAL	56	59	53	55	54	67	56	56	61	70	68	67	722	100.0	639	+13.0
STATE TOTAL	SITUATION I	43	47	45	51	54	60	51	53	44	65	51	43	607	59.7	563	+7.8
	SITUATION II	13	19	19	26	16	27	19	16	21	20	27	34	257	25.3	246	+4.5
	SITUATION III	12	9	13	9	5	12	8	12	11	14	11	9	125	12.3	111	+12.6
	SITUATION IV	3	0	2	5	0	2	2	1	3	1	1	3	23	2.3	17	+35.3
	SITUATION V	0	0	0	0	0	0	0	0	0	0	1	1	2	0.2	3	-33.3
	SITUATION VI	0	1	0	1	0	0	0	0	0	1	0	0	3	0.3	9	-66.7
	MONTHLY TOTAL	71	76	79	92	75	101	80	82	79	101	91	90	1017	100.0	949	+7.2

Percentages may not equal 100 due to rounding.
See Appendix for Situation definitions.

MURDER OFFENSES BY VICTIMS SEX AND RACE
1988/1989

GEOGRAPHIC AREA	VICTIM			MONTH												1989 YEAR TOTAL	% TOTAL	1988 YEAR TOTAL	% CHANGE
				J	F	M	A	M	J	J	A	S	O	N	D				
DOWNSTATE	SEX	MALE		10	11	21	26	18	27	19	16	17	26	18	19	228	71.7	216	+5.6
		FEMALE		7	6	6	19	3	9	6	10	3	6	6	9	90	28.3	112	-19.6
	RACE	WHITE	M	6	4	8	9	5	6	7	5	7	12	10	6	85	26.7	103	-17.5
			F	4	4	3	9	2	3	3	4	2	3	5	2	44	13.8	70	-37.1
		BLACK	M	4	7	11	16	13	20	9	10	9	13	8	13	133	41.8	106	+25.5
			F	3	2	3	10	1	6	2	5	1	3	1	6	43	13.5	40	+7.5
		OTHER	M	0	0	2	1	0	1	3	1	1	1	0	0	10	3.1	7	+42.9
			F	0	0	0	0	0	0	1	1	0	0	0	1	3	0.9	2	+50.0
	MONTHLY TOTAL			17	17	27	45	21	36	25	26	20	32	24	28	318	100.0	328	-3.0
CHICAGO P.D.	SEX	MALE		48	43	42	49	43	55	51	46	53	66	60	59	615	82.9	524	+17.4
		FEMALE		9	17	13	12	11	13	7	11	9	5	9	11	127	17.1	137	-7.3
	RACE	WHITE	M	14	7	11	12	12	14	19	12	18	20	19	18	176	23.7	136	+29.4
			F	2	1	3	4	1	0	3	5	3	0	2	1	25	3.4	46	-45.7
		BLACK	M	34	35	31	36	31	41	32	34	34	46	40	41	435	58.6	381	+14.2
			F	7	15	10	8	9	13	4	6	5	5	7	10	99	13.3	87	+13.8
		OTHER	M	0	1	0	1	0	0	0	0	1	0	1	0	4	0.5	7	-42.9
			F	0	1	0	0	1	0	0	0	1	0	0	0	3	0.4	4	-25.0
	MONTHLY TOTAL			57	60	55	61	54	68	58	57	62	71	69	70	742	100.0	661	+12.3

The Chicago Police Department reports only the race codes of White, Black, Asian/Pacific Islander and American Indian/Alaskan.

Percentages may not equal 100 due to rounding.

MURDER OFFENSES BY TYPE OF WEAPON
1988/1989

GEOGRAPHIC AREA	WEAPONS	MONTH												1989 YEAR TOTAL	% TOTAL	1988 YEAR TOTAL	% CHANGE
		J	F	M	A	M	J	J	A	S	O	N	D				
DOWNSTATE	HANDGUN	7	4	14	15	7	10	5	10	10	20	10	15	127	39.9	149	-14.8
	RIFLE	0	0	0	1	0	0	2	2	1	1	0	0	7	2.2	10	-30.0
	SHOTGUN	1	2	1	1	1	3	0	1	1	0	0	1	12	3.8	16	-25.0
	GUN UNKNOWN	0	2	2	3	3	6	3	2	0	2	3	0	26	8.2	18	+44.4
	KNIFE	6	4	5	9	7	13	9	3	4	4	6	5	75	23.6	64	+17.2
	CLUB	2	2	3	2	0	1	1	2	2	2	2	0	19	6.0	19	+.0
	HANDS	0	3	0	2	1	0	2	4	0	0	2	2	16	5.0	22	-27.3
	OTHER	1	0	2	12	2	3	3	2	2	3	1	5	36	11.3	30	+20.0
	MONTHLY TOTAL	17	17	27	45	21	36	25	26	20	32	24	28	318	100.0	328	-3.0
CHICAGO P.D.	HANDGUN	32	33	19	29	27	26	29	34	29	36	40	41	375	50.5	344	+9.0
	RIFLE	0	0	1	0	1	1	0	1	2	2	0	2	10	1.3	7	+42.9
	SHOTGUN	3	2	2	0	0	0	0	3	2	2	1	2	17	2.3	13	+30.8
	GUN UNKNOWN	1	0	0	2	3	1	6	3	2	5	1	2	26	3.5	26	+.0
	KNIFE	13	12	16	18	16	17	14	6	9	14	16	12	163	22.0	141	+15.6
	CLUB	3	4	7	3	4	7	2	4	8	6	3	7	58	7.8	45	+28.9
	HANDS	3	3	6	3	2	8	3	4	4	3	6	2	47	6.3	35	+34.3
	OTHER	2	6	4	6	1	8	4	2	6	3	2	2	46	6.2	50	-8.0
	MONTHLY TOTAL	57	60	55	61	54	68	58	57	62	71	69	70	742	100.0	661	+12.3
STATE TOTAL	HANDGUN	39	37	33	44	34	36	34	44	39	56	50	56	502	47.4	493	+1.8
	RIFLE	0	0	1	1	1	1	2	3	3	3	0	2	17	1.6	17	+.0
	SHOTGUN	4	4	3	1	1	3	0	4	3	2	1	3	29	2.7	29	+.0
	GUN UNKNOWN	1	2	2	5	6	7	9	5	2	7	4	2	52	4.9	44	+18.2
	KNIFE	19	16	21	27	23	30	23	9	13	18	22	17	238	22.5	205	+16.1
	CLUB	5	6	10	5	4	8	3	6	10	8	5	7	77	7.3	64	+20.3
	HANDS	3	6	6	5	3	8	5	8	4	3	8	4	63	5.9	57	+10.5
	OTHER	3	6	6	18	3	11	7	4	8	6	3	7	82	7.7	80	+2.5
	MONTHLY TOTAL	74	77	82	106	75	104	83	83	82	103	93	98	1060	100.0	989	+7.2

Percentages may not equal 100 due to rounding.

MURDER ARRESTS
1988/1989

		AGE		SEX		RACE							TOTAL ARRESTS
Geographic Area	Year	Adult	Juvenile	Male	Female	White	Black	Mexican	Puerto Rican	Asian/ Pacific Islander	Amer. Indian/ Alaskan	Other Hisp.	
Downstate	1988	256	10	228	38	125	136	4	0	0	0	1	266
Downstate	1989	242	14	221	35	87	150	14	0	1	0	4	256
1988-1989 % CHANGE		-5.5	+40.0	-3.1	-7.9	-30.4	+10.3	+250.0	+.0	+.0	+.0	+300.0	-3.8
% TOTAL ARRESTS		94.5	5.5	86.3	13.7	34.0	58.6	← 7.4 →					100.0
Chicago P.D.	1988	812	26	771	67	201	633	★	★	3	1	★	838
Chicago P.D.	1989	840	25	791	74	218	646	★	★	1	0	★	865
1988-1989 % CHANGE		+3.4	-3.8	+2.6	+10.4	+8.5	+2.1	—	—	-66.7	-100.0	—	+3.2
% TOTAL ARRESTS		97.1	2.9	91.4	8.6	25.2	74.7	← 0.1 →					100.0

★ The Chicago Police Department reports only the race codes of White, Black, Asian/Pacific Islander and American Indian/Alaskan.

38 § 12-13.

(a) The accused commits criminal sexual assault if he or she:

(1) Commits an act of sexual penetration by the use of force or threat of force; or

(2) Commits an act of sexual penetration and the acused knew that the victim was unable to understand the nature of the act or was unable to give knowing consent; or

(3) Commits an act of sexual penetration with a victim who was under 18 years of age when the act was committed and the accused was a family member.

Aggravated Criminal Sexual Assault

38 § 12-14.

(a) The accused commits aggravated criminal sexual assault if he or she commits sexual assault and any of the following aggravating circumstances existed during the commission of the offense:

(1) The accused displayed, threatened to use, or used a dangerous weapon or any object fashioned or utilized in such a manner as to lead the victim under the circumstances reasonably to believe it to be a dangerous weapon; or

(2) The accused caused bodily harm to the victim; or

(3) The accused acted in such a manner as to threaten or endanger the life of the victim or any other person; or

(4) The criminal sexual assault was perpetrated during the course of the commission or attempted commission of any other felony by the accused; or

(5) The victim was 60 years of age or over when the offense was committed; or

(6) The victim was a physically handicapped person.

(b) The accused commits aggravated criminal sexual assault if:

(1) The accused was 17 years of age or over and commits an act of sexual penetration with a victim who was under 13 years of age when the act was committed; or

(2) The accused was under 17 years of age and (i) commits an act of sexual penetration with a victim who was under 9 years of age when the act was committed; or (ii) commits an act of sexual penetration with a victim who was at least 9 years of age but under 13 years of age when the act was committed and the accused used force or threat of force to commit the act.

(c) The accused commits aggravated criminal sexual assault if he or she commits an act of sexual penetration with a victim who was an institutionalized severely or profoundly mentally retarded person at the time the act was committed.

CRIMINAL SEXUAL ASSAULT OFFENSES
1988/1989

GEOGRAPHIC AREA	YEAR	POPULATION	% VIOLENT CRIMES	% CRIME INDEX	CRIME RATE PER 100,000	TOTAL
DOWNSTATE	1988	8,538,470	10.0	0.7	30.3	2,589
DOWNSTATE	1989	8,638,480	10.2	0.8	32.1	2,777
% CHANGE		+1.2	+2.0	+14.3	+5.9	+7.3
CHICAGO P.D.	1988	3,009,530	5.1	1.2	116.2	3,498
CHICAGO P.D.	1989	2,977,520	4.6	1.1	112.4	3,348
% CHANGE		-1.1	-9.8	-8.3	-3.3	-4.3
STATE TOTAL	1988	11,548,000	6.4	0.9	52.7	6,087
STATE TOTAL	1989	11,616,000	6.1	0.9	52.7	6,125
% CHANGE		+0.6	-4.7	+.0	+.0	+0.6

CRIMINAL SEXUAL ASSAULT ARRESTS
1988/1989

		AGE		SEX		RACE							TOTAL ARRESTS
Geographic Area	Year	Adult	Juvenile	Male	Female	White	Black	Mexican	Puerto Rican	Asian/ Pacific Islander	Amer. Indian/ Alaskan	Other Hisp.	
Downstate	1988	812	140	922	30	571	350	24	2	2	0	3	952
Downstate	1989	816	165	952	29	580	368	23	0	3	0	7	981
1988-1989 % CHANGE		+0.5	+17.9	+3.3	-3.3	+1.6	+5.1	-4.2	-100.0	+50.0	+.0	+133.3	+3.0
% TOTAL ARRESTS		83.2	16.8	97.0	3.0	59.1	37.5	← 3.4 →					100.0
Chicago P.D.	1988	501	186	667	20	147	538	★	★	2	0	★	687
Chicago P.D.	1989	558	206	754	10	166	595	★	★	2	1	★	764
1988-1989 % CHANGE		+11.4	+10.8	+13.0	-50.0	+12.9	+10.6	—	—	+.0	+.0	—	+11.2
% TOTAL ARRESTS		73.0	27.0	98.7	1.3	21.7	77.9	← 0.4 →					100.0

★ The Chicago Police Department reports only the race codes of White, Black, Asian/Pacific Islander and American Indian/Alaskan.

Robbery includes assault and/or battery with the intent to deprive the person of property or to commit a theft. It is considered a violent crime, although for reporting purposes in the Illinois Uniform Crime Reporting Program, it is scored as a property loss offense.

Robbery

38 § 18-1.

(a) A person commits robbery when he takes property from the person or presence of another by the use of force or by threatening the imminent use of force.

Armed Robbery

38 § 18-2.

(a) A person commits armed robbery when he or she violates Secion 18-1 while he or she carries on or about his or her person, or is otherwise armed with a dangerous weapon.

ROBBERY OFFENSES
1988/1989

GEOGRAPHIC AREA	YEAR	POPULATION	% VIOLENT CRIMES	% CRIME INDEX	CRIME RATE PER 100,000	TOTAL
DOWNSTATE	1988	8,538,470	27.2	2.0	82.9	7,082
DOWNSTATE	1989	8,638,480	27.7	2.1	87.5	7,557
% CHANGE		+1.2	+1.8	+5.0	+5.5	+6.7
CHICAGO P.D.	1988	3,009,530	42.0	9.7	964.0	29,011
CHICAGO P.D.	1989	2,977,520	43.1	10.4	1,062.0	31,622
% CHANGE		-1.1	+2.6	+7.2	+10.2	+9.0
STATE TOTAL	1988	11,548,000	37.9	5.5	312.5	36,093
STATE TOTAL	1989	11,616,000	39.0	5.9	337.3	39,179
% CHANGE		+0.6	+2.9	+7.3	+7.9	+8.6

ROBBERY OFFENSES BY TYPE OF WEAPON
1989
STATE TOTAL

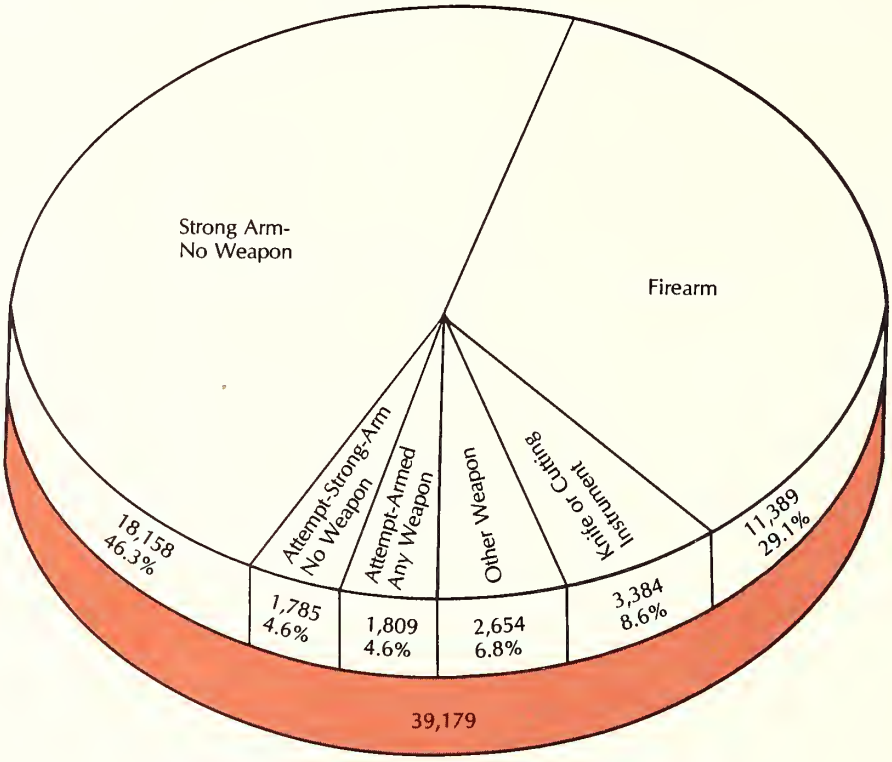

DOWNSTATE

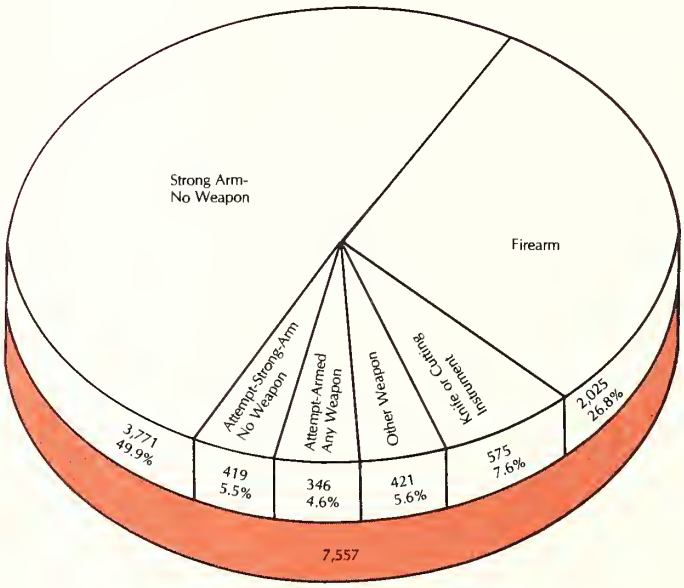

CHICAGO P.D.

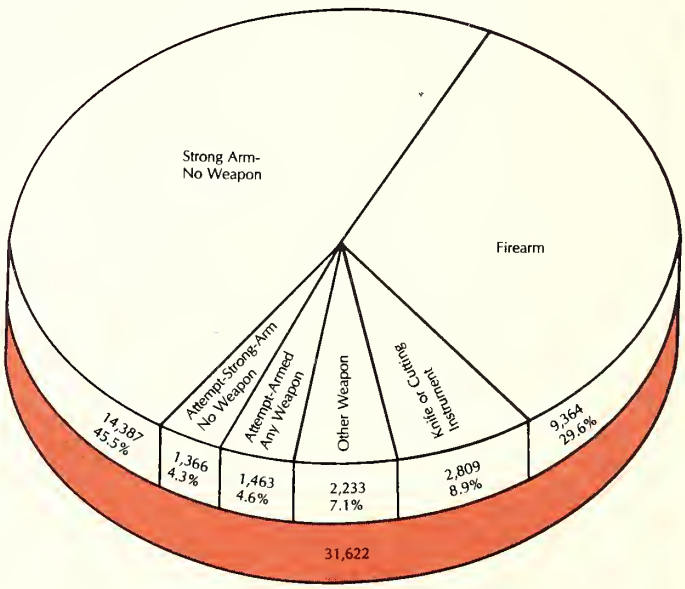

ROBBERY ARRESTS
1988/1989

		AGE		SEX		RACE							TOTAL
Geographic Area	Year	Adult	Juvenile	Male	Female	White	Black	Mexican	Puerto Rican	Asian/ Pacific Islander	Amer. Indian/ Alaskan	Other Hisp.	ARRESTS
Downstate	1988	1,328	276	1,489	115	485	1,095	18	1	1	1	3	1,604
Downstate	1989	1,591	341	1,808	124	612	1,281	26	2	5	1	5	1,932
1988-1989 % CHANGE		+19.8	+23.6	+21.4	+7.8	+26.2	+17.0	+44.4	+100.0	+400.0	+.0	+66.7	+20.4
% TOTAL ARRESTS		82.3	17.7	93.6	6.4	31.7	66.3	← 2.0 →					100.0
Chicago P.D.	1988	2,843	1,405	3,985	263	650	3,586	★	★	12	0	★	4,248
Chicago P.D.	1989	3,314	1,713	4,732	295	746	4,264	★	★	14	3	★	5,027
1988-1989 % CHANGE		+16.6	+21.9	+18.7	+12.2	+14.8	+18.9	—	—	+16.7	+.0	—	+18.3
% TOTAL ARRESTS		65.9	34.1	94.1	5.9	14.8	84.8	← 0.3 →					100.0

★ The Chicago Police Department reports only the race codes of White, Black, Asian/Pacific Islander and American Indian/Alaskan.

Percentages may not equal 100 due to rounding.

DOWNSTATE ILLINOIS
ANNUAL ROBBERY ANALYSIS BY PLACE — 1989
(Report does not include attempts)

PLACE	DAY OFFENSES	NIGHT OFFENSES	UNKNOWN OFFENSES	TOTAL OFFENSES	PERCENT DIST	DOLLAR VALUE STOLEN	DOLLAR VALUE RECOVERED	DOLLAR VALUE DESTROYED
HOUSING PROJECT	19	33	1	53	.8	11,483	666	1,975
APARTMENT	41	126	7	174	2.6	42,607	11,077	188
ALLEY	63	122	16	201	3.0	56,944	3,436	0
APARTMENT-COMMON AREA	23	32	13	68	1.0	11,555	259	100
CONDOMINIUM	1	4	1	6	.1	328	0	0
APARTMENT-PARKING LOT	16	43	5	64	.9	60,941	34,745	1
BANK	34	19	3	56	.8	338,080	123,899	10
BARBER SHOPS	1	0	0	1	.0	80	0	0
BAR OR TAVERN	13	58	8	79	1.2	33,584	4,384	0
BOAT	0	1	0	1	.0	200	0	0
BOWLING ALLEY	1	2	0	3	.0	224	0	0
BUILDING	0	1	0	1	.0	2,905	0	0
OFFICE BUILDING	1	1	0	2	.0	428	0	0
BUS	1	2	0	3	.0	287	0	0
BUS TERMINAL	3	2	1	6	.1	309	0	0
BRIDGE	1	2	1	4	.1	630	0	0
BUSINESS PLACE/COMMERCIAL	115	161	26	302	4.4	144,166	11,873	376
CEMETERY	1	0	0	1	.0	20	0	0
CHAIN STORE-OTHER	11	10	1	22	.3	8,680	20	1
CHURCH	2	3	0	5	.1	6	0	0
COIN OPERATED MACHINE	0	1	0	1	.0	100	0	0
CONVENIENT STORE-INDEPEND	7	18	2	27	.4	7,556	528	101
CONVENIENT STORE-CHAIN	13	106	10	129	1.9	30,937	961	2,500
CURRENCY EXCHANGE	4	1	1	6	.1	83,751	456	0
COLLEGE OR UNIVERSITY	3	6	0	9	.1	953	1	0
COLLEGE OR UNIV RES HALL	0	3	0	3	.0	65	10	0
CONSTRUCTION SITE	0	1	0	1	.0	0	0	0
CONSTRUCTION COMPANY	0	1	0	1	.0	0	0	0
DEPT STORE-INDEPENDENT	2	1	0	3	.0	3,896	0	0
DEPARTMENT STORE-CHAIN	5	3	0	8	.1	51,184	4,600	260
CREDIT UNION	3	0	1	4	.1	9,655	3,400	0
DRIVEWAY-RESIDENTIAL	15	34	2	51	.8	13,947	4,375	390
DRUG STORE-INDEPENDENT	1	2	1	4	.1	804	0	0
DRUG STORE-CHAIN	2	10	1	13	.2	3,552	101	0
DRY CLEANER	5	1	0	6	.1	691	0	0
VACANT LAND	4	9	1	14	.2	1,674	600	0
FARM BUILDING	3	0	0	3	.0	180	0	0
FARM LAND-TILLED	1	0	0	1	.0	0	0	0
FARM HOUSE RESIDENCE	1	0	0	1	.0	1,000	0	0
ATHLETIC CLUB	1	1	0	2	.0	60	0	0
FACTORY OR MFG BUILDING	0	1	0	1	.0	9,000	9,000	0
GARAGE-RESIDENTIAL	10	14	2	26	.4	34,688	11,206	0
FAIRGROUNDS	0	3	0	3	.0	205	205	0
GARAGE/AUTOMOTIVE REPAIRS	2	1	2	5	.1	1,497	100	1,600
GAS/AUTO SERVICE STATION	82	327	30	439	6.5	514,141	7,004	325
GROCERY/FOOD STORE-IND	16	25	5	46	.7	27,536	257	15
GROCERY/FOOD STORE-CHAIN	24	77	5	106	1.6	28,057	5,536	500
GYM LOCKER	0	1	0	1	.0	12,608	12,000	150
HOSPITAL	1	1	1	3	.0	531	1	0
HARDWARE STORE-CHAIN	2	0	0	2	.0	450	0	0
HIGHWAY	5	9	0	14	.2	1,837	0	0
JEWELRY STORE	11	1	0	12	.2	632,389	82,614	0
LAW ENFORCEMENT BUILDING	7	4	2	13	.2	1,317	1,610	0
LIQUOR STORE-INDEPENDENT	10	19	0	29	.4	23,547	175	25
LIQUOR STORE-CHAIN	0	3	0	3	.0	857	379	0
LAUNDROMAT	2	7	1	10	.1	1,363	0	0

MEDICAL OFFICES	5	1	1	7	.1	2,285	0	0
MOBILE HOME-PERMANENT	1	9	0	10	.1	1,143	0	0
MOBILE HOME PARK	0	5	0	5	.1	524	0	200
VIDEO STORE--CHAIN	0	1	0	1	.0	99	0	0
VIDEO STORE--INDEPENDENT	2	2	0	4	.1	2,738	531	0
MOTEL/HOTEL	12	64	4	80	1.2	70,392	100	0
MOVIE HOUSES/THEATER	3	1	0	4	.1	342	0	0
NURSING HOME	2	0	1	3	.0	5,013	0	0
PARK	25	24	7	56	.8	4,137	481	0
FOREST PRESERVE	4	1	0	5	.1	583	500	0
CAMPING GROUNDS	0	1	0	1	.0	100	100	0
PARK BUILDING	0	1	0	1	.0	196	0	0
RECREATION OR PICNIC AREA	2	1	0	3	.0	852	0	0
PARK ROAD OR SCENIC DRIVE	1	0	0	1	.0	150	0	0
PARKING LOT-GENERAL USE	46	89	11	146	2.1	78,346	15,51[illegible]	0
PARKING LOT-BUSINESS	182	344	22	548	8.1	353,804	84,350	1,152
PARKING LOT-MUNICIPAL	4	5	1	10	.1	5,501	62	100
NEW OR USED CAR LOTS	1	1	1	3	.0	150	30,000	0
PHARMACY-INDEPENDENT	2	1	0	3	.0	451	0	0
PHARMACY-CHAIN	0	3	0	3	.0	7,162	139	0
FEDERAL BUILDING	0	2	0	2	.0	348	0	0
LOCAL GOVERNMENT BUILDING	3	1	0	4	.1	310	0	0
PORCH	3	10	0	13	.2	5,242	255	0
RESIDENCE-PRIVATE	97	202	29	328	4.8	236,347	27,479	1,300
RESIDENCE YARD	24	101	9	134	2.0	17,297	957	60
RESTAURANT-INDEPENDENT	14	32	3	49	.7	29,649	2,231	0
RESTAURANT-CHAIN	28	89	9	126	1.9	63,011	4,474	1
SAVINGS AND LOAN INSTIT.	4	3	1	8	.1	38,304	0	0
SCHOOL GROUNDS	5	8	2	15	.2	7,250	0	0
SCHOOL	10	4	2	16	.2	2,060	360	0
SPORTING GOODS STORE-IND	1	0	0	1	.0	0	0	0
SPORTING GOODS STORE-CHAIN	0	2	0	2	.0	167	107	0
SIDEWALK	186	294	62	542	8.0	93,248	10,229	130
STREET	794	1396	114	2304	33.9	471,488	169,724	9,157
SPORTS ARENA OR STADIUM	1	3	0	4	.1	469	0	0
STORAGE SHED	0	4	0	4	.1	10,460	0	0
SWIMMING POOL	1	1	0	2	.0	169	0	0
SHOPPING MALL	13	10	4	27	.4	6,027	327	0
TAXI	4	17	3	24	.4	9,609	8,034	0
ROADS - TOLL	0	1	1	2	.0	185	0	0
ROADS - OTHER	2	13	7	22	.3	7,643	4,250	0
TRAILER(TRUCK OR TRACTOR)	2	0	0	2	.0	0	0	0
VEHICLE	17	23	5	45	.7	19,662	20,639	50
TRAIN RIGHT-OF-WAY	3	5	2	10	.1	579	0	0
TRAIN(EXCEPT CTA)	1	0	0	1	.0	25	0	0
TRAIN-CTA	1	1	0	2	.0	554	0	0
TRAIN DEPOT-CTA	12	11	0	23	.3	1,407	25	0
TRAIN DEPOT-OTHER	0	3	2	5	.1	1,325	0	0
TRUCK STOP	10	11	2	23	.3	3,250	0	0
WAREHOUSE	3	3	0	6	.1	1,265	0	15
WAREHOUSE SHIPPING DOCK	1	0	0	1	.0	80	0	0
WOODED AREA	0	4	0	4	.1	720	0	0
OTHER THAN THOSE ABOVE	10	23	2	35	.5	25,647	21,900	0
UNKNOWN	5	5	0	10	.1	6,530	664	0
UNCODED	18	27	5	50	.7	12,628	1,108	0
TOTALS	2154	4176	462	6792	100.0	3,820,408	740,018	20,682

CHICAGO POLICE DEPARTMENT
ANNUAL ROBBERY ANALYSIS BY PLACE — 1989
(Report does not include attempts)

PLACE	DAY OFFENSES	NIGHT OFFENSES	UNKNOWN OFFENSES	TOTAL OFFENSES	PERCENT DIST	DOLLAR VALUE STOLEN	DOLLAR VALUE RECOVERED	DOLLAR VALUE DESTROYED
APARTMENT	99	87	0	186	.6	48,672	588	0
ALLEY	685	823	1	1509	5.2	394,302	2,274	0
APARTMENT-COMMON AREA	268	305	0	573	2.0	110,273	1,456	0
AIRPORT	9	6	0	15	.1	40,955	38	0
BANK	33	2	0	35	.1	96,393	10,256	0
BARBER SHOPS	6	1	0	7	.0	3,141	0	0
BUILDING	9	12	0	21	.1	2,220	15	0
BUS	151	60	1	212	.7	35,986	1,366	0
BUSINESS PLACE/COMMERCIAL	15	7	0	22	.1	3,218	238	0
CHURCH	3	7	0	10	.0	2,580	0	0
CURRENCY EXCHANGE	41	8	0	49	.2	95,942	5,335	0
DEPT STORE-INDEPENDENT	271	111	0	382	1.3	231,825	3,483	0
DEPARTMENT STORE-CHAIN	26	10	0	36	.1	38,345	0	0
DRUG STORE-CHAIN	18	22	0	40	.1	33,155	3,191	0
DRY CLEANER	49	8	0	57	.2	11,626	0	0
FACTORY OR MFG BUILDING	6	5	0	11	.0	1,168	0	0
GARAGE-RESIDENTIAL	42	61	0	103	.4	59,064	0	0
GAS/AUTO SERVICE STATION	143	345	0	488	1.7	290,652	62	0
GROCERY/FOOD STORE-CHAIN	224	171	0	395	1.4	154,019	1,601	0
HOSPITAL	2	2	1	5	.0	832	0	0
HIGHWAY	2	0	0	2	.0	98	0	0
LIQUOR STORE-CHAIN	60	151	0	211	.7	100,602	5,057	0
LIBRARY	3	2	0	5	.0	1,012	0	0
MEDICAL OFFICES	15	3	0	18	.1	5,187	0	0
MOTEL/HOTEL	33	78	0	111	.4	45,532	666	0
NURSING HOME	11	6	0	17	.1	1,576	211	0
PARK	134	165	0	299	1.0	94,273	3,494	0
LAKE OR WATERWAY	1	0	0	1	.0	20	0	0
PARKING LOT-GENERAL USE	443	618	0	1061	3.7	303,953	1,945	0
LOCAL GOVERNMENT BUILDING	5	6	0	11	.0	2,952	50	0
PORCH	337	447	1	785	2.7	162,917	1,294	0
RESIDENCE-PRIVATE	553	789	1	1343	4.7	436,279	10,305	0
RESTAURANT-INDEPENDENT	225	388	0	613	2.1	193,196	3,390	0
SAVINGS AND LOAN INSTIT.	10	1	0	11	.0	60,851	0	0
SCHOOL	144	33	0	177	.6	38,209	955	0
STREET	7069	10355	17	17441	60.6	3,531,721	41,122	0
SPORTS ARENA OR STADIUM	0	4	0	4	.0	175	0	0
TAXI	62	149	1	212	.7	31,863	270	0
VEHICLE	262	245	0	507	1.8	121,697	2,811	0
TRAIN YARD	14	9	0	23	.1	4,986	0	0
TRAIN-CTA	113	47	0	160	.6	37,703	1,722	0
TRAIN-COMMUTER	194	252	0	446	1.5	73,560	1,073	0
WAREHOUSE	6	3	0	9	.0	56,150	700,000	0
OTHER THAN THOSE ABOVE	533	637	0	1170	4.1	444,900	45,544	0
TOTALS	12329	16441	23	28793	100.0	7,403,780	849,812	0

DOWNSTATE ILLINOIS
ANNUAL ROBBERY ANALYSIS BY PROPERTY TYPE — 1989
(Report does not include attempts)

PROPERTY TYPE	TIME OF DAY: DAY OFFNS	DAY ITEMS	NIGHT OFFNS	NIGHT ITEMS	UNKNOWN OFFNS	UNKNOWN ITEMS	TOTAL OFFNS	TOTAL ITEMS	DOLLAR VALUE STOLEN	DOLLAR VALUE RECOVERED	DOLLAR VALUE DESTROYED
ART OBJECT	0	0	0	2	0	0	0	2	1,001	0	0
ANIMALS-LIVESTOCK											
ANIMALS/DOMESTIC	1	1	0	1	0	0	1	2	1,200	0	0
APPLIANCE-HOUSEHOLD	0	0	0	2	0	0	0	2	936	0	0
AUDIO VISUAL EQUIP	0	0	0	3	0	0	0	3	440	0	0
AUTO PARTS/ACCESSORY	6	12	5	10	1	2	12	24	459	15	2,125
BICYCLE PARTS	0	0	1	1	0	0	1	1	79	79	0
BICYCLE	64	73	56	64	12	14	132	151	26,205	8,806	0
BOOK	0	8	0	8	0	1	0	17	277	74	0
CAMERA	3	4	1	3	0	0	4	7	1,780	0	0
CHECKS/ETC(NON-NEG)	0	0	3	11	0	0	3	11	0	0	0
CHECKS/ETC-NEGOTIABLE	9	105	15	110	2	21	26	236	132,635	52,609	1
CELLULAR PHONE	0	1	0	0	0	0	0	1	3,400	0	0
CHEMICALS											
OTHER CHEMICALS	0	0	0	1	0	0	0	1	1	0	0
CIGARETTES/TOBACCOS	6	878	16	294	1	7	23	1179	5,239	115	0
CLOTHING	39	110	74	175	6	23	119	308	41,192	1,100	70
CONSUMABLES	2	4	12	63	3	9	17	76	900	30	150
CREDIT CARDS	2	10	8	49	2	2	12	61	0	0	0
COSMETICS	0	7	0	23	0	2	0	32	805	67	0
CURRENCY	832	3744	1835	14025	203	1316	2870	19085	1,356,030	116,584	1,224
COIN COLLECTORS ITEM	0	0	0	0	0	1	0	1	50	0	0
DOOR	2	2	5	10	2	5	9	17	597	0	644
DRIVERS LICENSE	3	56	9	168	2	26	14	250	1,825	127	0
DISK	0	0	0	8	0	0	0	8	150	0	0
DISK PLAYER	0	0	0	1	0	0	0	1	300	0	0
DRUGS-CONT SUBSTANCES	1	4	3	3	0	0	4	7	916	0	0
DRUGS-COMMON MEDICINE	0	10	2	21	0	0	2	31	526	139	0
NEEDLES AND SYRINGES	0	0	1	100	0	0	1	100	10	10	0
ELECTRONIC EQUIPMENT	0	4	3	26	1	2	4	32	25,602	650	0
FLATWARE	0	0	0	4	0	0	0	4	58	20	0
CAMPING EQUIPMENT	0	0	2	3	0	0	2	3	130	100	0
HUNTING EQUIPMENT	0	0	1	1	0	0	1	1	62	0	0
OTHER SPORTING EQUIP.	3	3	0	0	0	0	3	3	264	0	0
MEAT	0	1	2	12	1	1	3	14	101	0	0
OTHER FOOD	2	5	30	71	0	0	32	76	675	41	59
FOOD STAMPS	16	928	20	302	0	17	36	1247	18,333	68	0
FURNISHINGS	0	0	0	0	0	2	0	2	20	0	250
FURS	0	3	2	3	0	0	2	6	7,800	0	0
GASOLINE	2	19	4	33	0	0	6	52	76	0	15
PETROLEUM PRODUCTS	0	0	0	12	0	0	0	12	25	0	0
FIREARMS											
FIREARMS-HANDGUNS	0	5	8	17	0	2	8	24	3,611	410	0
FIREARMS-RIFLES	0	0	0	1	0	0	0	1	200	0	0
FIREARMS-SHOTGUNS	0	0	1	4	0	0	1	4	1,120	0	0
FIREARMS-OTHER	0	0	1	1	0	0	1	1	40	0	0
GLASS	0	0	0	1	0	0	0	1	100	0	0
HOUSEHOLD WARE	0	1	0	4	0	1	0	6	243	0	15
IDENTIFICATION ITEMS	2	728	5	141	1	38	8	907	551	23	0
JEWELRY	99	443	171	1493	13	416	283	2352	1,360,823	97,349	96
KEYS	1	83	8	211	2	3	11	297	819	31	0
SAFE	0	0	0	1	0	0	0	1	65	0	0
LAWN MOWERS POWERED	1	1	0	0	0	0	1	1	934	0	0
LICENSE PLATES	1	2	0	2	0	2	1	6	170	109	0
LIQUOR (ALCOHOL BEV.)	5	22	10	36	1	6	16	64	2,114	5	0
LOTTERY TICKETS	0	2	2	1609	0	0	2	1611	1,659	0	0

DOWNSTATE ILLINOIS
ANNUAL ROBBERY ANALYSIS BY PROPERTY TYPE — 1989 cont'd
(Report does not include attempts)

PROPERTY TYPE	TIME OF DAY: DAY OFFNS	DAY ITEMS	NIGHT OFFNS	NIGHT ITEMS	UNKNOWN OFFNS	UNKNOWN ITEMS	TOTAL OFFNS	TOTAL ITEMS	DOLLAR VALUE STOLEN	DOLLAR VALUE RECOVERED	DOLLAR VALUE DESTROYED
LUGGAGE	2	2	4	7	4	5	10	14	905	0	0
MUSICAL INSTRUMENTS	0	0	3	163	0	0	3	163	7,270	7,000	0
MICROWAVE OVEN	0	0	1	2	0	0	1	2	101	0	0
OFFICE EQUIPMENT											
TYPEWRITERS	0	0	0	2	0	0	0	2	4,950	0	0
CALCULATOR/ADD MACH.	0	0	0	4	0	0	0	4	95	10	0
OTHER OFFICE EQUIP	1	1	0	6	0	1	1	8	5,104	0	2,561
PUBLIC ADDRESS SYSTEM	0	0	1	1	0	0	1	1	35	35	0
PHOTOGRAPHIC EQUIP	0	4	0	0	0	0	0	4	255	0	0
POLICE SCANNER	0	0	1	1	0	0	1	1	175	0	0
RADAR DETECTOR	0	1	2	5	0	1	2	7	879	0	0
POWER TOOL	0	0	1	3	0	0	1	3	455	0	0
PRECIOUS METALS	0	0	1	9000	0	0	1	9000	9,000	9,000	0
PROJECTORS	0	1	1	1	0	0	1	2	450	0	0
PURSE OR WALLET	341	492	644	945	94	134	1079	1571	57,817	5,096	256
RADIO	11	18	11	22	1	3	23	43	4,710	112	0
RECORD/RECORD ALBUM	0	0	1	4	0	0	1	4	30	0	0
RELIGIOUS ITEMS	0	2	0	2	0	1	0	5	530	0	0
RADIO-TWO-WAY CITIZEN	0	0	0	10	0	0	0	10	5,736	0	0
SNOW BLOWER	0	1	0	0	0	0	0	1	100	0	0
ATHLETIC EQUIPMENT	1	1	3	6	1	1	5	8	489	260	0
STEREO COMPONENTS	1	3	1	10	1	2	3	15	2,638	800	0
SPEAKERS	1	12	1	8	0	0	2	20	3,444	0	50
STEREOS	2	5	3	7	1	2	6	14	2,897	0	0
STAMPS/STAMP COLLECT.	0	1	0	1	0	0	0	2	95	0	0
TAPE DECKS	1	3	4	7	0	0	5	10	1,319	0	150
TAPE RECORDER	3	5	4	4	0	0	7	9	1,472	0	50
TAPES	3	69	0	179	0	0	3	248	2,674	300	0
TELEVISIONS	2	5	9	13	0	0	11	18	3,190	300	1,800
TELEPHONE	1	3	2	9	1	1	4	13	2,303	0	26
TOYS	0	0	2	4	0	0	2	4	186	0	0
TOOLS	1	7	0	10	2	3	3	20	2,685	270	0
TIRES	0	0	1	5	0	0	1	5	350	0	0
WINDSHIELD	0	1	0	2	0	0	0	3	0	0	600
VIDEO EQUIPMENT	8	13	10	14	0	1	18	28	12,821	700	350
VIDEO ACCESSORIES	2	8	2	4	0	0	4	12	623	175	0
VEHICLES											
AUTOS	12	23	40	64	9	12	61	99	541,631	391,901	7,960
MOTORCYCLE	1	1	0	0	0	0	1	1	6,000	0	0
TRUCK	2	3	3	8	0	0	5	11	80,275	44,275	0
WINDOW	1	2	5	9	1	8	7	19	80	0	1,237
OTHER COMMODITIES	69	377	118	625	10	147	197	1149	54,091	1,223	993
UNKNOWN	5	4	6	4	0	0	11	8	0	0	0
NONE	82	82	161	161	51	51	294	294	0	0	0
UNCODED	499	499	814	814	33	33	1346	1346	0	0	0
TOTALS	2154	8928	4176	31290	462	2325	6792	42543	3,820,408	740,018	20,682

CHICAGO POLICE DEPARTMENT
ANNUAL ROBBERY ANALYSIS BY PROPERTY TYPE — 1989
(Report does not include attempts)

PROPERTY TYPE	TIME OF DAY: DAY OFFNS	DAY ITEMS	NIGHT OFFNS	NIGHT ITEMS	UNKNOWN OFFNS	UNKNOWN ITEMS	TOTAL OFFNS	TOTAL ITEMS	DOLLAR VALUE STOLEN	DOLLAR VALUE RECOVERED	DOLLAR VALUE DESTROYED
CLOTHING	577	930	573	1189	0	0	1150	2119	362,606	10,417	0
CONSUMABLES	113	290	146	410	0	0	259	700	120,071	2,842	0
CURRENCY	7989	7989	11413	11414	13	13	19415	19416	4,129,505	55,458	0
DRUGS-CONT SUBSTANCES	2	6	3	7	0	0	5	13	5,266	704,007	0
ELECTRONIC EQUIPMENT	74	150	97	244	1	1	172	395	107,049	1,846	0
FURS	6	15	9	43	0	0	15	58	99,474	100	0
FIREARMS											
FIREARMS-OTHER	10	18	13	21	0	0	23	39	11,187	195	0
HOUSEHOLD WARE	14	34	6	19	0	0	20	53	6,016	11	0
JEWELRY	769	1228	607	1424	1	2	1377	2654	1,742,468	64,143	0
OFFICE EQUIPMENT											
OTHER OFFICE EQUIP	8	17	11	29	0	0	19	46	12,007	20	0
OTHER COMMODITIES	408	1577	375	1460	1	1	784	3038	808,131	10,773	0
UNCODED	2359	2359	3188	3188	7	7	5554	5554	0	0	0
TOTALS	12329	14613	16441	19448	23	24	28793	34085	7,403,780	849,812	0

AGGRAVATED ASSAULT, AGGRAVATED BATTERY, AND ATTEMPTED MURDER

Aggravated assault, aggravated battery, and attempted murder make up the aggravated assault category of the national program. The offenses of simple battery, simple assault, battery or assault without intent to do great bodily harm, and reckless conduct are not included in this crime category. These other offenses are included in the I-UCR Program under a subcategory in order to be consistent with the national program.

Aggravated assault

38 § 12-2.

(a) A person commits an aggravated assault when, in committing an assault, he:

(1) Uses a deadly weapon.

Other subparagraphs of this statute are accounted for in the I-UCR Program under a subcategory in order to be consistent with the national program. The intent here is to threaten great bodily harm both at the state and national level regarding index crimes.

Aggravated battery

Aggravated battery is the furtherance of the assault whereby physical contact is made resulting in great bodily harm.

38 § 12-4.

(a) A person who, in committing a battery, intentionally or knowingly causes great bodily harm, or permanent disability or disfigurement commits aggravated battery.

(b) Uses a deadly weapon.

(c) A person who administers to an individual or causes him to take, without his consent or by threat or deception, and for other than medical purposes, any intoxicating, poisonous, stupefying, narcotic, or anesthetic substance commits aggravated battery.

(d) A person who knowingly gives another person any food that contains any substance or object that is intended to cause physical injury if eaten, commits aggravated battery.

Attempted murder

(See the definition of murder.)

AGGRAVATED ASSAULT, AGGRAVATED BATTERY, AND ATTEMPTED MURDER OFFENSES 1988/1989

GEOGRAPHIC AREA	YEAR	POPULATION	% VIOLENT CRIMES	% CRIME INDEX	CRIME RATE PER 100,000	TOTAL
DOWNSTATE	1988	8,538,470	61.6	4.5	187.5	16,009
DOWNSTATE	1989	8,638,480	60.9	4.6	192.0	16,584
% CHANGE		+1.2	-1.1	+2.2	+2.4	+3.6
CHICAGO P.D.	1988	3,009,530	52.0	12.1	1,195.2	35,970
CHICAGO P.D.	1989	2,977,520	51.3	12.4	1,263.3	37,614
% CHANGE		-1.1	-1.3	+2.5	+5.7	+4.6
STATE TOTAL	1988	11,548,000	54.6	7.9	450.1	51,979
STATE TOTAL	1989	11,616,000	53.9	8.2	466.6	54,198
% CHANGE		+0.6	-1.3	+3.8	+3.7	+4.3

AGGRAVATED ASSAULT, AGGRAVATED BATTERY, AND ATTEMPTED MURDER OFFENSES BY TYPE OF WEAPON 1989

GEOGRAPHIC AREA	WEAPON	AGGRAVATED ASSAULT	AGGRAVATED BATTERY	ATTEMPTED MURDER	TOTAL	% TOTAL
DOWNSTATE	Firearm	2,679	1,097	257	4,033	24.3
	Knife or Cutting Instrument	2,047	2,108	88	4,243	25.6
	Other Dangerous Weapon	1,334	3,282	28	4,644	28.0
	Hands, Fists, Feet, Etc.	N/A	3,649	15	3,664	22.1
	TOTAL	6,060	10,136	388	16,584	100.0
	% TOTAL	36.5	61.1	2.3	100.0	
CHICAGO P.D.	Firearm	6,012	5,522	★	11,534	30.7
	Knife or Cutting Instrument	2,990	6,147	★	9,137	24.3
	Other Dangerous Weapon	2,199	13,677	★	15,876	42.2
	Hands, Fists, Feet, Etc.	N/A	1,067	★	1,067	2.8
	TOTAL	11,201	26,413	★	37,614	100.0
	% TOTAL	29.8	70.2	★	100.0	

★ The Chicago Police Department reports Attempted Murder as Aggravated Assault and Aggravated Battery.

Percentages may not equal 100 due to rounding.

AGGRAVATED ASSAULT, AGGRAVATED BATTERY, AND ATTEMPTED MURDER ARRESTS 1988/1989

		AGE		SEX		RACE							TOTAL ARRESTS
Geographic Area	Year	Adult	Juvenile	Male	Female	White	Black	Mexican	Puerto Rican	Asian/ Pacific Islander	Amer. Indian/ Alaskan	Other Hisp.	
Downstate	1988	5,823	911	5,804	930	3,603	2,910	181	5	12	2	21	6,734
Downstate	1989	6,397	882	6,358	921	3,817	3,235	169	7	14	2	35	7,279
1988-1989 % CHANGE		+9.9	-3.2	+9.5	-1.0	+5.9	+11.2	-6.6	+40.0	+16.7	+.0	+66.7	+8.1
% TOTAL ARRESTS		87.9	12.1	87.3	12.7	52.4	44.4	← 3.1 →					100.0
Chicago P.D.	1988	7,244	1,314	7,451	1,107	2,320	6,193	★	★	37	8	★	8,558
Chicago P.D.	1989	8,590	1,717	9,095	1,212	2,848	7,386	★	★	60	13	★	10,307
1988-1989 % CHANGE		+18.6	+30.7	+22.1	+9.5	+22.8	+19.3	—	—	+62.2	+62.5	—	+20.4
% TOTAL ARRESTS		83.3	16.7	88.2	11.8	27.6	71.7	← 0.7 →					100.0

★The Chicago Police Department reports only the race codes of White, Black, Asian/Pacific Islander and American Indian/Alaskan.

Percentages may not equal 100 due to rounding.

PROPERTY CRIMES

Burglary, theft, motor vehicle theft, and arson are categorized as property crimes.

PROPERTY CRIMES OFFENSES
1988/1989

GEOGRAPHIC AREA	YEAR	POPULATION	% CRIME INDEX	CRIME RATE PER 100,000	TOTAL
DOWNSTATE	1988	8,538,470	92.7	3,864.1	329,938
DOWNSTATE	1989	8,638,480	92.4	3,831.8	331,012
% CHANGE		+1.2	-0.3	-0.8	+0.3
CHICAGO P.D.	1988	3,009,530	76.8	7,611.6	229,074
CHICAGO P.D.	1989	2,977,520	75.9	7,747.9	230,694
% CHANGE		-1.1	-1.2	+1.8	+0.7
STATE TOTAL	1988	11,548,000	85.5	4,840.8	559,012
STATE TOTAL	1989	11,616,000	84.8	4,835.6	561,706
% CHANGE		+0.6	-0.8	-0.1	+0.5

PERCENTAGE OF ARRESTS FOR PROPERTY CRIMES 1989 STATE TOTALS

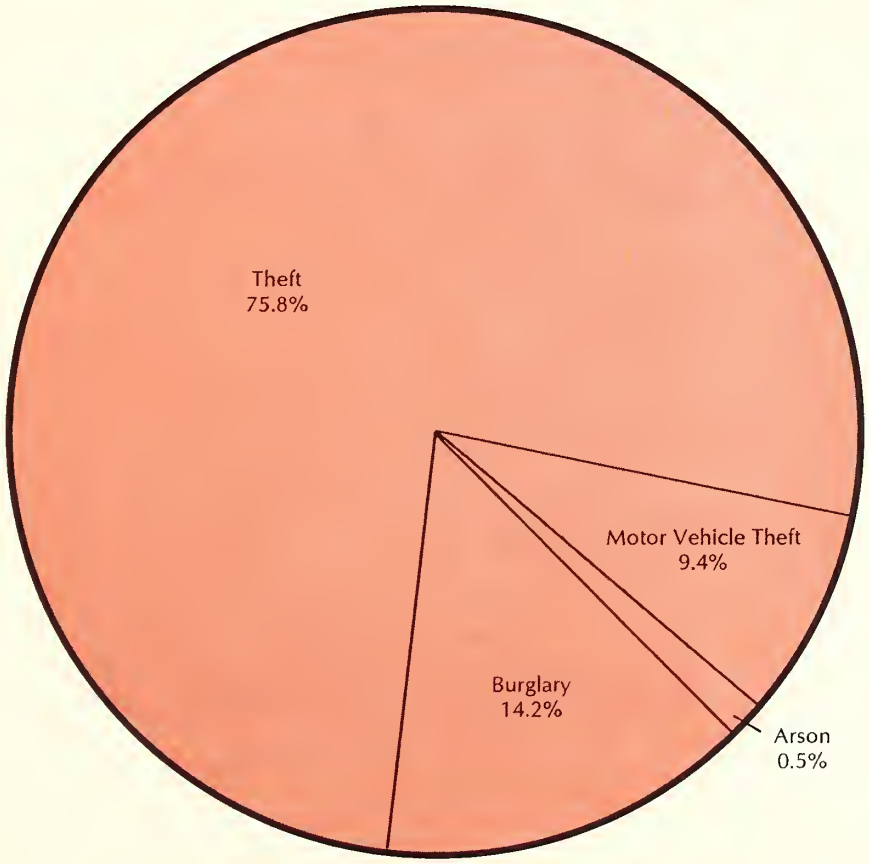

Percentages may not equal 100 due to rounding.

PERCENTAGE OF ARRESTS FOR PROPERTY CRIMES 1989 (Cont'd)

DOWNSTATE

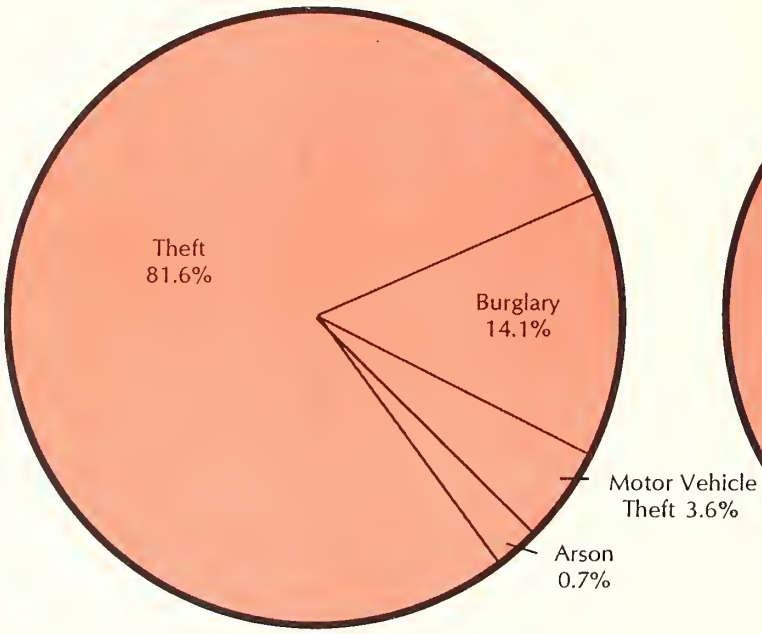

CHICAGO P.D.

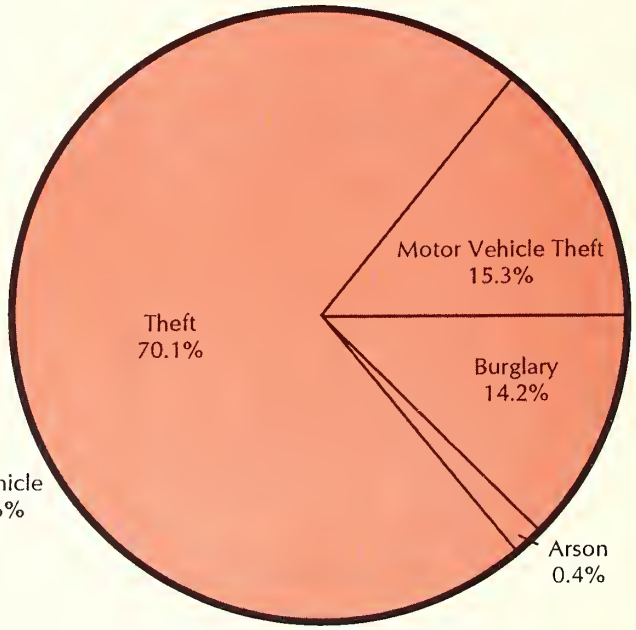

PROPERTY CRIMES ARRESTS
1988/1989

		AGE		SEX		RACE							TOTAL
Geographic Area	Year	Adult	Juvenile	Male	Female	White	Black	Mexican	Puerto Rican	Asian/ Pacific Islander	Amer. Indian/ Alaskan	Other Hisp.	ARRESTS
Downstate	1988	38,754	16,479	40,195	15,038	34,909	19,021	770	36	242	21	234	55,233
Downstate	1989	41,484	16,014	42,184	15,314	35,516	20,599	860	44	210	20	249	57,498
1988-1989 % CHANGE		+7.0	-2.8	+4.9	+1.8	+1.7	+8.3	+11.7	+22.2	-13.2	-4.8	+6.4	+4.1
% TOTAL ARRESTS		72.1	27.9	73.4	26.6	61.8	35.8	← 2.4 →					100.0
Chicago P.D.	1988	42,165	12,296	45,415	9,046	13,751	40,340	★	★	307	63	★	54,461
Chicago P.D.	1989	47,518	10,593	48,308	9,803	14,163	43,546	★	★	312	90	★	58,111
1988-1989 % CHANGE		+12.7	-13.9	+6.4	+8.4	+3.0	+8.0	—	—	+1.6	+42.9	—	+6.7
% TOTAL ARRESTS		81.8	18.2	83.1	16.9	24.4	74.9	← 0.7 →					100.0

★ The Chicago Police Department reports only the race codes of White, Black, Asian/Pacific Islander and American Indian/Alaskan.
Percentages may not equal 100 due to rounding.

The following Annual Property Analysis by Offense, Place, and Property Type include the index offenses and the non-index offense of vandalism. The total number of offenses shown in each does not correlate with the Crime Index totals due to vandalism, attempts not included in the analysis reports, and incidents reported as offenses with no property analysis included.

ANNUAL PROPERTY ANALYSIS BY OFFENSE
1989
(does not include attempts)

GEOGRAPHIC AREA	OFFENSES	TOTAL OFFENSES REPORTED	% DIS-TRIB.	VALUE		
				STOLEN	RECOVERED	DESTROYED
DOWNSTATE	Homicide Subtotal	318	0.1	$ 438	$ 302	$ 0
	Murder - First Degree	314		438	302	0
	Murder - Second Degree	4		0	0	0
	Criminal Sexual Assault	2,488	0.5	13,968	8,526	151
	Robbery	6,792	1.4	3,820,408	740,018	20,682
	Burglary	65,431	13.9	63,823,867	5,710,537	1,508,809
	Burglary from Motor Vehicle	50,441	10.7	18,978,565	809,226	1,172,408
	Theft	173,882	36.9	66,699,233	5,931,391	715,866
	Motor Vehicle Theft Subtotal	22,478	4.8	133,809,791	70,002,166	4,460,876
	Autos	18,541		108,431,036	57,845,507	3,752,011
	Trucks and Buses	1,853		19,113,049	10,552,815	659,610
	Other Vehicles	2,084		6,265,706	1,603,844	49,255
	Arson	1,595	0.3	0	0	6,254,754
	Vandalism Subtotal	147,625	31.3	0	0	28,456,123
	Crim. Damage to Property	74,404		0	0	13,891,459
	Crim. Damage to Vehicle	70,872		0	0	14,041,756
	Crim. Damage Fire/Fighting App.	40		0	0	5,309
	Institutional Vandalism	105		0	0	16,830
	Crim. Damage/State Sup. Prop.	2,204		0	0	500,769
	TOTAL	471,050	100.0	$287,146,270	$ 83,202,166	$ 42,589,669
CHICAGO P.D.	Murder - First Degree	742	0.3	$ 0	$ 0	$ 0
	Criminal Sexual Assault	2,920	1.2	59,635	1,021	0
	Robbery	28,793	11.5	7,403,780	849,812	0
	Burglary	47,469	19.0	35,939,158	844,207	0
	Theft	127,271	50.8	35,740,030	2,307,675	0
	Motor Vehicle Theft Subtotal	40,720	16.3	256,812,000	215,187,900	0
	Autos	37,278		231,646,600	194,682,950	0
	Trucks and Buses	2,865		23,847,800	19,824,750	0
	Other Vehicles	577		1,317,600	680,200	0
	Arson	2,565	1.0	0	0	5,080
	TOTAL	250,480	100.0	$335,954,603	$219,190,615	$ 5,080

The Chicago Police Department reports the offense of Second Degree Murder as First Degree Murder and the offense of Burglary from a Motor Vehicle as Theft. The Chicago Police Department does not report any Vandalism related offenses.

Percentages may not equal 100 due to rounding.

DOWNSTATE ILLINOIS
ANNUAL PROPERTY ANALYSIS BY PLACE — 1989
(Report does not include attempts)

PLACE	DAY OFFENSES	NIGHT OFFENSES	UNKNOWN OFFENSES	TOTAL OFFENSES	PERCENT DIST	DOLLAR VALUE STOLEN	DOLLAR VALUE RECOVERED	DOLLAR VALUE DESTROYED
HOUSING PROJECT	423	465	163	1051	.2	196,841	26,015	46,775
APARTMENT	8664	8275	4032	20971	4.5	10,207,455	911,603	1,162,849
APARTMENT STORAGE LOCKER	245	121	229	595	.1	264,730	10,098	5,496
ALLEY	920	834	554	2308	.5	1,141,223	598,254	195,327
APARTMENT-COMMON AREA	1129	800	658	2587	.5	482,184	80,454	192,397
CONDOMINIUM	183	129	189	501	.1	447,763	38,080	37,583
AIRPORT	72	15	35	122	.0	179,497	42,009	13,276
APARTMENT-PARKING LOT	4866	3656	3276	11798	2.5	10,466,546	3,737,475	1,437,352
BANK	455	162	136	753	.2	1,021,679	193,920	187,189
BIKE RACK	337	162	228	727	.2	120,311	8,406	1,441
BARBER SHOPS	94	50	38	182	.0	29,241	441	24,117
BAR OR TAVERN	932	2226	689	3847	.8	1,117,580	172,868	289,932
BOAT	123	60	87	270	.1	119,386	2,307	23,353
BOAT MARINA	181	52	49	282	.1	326,670	16,935	12,580
BOAT DOCK AND MOORINGS	82	55	45	182	.0	268,825	157,020	18,011
BOAT HOUSE	10	4	7	21	.0	20,804	2,020	575
BOWLING ALLEY	131	258	78	467	.1	124,613	33,108	229,944
BUILDING	472	190	209	871	.2	469,417	10,497	206,880
OFFICE BUILDING	805	223	450	1478	.3	2,627,996	1,043,501	202,270
BUS	63	15	12	90	.0	28,140	1,093	3,377
BUS GARAGE	37	9	13	59	.0	29,950	15,375	3,432
BUS TERMINAL	35	19	18	72	.0	46,896	8,461	5,615
BRIDGE	28	23	11	62	.0	4,541	90	9,180
BUSINESS PLACE/COMMERCIAL	15090	6824	4898	26812	5.7	20,273,412	3,101,549	2,635,243
CEMETERY	240	54	105	399	.1	93,624	16,268	225,796
CHAIN STORE-OTHER	2038	943	177	3158	.7	1,010,134	222,648	59,818
CHURCH	1009	452	460	1921	.4	479,856	54,506	199,473
COAL MINE	22	6	13	41	.0	163,105	0	32,716
COIN OPERATED MACHINE	111	69	82	262	.1	18,978	212	8,983
CONVENIENT STORE-INDEPEND	238	306	78	622	.1	77,550	6,212	13,002
CONVENIENT STORE-CHAIN	1107	1641	221	2969	.6	308,976	16,765	32,189
CURRENCY EXCHANGE	33	10	8	51	.0	118,886	666	3,410
COLLEGE OR UNIVERSITY	2229	806	1341	4376	.9	1,233,467	178,530	1,017,009
COLLEGE OR UNIV RES HALL	388	463	443	1294	.3	223,799	16,759	45,117
CONSTRUCTION SITE	2277	391	1159	3827	.8	4,349,328	335,192	1,039,654
CONSTRUCTION COMPANY	175	70	152	397	.1	729,105	106,665	28,419
DEPT STORE-INDEPENDENT	475	150	36	661	.1	137,938	37,285	8,703
DEPARTMENT STORE-CHAIN	8566	3255	643	12464	2.6	2,690,152	961,325	60,943
CREDIT UNION	38	10	13	61	.0	52,297	19,637	4,054
DRIVEWAY-RESIDENTIAL	10997	8349	7314	26660	5.7	16,206,074	5,801,932	2,529,635
DRUG REHAB. HALFWAY HOUSE	15	4	2	21	.0	722	0	410
DRUG STORE-INDEPENDENT	231	101	47	379	.1	94,964	4,937	16,736
DRUG STORE-CHAIN	1199	588	100	1887	.4	239,614	52,014	14,203
DRY CLEANER	82	46	57	185	.0	42,487	3,432	17,280
VACANT LAND	187	114	104	405	.1	302,966	230,441	93,019
FARM BUILDING	412	174	367	953	.2	1,039,325	55,788	329,638
FARM PASTURE	155	65	110	330	.1	168,757	52,043	93,066
FARM PEN OR CORRAL	91	32	65	188	.0	198,162	10,245	17,180
FARM LAND-TILLED	266	121	204	591	.1	370,977	121,123	160,949
FARM HOUSE RESIDENCE	234	98	102	434	.1	220,092	13,552	78,932
ATHLETIC CLUB	117	68	115	300	.1	138,346	1,726	4,996
HEALTH CENTER	131	74	69	274	.1	92,662	439	6,012
FRATERNITY/SOROR.HOUSE	105	120	31	256	.1	78,555	6,415	23,963
FACTORY OR MFG BUILDING	735	304	430	1469	.3	2,178,202	285,486	195,809
GARAGE-RESIDENTIAL	5621	3108	3407	12136	2.6	7,388,705	1,171,033	662,304
FAIRGROUNDS	74	50	37	161	.0	45,547	5,634	14,986

FIRE STATION	54	31	35	120	.0	33,306	12,830	30,423
FARM IMPLEMENT/SUPPLY BUS	98	40	68	206	.0	291,025	38,897	22,709
GARAGE/AUTOMOTIVE REPAIRS	874	327	536	1737	.4	1,488,204	514,755	423,476
GAS/AUTO SERVICE STATION	7237	7221	1436	15894	3.4	2,909,201	731,472	294,127
GOLF COURSE	218	119	159	496	.1	336,135	66,009	209,861
GRAIN ELEVATOR	58	30	45	133	.0	81,748	21,869	10,594
GROCERY/FOOD STORE-IND	994	603	204	1801	.4	303,652	57,721	61,843
GROCERY/FOOD STORE-CHAIN	4424	3336	479	8239	1.7	1,047,115	194,201	59,860
INDUSTRIAL PARK	44	23	20	87	.0	89,320	23	9,991
GYM LOCKER	192	51	115	358	.1	105,722	16,368	2,576
MENTAL HEALTH INSTITUTION	41	26	16	83	.0	22,906	312	1,301
HOSPITAL	512	233	163	908	.2	332,470	37,610	31,198
HISTORICAL SITE	7	6	11	24	.0	4,681	6,400	2,105
HARDWARE STORE-IND	80	22	21	123	.0	60,427	3,888	5,195
HARDWARE STORE-CHAIN	364	116	41	521	.1	124,884	17,231	11,326
HIGHWAY	488	564	311	1363	.3	686,365	381,599	256,347
JEWELRY STORE	145	71	28	244	.1	2,192,291	133,607	10,713
JUNK YARD/SALVAGE YARD	199	64	98	361	.1	222,283	9,942	47,727
LAW ENFORCEMENT BUILDING	390	277	124	791	.2	168,481	198,732	52,159
LIQUOR STORE-INDEPENDENT	185	250	59	494	.1	96,994	6,370	15,996
LIQUOR STORE-CHAIN	80	97	7	184	.0	32,706	914	7,963
LIBRARY	241	77	93	411	.1	68,835	1,903	938,800
LUMBER YARD	87	34	52	173	.0	71,546	13,655	17,097
LAUNDROMAT	320	249	144	713	.2	87,264	2,884	49,642
LOCKER ROOM	287	107	118	512	.1	182,914	1,734	2,142
MAIL BOX	625	309	366	1300	.3	79,310	7,803	27,385
MEDICAL OFFICES	291	95	208	594	.1	240,284	5,575	39,685
MOBILE HOME-PERMANENT	843	860	326	2029	.4	705,013	28,514	162,328
MOBILE HOME PARK	397	304	199	900	.2	312,261	72,689	71,993
VACATION/CAMPER TRAILER	36	6	39	81	.0	22,423	5,839	1,860
URGENT CARE CENTER	8	4	4	16	.0	1,597	252	500
VIDEO STORE--CHAIN	88	38	16	142	.0	51,852	2,573	1,900
VIDEO STORE--INDEPENDENT	170	115	67	352	.1	139,661	7,518	10,336
MOTEL/HOTEL	1323	1210	813	3346	.7	2,023,483	196,051	311,833
MOTORCYCLE SHOP	15	17	11	43	.0	78,002	3,800	2,930
FEDERAL PARK	4	0	2	6	.0	4,468	0	0
PAWN SHOP	16	5	7	28	.0	7,675	14,859	700
OIL FIELD	36	9	32	77	.0	113,014	6,000	17,524
MOVIE HOUSES/THEATER	66	82	50	198	.0	25,043	1,710	16,731
NURSING HOME	333	80	165	578	.1	224,581	27,074	12,253
PARK	969	621	361	1951	.4	249,918	97,255	227,109
FOREST PRESERVE	53	42	42	137	.0	37,648	43,011	27,386
WILDLIFE MANAGEMENT AREA	21	12	4	37	.0	28,540	850	4,740
CAMPING GROUNDS	82	36	64	182	.0	61,484	1,142	10,921
LAKE OR WATERWAY	102	59	74	235	.0	97,584	51,548	26,384
PARK BUILDING	306	148	167	621	.1	149,885	29,089	59,759
RECREATION OR PICNIC AREA	352	381	76	809	.2	95,334	20,509	16,474
PARK ROAD OR SCENIC DRIVE	63	49	48	160	.0	69,837	38,290	25,185
PARKING LOT-GENERAL USE	6185	4710	3771	14666	3.1	14,799,144	6,528,155	1,602,998
PARKING LOT-BUSINESS	16614	14119	10096	40829	8.7	43,850,823	14,386,862	4,920,250
PARKING LOT-MUNICIPAL	968	692	621	2281	.5	1,217,114	518,816	235,146
NEW OR USED CAR LOTS	2187	898	1291	4376	.9	11,021,551	4,287,897	1,065,897
PHARMACY-INDEPENDENT	82	29	21	132	.0	45,213	814	6,455
PHARMACY-CHAIN	55	26	7	88	.0	14,815	5,469	59
PUBLIC BUILDING	204	101	88	393	.1	181,135	2,439	26,159
FEDERAL BUILDING	73	21	41	135	.0	51,471	6,591	9,134

DOWNSTATE ILLINOIS
ANNUAL PROPERTY ANALYSIS BY PLACE — 1989 cont'd
(Report does not include attempts)

PLACE	DAY OFFENSES	NIGHT OFFENSES	UNKNOWN OFFENSES	TOTAL OFFENSES	PERCENT DIST	DOLLAR VALUE STOLEN	DOLLAR VALUE RECOVERED	DOLLAR VALUE DESTROYED
STATE BUILDING	63	15	21	99	.0	16,176	2,089	9,935
LOCAL GOVERNMENT BUILDING	195	54	93	342	.1	105,992	3,444	22,288
PUBLIC FACILITIES	119	54	85	258	.1	93,347	6,325	52,023
PENAL INSTITUTION	29	27	12	68	.0	5,754	4,664	3,273
PORCH	715	548	324	1587	.3	341,795	15,418	13,991
RESIDENCE-PRIVATE	31489	26641	15402	73532	15.6	42,981,644	3,900,200	5,421,832
RESIDENCE YARD	12566	8246	7630	28442	6.0	5,167,468	1,294,099	1,566,472
RESTAURANT-INDEPENDENT	943	1211	582	2736	.6	1,452,130	112,973	220,810
RESTAURANT-CHAIN	1182	1472	567	3221	.7	1,024,960	82,597	192,614
RIVER BANK	79	31	39	149	.0	79,361	10,418	4,826
ROLLER SKATING/ICE RINK	35	68	43	146	.0	41,712	1,928	3,979
SAVINGS AND LOAN INSTIT.	36	21	23	80	.0	61,664	3,610	6,561
SCHOOL GROUNDS	1548	676	949	3173	.7	673,173	224,179	314,186
SCHOOL	3721	1204	1500	6425	1.4	1,324,489	204,299	701,289
SPORTING GOODS STORE-IND	73	46	25	144	.0	76,894	4,758	6,344
SPORTING GOODS STORE-CHAIN	235	93	14	342	.1	47,223	25,232	2,826
SIDEWALK	1196	976	606	2778	.6	528,500	55,777	77,232
STREET	19923	21381	11286	52590	11.2	39,245,195	22,552,987	6,131,068
SPORTS ARENA OR STADIUM	115	102	49	266	.1	173,058	10,782	23,107
STORAGE SHED	1108	456	751	2315	.5	1,701,350	111,371	84,311
SWIMMING POOL	172	84	56	312	.1	35,901	4,473	16,841
SHOPPING MALL	722	368	196	1286	.3	1,015,972	96,238	48,036
TAXI	14	54	12	80	.0	22,755	9,364	2,807
ROADS - TOLL	15	10	9	34	.0	5,944	8,505	3,625
ROADS - OTHER	890	763	545	2198	.5	642,815	316,971	416,998
TRAILER(TRUCK OR TRACTOR)	59	27	32	118	.0	239,343	7,407	20,381
VEHICLE	4095	2614	924	7633	1.6	1,737,970	204,204	289,289
TRAIN CAR	17	13	8	38	.0	19,255	1,040	6,635
TRAIN YARD	42	22	26	90	.0	289,545	39,665	34,813
TRAIN YARD BUILDING	13	4	8	25	.0	4,914	50	6,266
TRAIN RIGHT-OF-WAY	119	80	58	257	.1	88,443	7,859	57,690
TRAIN(EXCEPT CTA)	6	4	3	13	.0	1,067	0	390
TRAIN-CTA	5	3	5	13	.0	1,531	1	650
TRAIN-COMMUTER	3	7	3	13	.0	4,514	625	750
TRAIN DEPOT-CTA	40	29	22	91	.0	19,640	45	1,457
TRAIN DEPOT-OTHER	106	86	54	246	.1	107,322	18,648	11,428
TRUCK STOP	169	193	42	404	.1	1,029,015	429,119	5,687
TRUCK TERMINAL	132	84	62	278	.1	1,572,197	500,350	113,262
WAREHOUSE	340	154	154	648	.1	1,090,647	104,591	93,759
WAREHOUSE SHIPPING DOCK	40	11	21	72	.0	141,259	43,460	285
WOODED AREA	48	42	23	113	.0	73,304	58,660	12,293
OTHER THAN THOSE ABOVE	2022	1137	981	4140	.9	2,047,077	530,954	647,741
UNKNOWN	1038	532	535	2105	.4	820,930	316,519	174,034
UNCODED	1525	1114	1573	4212	.9	3,443,335	3,005,859	265,802
TOTALS	212163	156478	102409	471050	100.0	287,146,270	83,202,166	42,589,669

CHICAGO POLICE DEPARTMENT
ANNUAL PROPERTY ANALYSIS BY PLACE — 1989
(Report does not include attempts)

PLACE	DAY OFFENSES	NIGHT OFFENSES	UNKNOWN OFFENSES	TOTAL OFFENSES	PERCENT DIST	DOLLAR VALUE STOLEN	DOLLAR VALUE RECOVERED	DOLLAR VALUE DESTROYED
HOUSING PROJECT	21	33	0	54	.0	0	0	0
APARTMENT	1564	1151	13	2728	1.1	720,194	39,258	0
ALLEY	3974	3462	61	7497	3.0	8,396,823	6,464,509	0
APARTMENT-COMMON AREA	422	417	0	839	.3	162,012	7,638	0
AIRPORT	891	447	10	1348	.5	1,214,831	430,823	0
BANK	118	23	1	142	.1	351,233	24,488	0
BARBER SHOPS	69	103	1	173	.1	61,743	2,604	0
BAR OR TAVERN	3	8	0	11	.0	0	0	0
BOAT	49	63	0	112	.0	106,486	35,881	0
BOWLING ALLEY	1	0	0	1	.0	0	0	0
BUILDING	231	187	4	422	.2	96,616	22,082	0
BUS	877	265	1	1143	.5	160,745	14,338	0
BUSINESS PLACE/COMMERCIAL	2418	712	15	3145	1.3	3,143,106	86,076	0
CHURCH	462	391	5	858	.3	398,636	54,528	0
COIN OPERATED MACHINE	53	41	0	94	.0	9,760	87	0
CURRENCY EXCHANGE	163	38	2	203	.1	180,187	6,773	0
DEPT STORE-INDEPENDENT	4103	2194	16	6313	2.5	2,857,494	210,028	0
DEPARTMENT STORE-CHAIN	5453	1697	19	7169	2.9	1,498,336	405,215	0
DRUG STORE-CHAIN	1743	1148	7	2898	1.2	288,361	225,254	0
DRY CLEANER	233	202	1	436	.2	184,660	24,046	0
VACANT LAND	10	4	0	14	.0	0	0	0
FACTORY OR MFG BUILDING	683	387	5	1075	.4	1,171,262	115,558	0
GARAGE-RESIDENTIAL	4042	4780	64	8886	3.5	4,937,199	1,118,256	0
GAS/AUTO SERVICE STATION	1703	1945	6	3654	1.5	3,141,187	2,110,670	0
GROCERY/FOOD STORE-IND	4	0	0	4	.0	0	0	0
GROCERY/FOOD STORE-CHAIN	4796	3544	10	8350	3.3	1,386,010	219,916	80
HOSPITAL	589	186	4	779	.3	391,030	120,569	0
HIGHWAY	10	7	0	17	.0	51,048	44,950	0
JEWELRY STORE	2	0	0	2	.0	0	0	0
LIQUOR STORE-INDEPENDENT	1	2	0	3	.0	0	0	0
LIQUOR STORE-CHAIN	637	1969	6	2612	1.0	1,081,436	73,760	0
LIBRARY	90	25	0	115	.0	220,822	200,204	0
MEDICAL OFFICES	311	108	1	420	.2	227,043	3,437	0
MOTEL/HOTEL	891	864	7	1762	.7	1,079,140	173,151	0
NURSING HOME	158	93	1	252	.1	62,655	4,887	0
PARK	861	633	5	1499	.6	969,722	538,808	0
FOREST PRESERVE	1	0	0	1	.0	0	0	0
LAKE OR WATERWAY	23	17	0	40	.0	27,826	8,900	0
PARKING LOT-GENERAL USE	9532	6438	41	16011	6.4	36,081,264	27,482,220	100
PARKING LOT-BUSINESS	3	0	0	3	.0	0	0	0
LOCAL GOVERNMENT BUILDING	354	132	4	490	.2	239,553	76,795	0
PORCH	1198	1164	12	2374	.9	441,889	25,719	0
RESIDENCE-PRIVATE	25623	14277	222	40122	16.0	28,015,652	2,075,295	850
RESIDENCE YARD	6	6	0	12	.0	0	0	0
RESTAURANT-INDEPENDENT	2011	2376	8	4395	1.8	1,576,860	65,528	4,050
SAVINGS AND LOAN INSTIT	18	4	0	22	.0	70,105	0	0
SCHOOL	2672	875	13	3560	1.4	1,917,118	798,028	0
STREET	41754	51213	256	93223	37.2	204,040,614	159,871,374	0
SPORTS ARENA OR STADIUM	33	45	0	78	.0	46,053	28,975	0
TAXI	128	253	1	382	.2	247,985	175,500	0
VEHICLE	1291	1259	2	2552	1.0	835,930	180,878	0
TRAIN YARD	296	164	0	460	.2	1,085,375	206,078	0
TRAIN YARD BUILDING	1	0	0	1	.0	0	0	0
TRAIN RIGHT-OF-WAY	0	1	0	1	.0	0	0	0
TRAIN-CTA	675	253	2	930	.4	171,490	8,499	0
TRAIN-COMMUTER	785	507	1	1293	.5	171,780	4,868	0

CHICAGO POLICE DEPARTMENT
ANNUAL PROPERTY ANALYSIS BY PLACE — 1989 cont'd
(Report does not include attempts)

PLACE	DAY OFFENSES	NIGHT OFFENSES	UNKNOWN OFFENSES	TOTAL OFFENSES	PERCENT DIST	DOLLAR VALUE STOLEN	DOLLAR VALUE RECOVERED	DOLLAR VALUE DESTROYED
TRAIN DEPOT-CTA	0	1	0	1	.0	0	0	0
WAREHOUSE	517	294	10	821	.3	1,269,826	896,962	0
OTHER THAN THOSE ABOVE	10589	8001	86	18676	7.5	25,165,506	14,507,202	0
UNKNOWN	1	0	0	1	.0	0	0	0
UNCODED	0	1	0	1	.0	0	0	0
TOTALS	135147	114410	923	250480	100.0	335,954,603	219,190,615	5,080

DOWNSTATE ILLINOIS
ANNUAL PROPERTY ANALYSIS BY PROPERTY TYPE — 1989
(Report does not include attempts)

PROPERTY TYPE	TIME OF DAY: DAY OFFNS	DAY ITEMS	NIGHT OFFNS	NIGHT ITEMS	UNKNOWN OFFNS	UNKNOWN ITEMS	TOTAL OFFNS	TOTAL ITEMS	DOLLAR VALUE STOLEN	DOLLAR VALUE RECOVERED	DOLLAR VALUE DESTROYED
AMMUNITION											
SHOTGUN AMMUNITION	15	1553	3	1598	6	2433	24	5584	5,190	618	100
RIFLE AMMUNITION	4	6410	4	1954	4	11001	12	19365	4,976	145	0
HANDGUN AMMUNITION	8	5193	5	3307	11	3140	24	11640	11,488	646	0
OTHER AMMUNITION	13	1067	4	596	3	451	20	2114	2,869	764	25
AIRCRAFT	3	9	3	3	4	4	10	16	52,015	30,000	3,200
ANTIFREEZE	22	4575	10	122	9	130	41	4827	38,611	197	360
ANTIQUES	107	524	46	543	60	505	213	1572	262,577	26,898	1,655
ART OBJECT	109	764	53	567	128	844	290	2175	841,542	12,013	37,933
ANIMALS-LIVESTOCK											
CATTLE	40	161	8	32	33	86	81	279	175,960	5,630	5,976
FOWL	8	98	4	29	9	232	21	359	2,081	57	315
SHEEP	10	16	4	27	7	25	21	68	6,388	0	2,765
SWINE	21	538	9	56	24	354	54	948	95,922	900	545
OTHER ANIMALS	42	2718	8	9	9	19	59	2746	38,257	9,715	38,797
ANIMALS/DOMESTIC	463	1002	290	965	219	357	972	2324	278,170	37,827	62,941
APPLIANCE-HOUSEHOLD	872	3282	321	817	534	1710	1727	5809	1,133,250	63,618	84,499
AUDIO VISUAL EQUIP	158	579	111	385	262	900	531	1864	258,199	10,038	17,384
AUTO PARTS/ACCESSORY	10191	36409	7704	16534	6928	17792	24823	70735	2,302,139	140,876	4,972,020
BATTERY	520	2125	247	927	212	661	979	3713	107,334	4,662	6,694
BICYCLE PARTS	250	462	129	281	68	174	447	917	47,382	4,267	6,120
BICYCLE	8397	21033	4855	5857	4878	5868	18130	32758	3,639,237	392,725	44,394
BOAT	227	429	114	130	129	138	470	697	810,251	145,526	66,565
BOAT OUTBOARD ENGINE	223	335	94	130	145	180	462	645	593,026	13,142	6,354
BOAT TRAILER	19	38	2	7	3	10	24	55	54,667	3	300
BOATING ACCESSORY	178	644	60	246	76	267	314	1157	200,986	871	15,611
BOOK	349	3119	111	655	99	1339	559	5113	104,084	21,059	4,773
CAMERA	711	3974	365	1146	383	1443	1459	6563	1,762,494	67,983	10,044
CHECKS/ETC(NON-NEG)	355	7800	135	1849	86	558	576	10207	0	0	0
CHECKS/ETC-NEGOTIABLE	865	11100	301	4075	473	5901	1639	21076	3,763,081	1,356,731	3,386
CELLULAR PHONE	346	461	178	276	147	240	671	977	1,235,210	34,089	10,590
CHEMICALS											
FERTILIZER	7	1301	1	101	2	51	10	1453	11,882	2,546	4,910
HERBICIDES	6	471	1	10	2	787	9	1268	49,805	0	25
PESTICIDES	2	801	0	0	3	116	5	917	5,065	6	0
OTHER CHEMICALS	23	851	13	700	11	185	47	1736	66,610	859	7,420
CONVERTER-TV,RADIO,ETC	106	206	48	130	29	46	183	382	70,163	5,605	987
CIGARETTES/TOBACCOS	2047	81109	1516	67654	313	24229	3876	172992	642,900	68,519	3,585
CLOTHING	7760	40697	3983	21090	1710	13339	13453	75126	5,087,640	929,497	89,163
COIN OPERATED MACHINES	122	317	101	1994	68	216	291	2527	63,549	6,421	55,797
COIN OPER. WASH. MACH.	17	40	8	14	11	31	36	85	4,302	1,055	5,808
COMPONENT CB AM/FM	122	179	72	110	20	47	214	336	76,826	610	1,040
CONSTRUCTION EQUIP	562	7049	159	685	259	1667	980	9401	1,945,177	155,248	325,826
CONSTRUCTION MATERIAL	931	61611	254	5450	491	25044	1676	92105	1,617,285	57,012	464,011
HEAVY CONSTRUCT. EQUIP	60	803	17	411	23	119	100	1333	542,195	270,000	113,517
CONSUMABLES	678	12040	557	6372	242	5194	1477	23606	137,296	23,005	5,569
COMPUTER	378	665	144	285	86	198	608	1148	2,138,203	92,637	66,962
COMPUTER ACCESSORIES	171	1337	67	491	65	2434	303	4262	1,392,655	75,232	3,786
COPPER ALLOYS	141	28958	74	9022	119	27739	334	65719	375,387	14,553	16,270
CREDIT CARDS	343	839	214	711	189	463	746	2013	0	0	0
COSMETICS	665	4932	289	2368	68	919	1022	8219	144,278	54,349	303
CURRENCY	12575	104089	8965	79963	5873	53553	27413	237605	17,515,440	779,190	54,489
COIN COLLECTORS ITEM	97	20296	52	3434	47	3840	196	27570	1,377,665	12,088	64
CHAIN SAW	198	2105	49	114	150	316	397	2535	269,774	14,968	3,690
DOOR	3728	9551	3871	5130	2489	4203	10088	18884	195,847	3,950	1,653,562
DRIVERS LICENSE	195	1515	116	1094	105	1059	416	3668	29,852	2,135	195

DOWNSTATE ILLINOIS
ANNUAL PROPERTY ANALYSIS BY PROPERTY TYPE — 1989 cont'd
(Report does not include attempts)

PROPERTY TYPE	TIME OF DAY: DAY OFFNS	DAY ITEMS	NIGHT OFFNS	NIGHT ITEMS	UNKNOWN OFFNS	UNKNOWN ITEMS	TOTAL OFFNS	TOTAL ITEMS	DOLLAR VALUE STOLEN	DOLLAR VALUE RECOVERED	DOLLAR VALUE DESTROYED
DISK	156	6505	88	3964	50	5115	294	15584	238,273	13,824	766
DISK PLAYER	157	389	98	266	131	537	386	1192	339,290	16,469	4,980
DRUGS-CONT SUBSTANCES	66	321	37	470	36	1851	139	2642	46,082	1,681	1,375
DRUGS-COMMON MEDICINE	249	9001	136	3551	58	3933	443	16485	63,941	16,179	1,034
NEEDLES AND SYRINGES	103	423	42	415	4	580	149	1418	20,058	18,071	0
EXTERIOR OF BUILDING	788	1032	485	600	381	834	1654	2466	15,895	133	1,416,449
ELECTRONIC EQUIPMENT	952	8955	562	1906	1504	4077	3018	14938	3,209,249	138,261	140,934
EXTERIOR OF HOUSE	496	761	515	623	261	340	1272	1724	30,743	402	473,514
EXPLOSIVES	11	33	2	16	3	68	16	117	3,413	328	400
FARM EQUIPMENT	86	156	41	77	96	310	223	543	491,247	55,576	46,102
FENCE	852	2469	453	624	423	1830	1728	4923	47,298	825	329,221
FLATWARE	52	1653	22	836	51	2224	125	4713	420,095	12,015	117
FIRE EXTINGUISHER	106	416	61	150	70	199	237	765	30,759	3,027	6,075
FISHING EQUIPMENT	471	4909	238	5071	302	5687	1011	15667	602,190	20,751	3,710
CAMPING EQUIPMENT	110	907	56	172	55	213	221	1292	72,922	4,481	9,133
HUNTING EQUIPMENT	89	2158	40	570	39	1406	168	4134	89,119	1,923	2,250
OTHER SPORTING EQUIP.	360	6791	219	1388	306	2320	885	10499	533,477	62,126	22,763
MEAT	578	17903	464	13538	122	8195	1164	39636	171,901	60,150	3,332
OTHER FOOD	1109	12606	1266	10173	228	7355	2603	30134	270,781	46,986	14,411
FOOD STAMPS	325	10046	166	5168	139	3304	630	18518	181,001	1,957	360
FURNISHINGS	974	6641	697	3520	622	4030	2293	14191	1,429,678	56,486	373,782
FURS	96	274	58	175	37	132	191	581	1,471,279	45,263	550
GRAIN	63	6665	23	733	48	5732	134	13130	52,480	0	46,989
GASOLINE	5651	55550	5452	50759	760	14493	11863	120802	235,062	5,533	7,862
PETROLEUM PRODUCTS	39	1191	42	1274	22	4827	103	7292	13,915	396	1,432
FIREARMS											
FIREARMS-HANDGUNS	686	1622	404	861	400	2082	1490	4565	765,949	80,870	4,945
FIREARMS-RIFLES	191	664	93	347	105	436	389	1447	310,348	20,651	3,345
FIREARMS-SHOTGUNS	239	626	149	424	159	562	547	1612	433,291	29,156	1,229
FIREARMS-MILITARY	10	27	0	5	3	9	13	41	16,576	715	10
FIREARMS-OTHER	102	246	59	152	78	219	239	617	102,690	8,948	95
INTERIOR OF BUILDING	302	637	268	483	131	234	701	1354	3,570	0	2,104,153
GLASS	244	477	243	432	114	269	601	1178	15,855	251	124,980
GRASS AND SOD	680	5310	667	10334	434	5591	1781	21235	2,257	50	560,813
HOUSEHOLD WARE	594	5547	323	3660	350	4179	1267	13386	648,259	54,450	70,895
INTERIOR OF HOUSE	335	722	288	475	155	1487	778	2684	28,404	600	1,452,777
IDENTIFICATION ITEMS	118	1846	79	875	82	813	279	3534	12,520	1,979	2,107
INSECT KILLER (ELECT.)	16	27	6	6	12	13	34	46	3,342	154	0
JEWELRY	4370	36192	2427	23414	2126	39672	8923	99278	24,587,597	1,363,296	49,790
LABORATORY EQUIPMENT	37	79	6	12	12	24	55	115	50,684	3,608	2,765
GOLF CLUBS AND ACCESS.	226	2578	110	7404	74	599	410	10581	352,667	22,900	2,225
KEYS	266	2353	258	2211	98	623	622	5187	30,436	2,829	819
GRILL (CHARCOAL,GAS)	191	242	125	1716	56	74	372	2032	72,100	1,550	2,153
SAFE	38	72	32	75	12	29	82	176	53,818	2,355	38,241
LAWN MOWERS POWERED	822	3497	363	471	368	471	1553	4439	1,049,924	54,537	16,477
LAWN ORNAMENT	388	1803	259	522	196	422	843	2747	67,227	3,197	32,951
LAWN MOWERS MANUAL	124	169	55	76	76	113	255	358	83,749	3,806	850
LAWN FURNITURE	214	583	158	354	136	394	508	1331	82,612	5,998	20,758
LAWN CARE EQUIPMENT	190	547	78	202	89	263	357	1012	184,886	30,432	6,903
LICENSE PLATES	1422	1937	661	875	763	1061	2846	3873	107,033	7,114	1,528
LIQUOR (ALCOHOL BEV.)	681	7907	1118	8085	226	3460	2025	19452	143,061	18,926	5,227
LOTTERY TICKETS	114	41036	79	25339	61	32206	254	98581	204,816	3,930	936
LUGGAGE	220	555	171	498	296	859	687	1912	207,395	13,040	7,334
MAIL	215	1440	60	969	95	319	370	2728	8,526	1,127	1,334
MAIL BOX	2624	3788	2217	3112	1815	2097	6656	8997	46,332	1,177	293,944
MUSICAL INSTRUMENTS	288	2146	170	684	141	423	599	3253	694,796	79,236	11,715

MICROWAVE OVEN	444	831	344	607	158	304	946	1742	430,218	18,075	4,843
MOBILE HOME	25	31	18	29	7	8	50	68	764	0	26,179
OIL WELL EQUIPMENT	22	199	4	441	22	238	48	878	154,911	41,300	27,447
OFFICE EQUIPMENT											
TYPEWRITERS	131	284	47	105	57	187	235	576	205,773	14,237	4,218
CALCULATOR/ADD MACH.	151	632	69	314	61	377	281	1323	95,463	20,640	1,785
DUPLICATING EQUIP	17	30	6	15	31	55	54	100	147,237	9,459	3,220
OTHER OFFICE EQUIP	186	763	66	346	117	464	369	1573	525,808	11,987	150,003
PARKING METERS	85	236	37	238	36	108	158	582	92,865	4,978	17,034
PUBLIC ADDRESS SYSTEM	18	44	10	11	9	36	37	91	22,848	1,280	445
PAINT	67	512	40	139	34	279	141	930	12,532	291	26,902
PANELING	6	122	2	8	7	50	15	180	1,405	0	5,114
PHOTOGRAPHIC EQUIP	97	770	58	661	55	746	210	2177	245,118	7,135	6,431
POLICE SCANNER	49	141	41	83	18	31	108	255	41,502	3,515	280
RADAR DETECTOR	3641	4817	3596	4969	2107	3791	9344	13577	2,138,558	54,843	60,159
POWER TOOL	669	3091	234	1210	422	2167	1325	6468	1,596,145	30,230	4,206
PRECIOUS METALS	57	11176	31	16614	22	13709	110	41499	318,044	17,913	1,100
PROJECTORS	4	17	1	4	7	23	12	44	15,883	500	0
PURSE OR WALLET	5162	9585	3878	6029	2285	3942	11325	19556	924,993	71,359	9,147
RADIO	3088	17106	1771	16495	1892	3063	6751	36664	2,564,541	99,476	76,725
RECORD/RECORD ALBUM	50	3841	37	2415	13	1516	100	7772	73,927	2,664	2,531
SHOPPING CART	5	11	4	14	3	12	12	37	1,003	510	655
RELIGIOUS ITEMS	7	36	4	11	9	48	20	95	6,014	745	8,425
RADIO-TWO-WAY CITIZEN	539	1005	401	2647	409	708	1349	4360	758,364	38,924	12,486
SNOW BLOWER	278	389	115	147	150	197	543	733	341,710	7,875	2,860
ATHLETIC EQUIPMENT	229	855	156	1286	105	336	490	2477	198,183	16,902	33,863
STEREO COMPONENTS	872	2890	663	2120	459	2320	1994	7330	1,573,425	70,744	18,778
STREET/TRAFFIC SIGNS	174	537	164	331	65	129	403	997	33,422	4,307	25,949
SATELLITE DISH	11	14	7	7	11	159	29	180	15,238	1,100	5,431
SPEAKERS	934	4178	816	3384	644	3451	2394	11013	1,045,487	52,994	18,334
STEREOS	3851	6266	2542	4063	2508	4138	8901	14467	4,645,027	163,012	113,427
STAMPS/STAMP COLLECT.	43	10675	12	13320	19	1974	74	25969	207,358	580	20,140
STORAGE SHED	34	42	32	36	26	31	92	109	4,089	300	88,084
TAPE DECKS	1026	1768	749	1209	730	1413	2505	4390	1,398,297	108,974	9,917
TAPE RECORDER	199	901	141	675	141	3425	481	5001	240,094	8,326	1,797
TAPES	2048	44260	1255	35526	844	33628	4147	113414	1,209,380	78,971	11,483
TELEVISIONS	2233	3855	1844	2987	1399	2855	5476	9697	2,994,703	117,019	55,278
TELEPHONE ANSWER MACHI	118	1122	69	197	58	260	245	1579	97,901	9,037	1,207
TELEPHONE	1080	5060	650	1261	535	1362	2265	7683	1,583,264	80,673	55,390
TELEPHONE BOOTH	111	132	81	97	46	57	238	286	85,003	4,551	24,523
TOYS	533	2190	311	906	162	3686	1006	6782	256,696	127,211	3,873
TOOLS	3775	64241	1500	41626	2094	48391	7369	154258	8,179,803	290,029	52,737
TRAILER	176	235	77	101	113	199	366	535	1,824,535	865,764	120,976
TRAFFIC STANDARD	37	95	31	58	23	59	91	212	9,550	2,080	10,901
TILLER	25	31	11	29	35	84	71	144	49,990	800	597
TIRES	3852	12777	3322	8126	2784	18958	9958	39861	1,462,056	48,904	1,521,361
TREE-SHRUBBERY-FLOWERS	707	4598	386	1597	384	1353	1477	7548	94,163	7,385	264,266
UTILITY POLES	32	42	28	29	18	21	78	92	2,010	0	37,907
WINDSHIELD	2367	3228	2402	3978	1290	1590	6059	8796	7,331	120	1,409,931
WHEELCOVERS	626	2156	350	1316	163	536	1139	4008	256,042	6,233	9,032
VIDEO EQUIPMENT	2873	6781	2005	3927	1690	4312	6568	15020	5,224,529	645,019	34,639
VIDEO ACCESSORIES	641	5055	351	4027	302	4290	1294	13372	1,117,809	69,615	6,989
VENDING MACHINE	210	1879	162	276	150	255	522	2410	84,734	8,328	107,114
VEHICLES											
AUTOS	11227	17209	10440	25311	5802	9686	27469	52206	110,560,503	59,333,615	7,613,081
BUS	24	73	15	15	16	38	55	126	154,738	127,888	31,059

DOWNSTATE ILLINOIS
ANNUAL PROPERTY ANALYSIS BY PROPERTY TYPE — 1989 cont'd
(Report does not include attempts)

PROPERTY TYPE	TIME OF DAY: DAY OFFNS	DAY ITEMS	NIGHT OFFNS	NIGHT ITEMS	UNKNOWN OFFNS	UNKNOWN ITEMS	TOTAL OFFNS	TOTAL ITEMS	DOLLAR VALUE STOLEN	DOLLAR VALUE RECOVERED	DOLLAR VALUE DESTROYED
DUNE BUGGY	9	10	15	18	3	3	27	31	25,734	11,297	1,190
GOLFCART(MOTORIZED)	47	75	26	66	24	42	97	183	100,340	45,901	48,587
MINI BIKE	38	48	28	35	30	41	96	124	60,708	17,697	2,575
MOTOR SCOOTER	90	95	48	51	24	34	162	180	98,137	39,347	6,753
MOTORCYCLE	537	611	388	427	372	421	1297	1459	2,197,350	596,327	78,116
TRAIL BIKE	24	24	19	20	12	14	55	58	56,437	14,625	50
SNOW MOBILE	69	89	46	59	51	70	166	218	438,174	73,351	6,530
MOPED	56	57	62	66	31	33	149	156	91,257	48,377	8,875
FARM TRACTOR	51	59	19	22	49	54	119	135	597,249	105,700	94,658
TRUCK	1015	1234	868	1009	643	724	2526	2967	18,431,263	10,186,543	1,004,908
MOTOR HOME	15	57	10	11	15	18	40	86	129,200	123,000	37,020
OTHER MOTOR VEHICLE	321	416	226	244	221	291	768	951	2,907,391	697,930	77,849
WINDOW	15807	30403	17818	37736	11719	25451	45344	93590	304,937	7,842	8,297,277
OTHER COMMODITIES	21110	246030	12539	84672	8908	107063	42557	437765	14,339,057	1,175,602	4,755,857
UNKNOWN	619	394	491	1884	278	231	1388	2509	0	0	0
NONE	4717	4659	3594	3477	1908	1904	10219	10040	0	0	0
UNCODED	27426	32466	20957	26159	5839	6721	54222	65346	0	0	0
TOTALS	212163	1356151	156478	817897	102409	725322	471050	2899370	287,146,270	83,202,166	42,589,669

CHICAGO POLICE DEPARTMENT
ANNUAL PROPERTY ANALYSIS BY PROPERTY TYPE — 1989
(Report does not include attempts)

PROPERTY TYPE	TIME OF DAY: DAY OFFNS	DAY ITEMS	NIGHT OFFNS	NIGHT ITEMS	UNKNOWN OFFNS	UNKNOWN ITEMS	TOTAL OFFNS	TOTAL ITEMS	DOLLAR VALUE STOLEN	DOLLAR VALUE RECOVERED	DOLLAR VALUE DESTROYED
CLOTHING	6477	10138	3631	5675	28	41	10136	15854	4,174,641	422,613	0
CONSUMABLES	7508	9339	4929	6434	37	45	12474	15818	4,160,546	391,240	0
CURRENCY	28884	28956	24129	24278	87	88	53100	53322	14,582,129	281,543	4,630
DRUGS-CONT SUBSTANCES	86	120	61	82	0	1	147	203	79,457	707,971	0
ELECTRONIC EQUIPMENT	9828	14500	7636	9989	45	69	17509	24558	14,074,529	310,918	0
FURS	171	395	103	208	1	3	275	606	1,409,575	28,378	0
FIREARMS											
FIREARMS-OTHER	371	694	265	440	5	6	641	1140	327,150	17,921	300
HOUSEHOLD WARE	1422	2956	899	1666	16	24	2337	4646	1,737,999	69,209	0
JEWELRY	4616	7138	2033	3604	14	25	6663	10767	12,198,925	327,961	0
OFFICE EQUIPMENT											
OTHER OFFICE EQUIP	1644	2266	821	1180	4	5	2469	3451	5,363,143	144,253	100
VEHICLES											
AUTOS	15291	15291	21832	21832	155	155	37278	37278	231,646,600	194,682,950	0
TRUCK	1319	1319	1531	1531	15	15	2865	2865	23,847,800	19,824,750	0
OTHER MOTOR VEHICLE	252	252	323	323	2	2	577	577	1,317,600	680,200	0
OTHER COMMODITIES	16103	23696	10278	15167	167	193	26548	39056	21,034,509	1,300,708	50
UNCODED	41175	41175	35939	35939	347	347	77461	77461	0	0	0
TOTALS	135147	158235	114410	128348	923	1019	250480	287602	335,954,603	219,190,615	5,080

BURGLARY

The Illinois Uniform Crime Reporting Program has two categories of burglary: burglary and burglary from motor vehicle. Burglary from motor vehicle is categorized as theft on the national level in the index crime of larceny/theft. In order to be consistent with the national program, the Illinois statute for burglary is divided and burglary from motor vehicle data are included in the theft category.

Burglary

38 § 19-1.

(a) A person commits burglary when without authority he knowingly enters or without authority remains within a building, housetrailer, watercraft, aircraft, or motor vehicle as defined by the Illinois Vehicle Code, railroad car, or any part thereof, with intent to commit therein a felony or theft.

BURGLARY OFFENSES
1988/1989

GEOGRAPHIC AREA	YEAR	POPULATION	% PROPERTY CRIMES	% CRIME INDEX	CRIME RATE PER 100,000	TOTAL
DOWNSTATE	1988	8,538,470	23.6	21.9	911.0	77,786
DOWNSTATE	1989	8,638,480	22.2	20.5	850.8	73,493
% CHANGE		+1.2	-5.9	-6.4	-6.6	-5.5
CHICAGO P.D.	1988	3,009,530	22.7	17.5	1,731.1	52,097
CHICAGO P.D.	1989	2,977,520	22.4	17.0	1,731.9	51,569
% CHANGE		-1.1	-1.3	-2.9	+0.0	-1.0
STATE TOTAL	1988	11,548,000	23.2	19.9	1,124.7	129,883
STATE TOTAL	1989	11,616,000	22.3	18.9	1,076.6	125,062
% CHANGE		+0.6	-3.9	-5.0	-4.3	-3.7

BURGLARY ARRESTS
1988/1989

Geographic Area	Year	AGE		SEX		RACE							TOTAL ARRESTS
		Adult	Juvenile	Male	Female	White	Black	Mexican	Puerto Rican	Asian/ Pacific Islander	Amer. Indian/ Alaskan	Other Hisp.	
Downstate	1988	5,303	2,463	7,340	426	5,360	2,237	121	15	7	0	26	7,766
Downstate	1989	5,710	2,418	7,625	503	5,397	2,539	139	7	8	2	36	8,128
1988-1989 % CHANGE		+7.7	-1.8	+3.9	+18.1	+0.7	+13.5	+14.9	-53.3	+14.3	+.0	+38.5	+4.7
% TOTAL ARRESTS		70.3	29.7	93.8	6.2	66.4	31.2	← 2.4 →					100.0
Chicago P.D.	1988	4,565	2,628	6,906	287	2,276	4,876	★	★	40	1	★	7,193
Chicago P.D.	1989	5,734	2,528	7,965	297	2,532	5,660	★	★	56	14	★	8,262
1988-1989 % CHANGE		+25.6	-3.8	+15.3	+3.5	+11.2	+16.1	—	—	+40.0	+1,300.0	—	+14.9
% TOTAL ARRESTS		69.4	30.6	96.4	3.6	30.6	68.5	← 0.8 →					100.0

★ The Chicago Police Department reports only the race codes of White, Black, Asian/Pacific Islander and American Indian/Alaskan.

Percentages may not equal 100 due to rounding.

DOWNSTATE ILLINOIS
ANNUAL BURGLARY ANALYSIS BY PLACE — 1989
(Report does not include attempts)

PLACE	DAY OFFENSES	NIGHT OFFENSES	UNKNOWN OFFENSES	TOTAL OFFENSES	PERCENT DIST	DOLLAR VALUE STOLEN	DOLLAR VALUE RECOVERED	DOLLAR VALUE DESTROYED
HOUSING PROJECT	73	70	41	184	.3	67,342	2,938	976
APARTMENT	3605	2815	2068	8488	13.0	7,636,622	556,453	82,561
APARTMENT STORAGE LOCKER	158	63	136	357	.5	171,347	3,932	1,764
ALLEY	3	1	2	6	.0	2,093	0	15
APARTMENT-COMMON AREA	75	53	89	217	.3	98,903	4,479	4,572
CONDOMINIUM	63	33	94	190	.3	229,148	18,920	1,624
AIRPORT	19	1	2	22	.0	63,923	9	0
APARTMENT-PARKING LOT	19	4	7	30	.0	23,134	7,700	4,075
BANK	10	7	4	21	.0	132,644	24,603	16,225
BIKE RACK	1	0	0	1	.0	283	0	0
BARBER SHOPS	40	24	22	86	.1	20,947	319	6,789
BAR OR TAVERN	279	340	181	800	1.2	356,794	5,809	31,719
BOAT	17	7	15	39	.1	25,936	100	9,426
BOAT MARINA	28	9	5	42	.1	28,527	550	1,000
BOAT DOCK AND MOORINGS	14	9	3	26	.0	13,724	0	60
BOAT HOUSE	2	1	2	5	.0	5,786	2,020	90
BOWLING ALLEY	9	18	5	32	.0	11,529	0	1,770
BUILDING	130	51	75	256	.4	203,161	7,770	15,136
OFFICE BUILDING	201	80	146	427	.7	1,503,407	974,365	17,260
BUS	1	1	0	2	.0	1,400	840	0
BUS GARAGE	4	3	1	8	.0	7,221	55	300
BUS TERMINAL	1	3	2	6	.0	13,888	0	200
BRIDGE	1	0	0	1	.0	776	75	0
BUSINESS PLACE/COMMERCIAL	2568	1556	1299	5423	8.3	6,801,249	794,516	234,002
CEMETERY	8	5	5	18	.0	17,174	200	720
CHAIN STORE-OTHER	27	50	15	92	.1	109,789	4,817	2,713
CHURCH	354	165	171	690	1.1	280,434	10,379	22,256
COAL MINE	2	0	1	3	.0	5,874	0	0
COIN OPERATED MACHINE	13	9	5	27	.0	1,849	0	999
CONVENIENT STORE-INDEPEND	11	24	14	49	.1	24,653	3,299	3,660
CONVENIENT STORE-CHAIN	13	33	13	59	.1	22,220	150	2,303
CURRENCY EXCHANGE	3	2	0	5	.0	8,158	0	200
COLLEGE OR UNIVERSITY	119	32	73	224	.3	185,577	33,259	1,762
COLLEGE OR UNIV RES HALL	132	97	111	340	.5	93,004	10,786	170
CONSTRUCTION SITE	483	86	285	854	1.3	1,224,131	9,390	80,915
CONSTRUCTION COMPANY	54	14	32	100	.2	170,510	18,950	1,665
DEPT STORE-INDEPENDENT	9	8	3	20	.0	25,715	556	100
DEPARTMENT STORE-CHAIN	38	28	14	80	.1	253,882	31,710	1,655
CREDIT UNION	0	1	2	3	.0	4	4	100
DRIVEWAY-RESIDENTIAL	32	13	23	68	.1	42,429	22,230	827
DRUG REHAB. HALFWAY HOUSE	1	2	0	3	.0	521	0	0
DRUG STORE-INDEPENDENT	9	16	8	33	.1	35,697	173	5,807
DRUG STORE-CHAIN	2	23	3	28	.0	74,551	568	2,332
DRY CLEANER	27	26	29	82	.1	15,560	3,090	3,072
VACANT LAND	3	2	2	7	.0	3,791	3,835	2
FARM BUILDING	148	50	153	351	.5	426,152	10,311	3,377
FARM PASTURE	1	1	2	4	.0	1,595	1,917	0
FARM PEN OR CORRAL	4	1	1	6	.0	2,867	0	50
FARM LAND-TILLED	1	0	1	2	.0	2,000	0	0
FARM HOUSE RESIDENCE	94	32	41	167	.3	146,418	1,240	3,015
ATHLETIC CLUB	7	10	13	30	.0	12,760	0	330
HEALTH CENTER	7	7	8	22	.0	11,822	0	1,522
FRATERNITY/SOROR.HOUSE	19	27	12	58	.1	29,061	2,858	460
FACTORY OR MFG BUILDING	126	80	119	325	.5	557,117	74,616	10,933
GARAGE-RESIDENTIAL	2936	1602	2011	6549	10.0	4,287,851	375,932	79,985
FAIRGROUNDS	6	1	3	10	.0	2,294	0	25

DOWNSTATE ILLINOIS
ANNUAL BURGLARY ANALYSIS BY PLACE — 1989 cont'd
(Report does not include attempts)

PLACE	DAY OFFENSES	NIGHT OFFENSES	UNKNOWN OFFENSES	TOTAL OFFENSES	PERCENT DIST	DOLLAR VALUE STOLEN	DOLLAR VALUE RECOVERED	DOLLAR VALUE DESTROYED
FIRE STATION	4	6	5	15	.0	3,890	1,102	2,200
FARM IMPLEMENT/SUPPLY BUS	15	14	23	52	.1	101,775	0	1,286
GARAGE/AUTOMOTIVE REPAIRS	156	87	135	378	.6	664,702	130,030	44,676
GAS/AUTO SERVICE STATION	158	294	148	600	.9	370,058	17,685	20,290
GOLF COURSE	21	19	31	71	.1	100,682	20,578	8,215
GRAIN ELEVATOR	28	11	17	56	.1	40,722	70	731
GROCERY/FOOD STORE-IND	47	75	51	173	.3	92,907	5,444	10,124
GROCERY/FOOD STORE-CHAIN	27	48	14	89	.1	38,846	511	4,473
INDUSTRIAL PARK	1	0	2	3	.0	12,000	0	1,200
GYM LOCKER	12	7	39	58	.1	31,019	587	300
MENTAL HEALTH INSTITUTION	0	2	1	3	.0	620	197	0
HOSPITAL	17	13	6	36	.1	12,350	707	355
HISTORICAL SITE	1	1	0	2	.0	889	0	300
HARDWARE STORE-IND	10	3	7	20	.0	18,573	0	1,790
HARDWARE STORE-CHAIN	9	14	7	30	.0	27,927	204	2,700
HIGHWAY	10	2	1	13	.0	1,250	9,200	0
JEWELRY STORE	12	24	5	41	.1	257,158	11,900	1,346
JUNK YARD/SALVAGE YARD	41	13	20	74	.1	100,623	2,476	2,150
LAW ENFORCEMENT BUILDING	15	6	13	34	.1	3,110	4,696	259
LIQUOR STORE-INDEPENDENT	19	29	7	55	.1	13,113	1,505	2,640
LIQUOR STORE-CHAIN	3	15	1	19	.0	1,522	0	1,130
LIBRARY	18	8	5	31	.0	21,403	0	310
LUMBER YARD	29	9	8	46	.1	24,074	100	746
LAUNDROMAT	46	57	39	142	.2	26,861	632	5,275
LOCKER ROOM	13	9	5	27	.0	6,361	1	0
MAIL BOX	4	1	0	5	.0	120	0	70
MEDICAL OFFICES	70	37	89	196	.3	72,694	2,558	8,496
MOBILE HOME-PERMANENT	365	400	162	927	1.4	527,181	21,264	7,127
MOBILE HOME PARK	28	41	15	84	.1	37,366	138	446
VACATION/CAMPER TRAILER	14	4	28	46	.1	13,533	5,839	660
VIDEO STORE--CHAIN	4	1	1	6	.0	15,723	27	350
VIDEO STORE--INDEPENDENT	6	17	2	25	.0	15,847	2,700	950
MOTEL/HOTEL	176	165	181	522	.8	385,186	5,314	4,867
MOTORCYCLE SHOP	3	7	4	14	.0	41,068	1,300	2,013
FEDERAL PARK	1	0	0	1	.0	2,915	0	0
PAWN SHOP	1	2	2	5	.0	1,475	8,850	0
OIL FIELD	1	3	0	4	.0	5,850	4,800	0
MOVIE HOUSES/THEATER	6	7	6	19	.0	4,280	1,150	3,345
NURSING HOME	16	8	11	35	.1	12,415	1,400	415
PARK	11	9	8	28	.0	8,470	6,139	15,755
FOREST PRESERVE	2	1	1	4	.0	920	200	150
WILDLIFE MANAGEMENT AREA	2	1	0	3	.0	6,280	50	0
CAMPING GROUNDS	15	7	13	35	.1	14,367	1	1,738
LAKE OR WATERWAY	4	2	17	23	.0	2,365	0	0
PARK BUILDING	55	32	39	126	.2	42,357	250	10,667
RECREATION OR PICNIC AREA	11	14	9	34	.1	10,461	610	243
PARK ROAD OR SCENIC DRIVE	1	0	0	1	.0	0	0	0
PARKING LOT-GENERAL USE	11	9	7	27	.0	150,460	2,800	20,000
PARKING LOT-BUSINESS	57	34	24	115	.2	134,048	49,026	2,581
PARKING LOT-MUNICIPAL	4	0	1	5	.0	2,500	0	0
NEW OR USED CAR LOTS	63	31	37	131	.2	221,559	75,317	6,763
PHARMACY-INDEPENDENT	16	4	7	27	.0	23,850	500	2,175
PHARMACY-CHAIN	0	0	2	2	.0	0	0	0
PUBLIC BUILDING	25	5	19	49	.1	16,691	2,030	3,450
FEDERAL BUILDING	7	3	2	12	.0	2,955	0	1,025
STATE BUILDING	8	1	3	12	.0	1,084	100	490

LOCAL GOVERNMENT BUILDING	17	6	11	34	.1	12,259	690	785
PUBLIC FACILITIES	16	3	7	26	.0	10,073	0	30
PENAL INSTITUTION	1	1	1	3	.0	100	100	0
PORCH	16	18	18	52	.1	19,578	1,954	130
RESIDENCE-PRIVATE	11884	9464	7044	28392	43.4	28,872,014	1,690,701	398,793
RESIDENCE YARD	66	30	49	145	.2	108,953	16,945	798
RESTAURANT-INDEPENDENT	262	289	204	755	1.2	712,164	10,455	61,247
RESTAURANT-CHAIN	141	140	93	374	.6	217,194	1,751	34,682
RIVER BANK	8	1	1	10	.0	2,933	1,450	50
ROLLER SKATING/ICE RINK	2	3	3	8	.0	3,298	36	550
SAVINGS AND LOAN INSTIT.	1	0	0	1	.0	1	0	150
SCHOOL GROUNDS	11	11	8	30	.0	12,754	6,450	815
SCHOOL	476	273	236	985	1.5	457,570	68,188	54,171
SPORTING GOODS STORE-IND	8	20	9	37	.1	32,613	2,601	2,286
SPORTING GOODS STORE-CHAIN	1	5	2	8	.0	3,985	0	600
SIDEWALK	3	1	1	5	.0	768	550	285
STREET	69	45	27	141	.2	123,497	124,746	6,381
SPORTS ARENA OR STADIUM	5	5	8	18	.0	13,857	129	4,320
STORAGE SHED	613	250	490	1353	2.1	1,188,100	41,765	21,831
SWIMMING POOL	15	5	7	27	.0	3,909	2,425	1,605
SHOPPING MALL	7	4	6	17	.0	23,087	582	210
ROADS - TOLL	3	3	0	6	.0	3,148	505	0
ROADS - OTHER	1	3	3	7	.0	2,928	0	0
TRAILER(TRUCK OR TRACTOR)	30	13	19	62	.1	154,089	7,368	418
VEHICLE	16	5	6	27	.0	17,982	684	350
TRAIN CAR	8	4	1	13	.0	6,519	1,040	15
TRAIN YARD	2	4	2	8	.0	11,632	0	0
TRAIN YARD BUILDING	3	2	1	6	.0	1,685	50	0
TRAIN RIGHT-OF-WAY	7	7	2	16	.0	3,052	614	170
TRAIN(EXCEPT CTA)	0	1	1	2	.0	23	0	0
TRAIN-CTA	1	0	0	1	.0	250	0	0
TRAIN DEPOT-CTA	0	1	3	4	.0	10,003	0	0
TRAIN DEPOT-OTHER	5	5	1	11	.0	4,860	1,400	70
TRUCK STOP	3	1	4	8	.0	20,990	530	0
TRUCK TERMINAL	11	21	19	51	.1	332,299	18,500	3,312
WAREHOUSE	125	53	70	248	.4	268,051	19,371	7,175
WAREHOUSE SHIPPING DOCK	3	3	1	7	.0	11,640	0	50
WOODED AREA	0	1	0	1	.0	400	2,600	0
OTHER THAN THOSE ABOVE	273	183	204	660	1.0	436,600	40,497	18,573
UNKNOWN	20	13	11	44	.1	250,960	19,311	6,674
UNCODED	72	41	146	259	.4	1,226,350	200,838	15,492
TOTALS	27914	20146	17371	65431	100.0	63,823,867	5,710,537	1,508,809

CHICAGO POLICE DEPARTMENT
ANNUAL BURGLARY ANALYSIS BY PLACE — 1989
(Report does not include attempts)

PLACE	DAY OFFENSES	NIGHT OFFENSES	UNKNOWN OFFENSES	TOTAL OFFENSES	PERCENT DIST	DOLLAR VALUE STOLEN	DOLLAR VALUE RECOVERED	DOLLAR VALUE DESTROYED
APARTMENT	683	399	0	1082	2.3	405,263	21,386	0
ALLEY	14	21	0	35	.1	5,729	14	0
APARTMENT-COMMON AREA	12	5	0	17	.0	16,658	400	0
AIRPORT	14	10	0	24	.1	17,714	24	0
BANK	5	8	0	13	.0	15,808	1,928	0
BARBER SHOPS	37	89	1	127	.3	39,032	559	0
BOAT	31	44	0	75	.2	48,956	875	0
BUILDING	63	23	2	88	.2	49,497	60	0
BUS	0	1	0	1	.0	200	0	0
BUSINESS PLACE/COMMERCIAL	761	421	3	1185	2.5	1,629,368	38,596	0
CHURCH	264	296	4	564	1.2	295,543	14,028	0
COIN OPERATED MACHINE	3	6	0	9	.0	298	0	0
CURRENCY EXCHANGE	3	10	0	13	.0	11,760	0	0
DEPT STORE-INDEPENDENT	456	1019	6	1481	3.1	1,419,549	57,026	0
DEPARTMENT STORE-CHAIN	36	149	2	187	.4	223,896	5,291	0
DRUG STORE-CHAIN	14	96	0	110	.2	54,058	1,683	0
DRY CLEANER	52	153	1	206	.4	110,255	56	0
FACTORY OR MFG BUILDING	369	279	2	650	1.4	711,333	31,029	0
GARAGE-RESIDENTIAL	3390	4071	51	7512	15.8	3,526,290	106,937	0
GAS/AUTO SERVICE STATION	40	152	1	193	.4	77,628	1,280	0
GROCERY/FOOD STORE-CHAIN	145	675	4	824	1.7	634,733	16,283	0
HOSPITAL	17	10	0	27	.1	22,460	400	0
HIGHWAY	1	0	0	1	.0	0	0	0
LIQUOR STORE-CHAIN	144	764	3	911	1.9	668,265	15,792	0
LIBRARY	14	7	0	21	.0	11,798	0	0
MEDICAL OFFICES	84	72	0	156	.3	132,196	2,246	0
MOTEL/HOTEL	154	150	2	306	.6	225,903	5,470	0
NURSING HOME	33	19	0	52	.1	16,532	0	0
PARK	58	60	0	118	.2	35,911	1,309	0
LAKE OR WATERWAY	1	3	0	4	.0	2,975	0	0
PARKING LOT-GENERAL USE	105	103	1	209	.4	105,200	2,110	0
LOCAL GOVERNMENT BUILDING	70	37	0	107	.2	59,353	1,075	0
PORCH	100	79	0	179	.4	71,989	875	0
RESIDENCE-PRIVATE	17580	6990	67	24637	51.9	20,437,539	272,932	0
RESTAURANT-INDEPENDENT	231	779	5	1015	2.1	488,866	15,065	0
SAVINGS AND LOAN INSTIT.	2	0	0	2	.0	50	0	0
SCHOOL	443	514	4	961	2.0	470,113	10,510	0
STREET	186	101	0	287	.6	157,947	10,214	0
SPORTS ARENA OR STADIUM	0	2	0	2	.0	700	0	0
TAXI	1	4	0	5	.0	1,575	0	0
VEHICLE	18	17	0	35	.1	35,667	1,678	0
TRAIN YARD	36	53	0	89	.2	74,855	20,780	0
TRAIN-CTA	0	1	0	1	.0	0	0	0
TRAIN-COMMUTER	3	11	0	14	.0	15	0	0
WAREHOUSE	287	210	4	501	1.1	692,483	102,548	0
OTHER THAN THOSE ABOVE	1691	1728	14	3433	7.2	2,933,198	83,748	0
TOTALS	27651	19641	177	47469	100.0	35,939,158	844,207	0

DOWNSTATE ILLINOIS
ANNUAL BURGLARY ANALYSIS BY PROPERTY TYPE — 1989
(Report does not include attempts)

PROPERTY TYPE	TIME OF DAY: DAY OFFNS	DAY ITEMS	NIGHT OFFNS	NIGHT ITEMS	UNKNOWN OFFNS	UNKNOWN ITEMS	TOTAL OFFNS	TOTAL ITEMS	DOLLAR VALUE STOLEN	DOLLAR VALUE RECOVERED	DOLLAR VALUE DESTROYED
AMMUNITION											
SHOTGUN AMMUNITION	7	738	2	1340	4	2104	13	4182	4,015	575	0
RIFLE AMMUNITION	2	6314	1	1601	3	851	6	8766	2,693	102	0
HANDGUN AMMUNITION	3	3145	3	3047	4	3032	10	9224	7,702	611	0
OTHER AMMUNITION	4	925	2	418	1	389	7	1732	2,149	716	0
AIRCRAFT	0	0	0	0	1	1	1	1	6,500	0	0
ANTIFREEZE	2	4335	2	2	4	109	8	4446	35,652	22	360
ANTIQUES	48	369	16	313	35	397	99	1079	158,161	18,541	55
ART OBJECT	16	370	6	421	21	497	43	1288	554,412	2,937	690
ANIMALS-LIVESTOCK											
CATTLE	0	0	0	0	1	2	1	2	1,000	0	0
FOWL	0	0	0	0	1	1	1	1	150	0	0
SHEEP	0	0	0	20	0	0	0	20	6	0	0
SWINE	1	38	0	0	1	15	2	53	1,853	0	0
OTHER ANIMALS	0	17	1	1	1	1	2	19	4,050	25	0
ANIMALS/DOMESTIC	30	68	25	50	20	56	75	174	21,921	3,250	2,340
APPLIANCE-HOUSEHOLD	350	2049	148	419	308	1176	806	3644	585,590	11,083	16,715
AUDIO VISUAL EQUIP	37	146	32	142	16	182	85	470	124,928	4,790	421
AUTO PARTS/ACCESSORY	125	5848	64	1604	90	802	279	8254	247,983	19,253	41,146
BATTERY	25	142	12	45	12	46	49	233	12,662	213	75
BICYCLE PARTS	21	68	10	57	7	49	38	174	8,392	365	1,000
BICYCLE	955	1421	579	913	819	1239	2353	3573	745,925	61,009	4,223
BOAT	8	12	3	5	6	7	17	24	28,928	2,450	500
BOAT OUTBOARD ENGINE	46	104	17	34	28	38	91	176	157,335	3,536	1,500
BOAT TRAILER	0	3	0	0	2	3	2	6	4,625	0	50
BOATING ACCESSORY	29	206	8	49	7	50	44	305	34,564	101	3,275
BOOK	29	721	14	228	11	410	54	1359	20,405	2,064	0
CAMERA	181	950	108	596	116	835	405	2381	1,104,693	43,179	4,680
CHECKS/ETC(NON-NEG)	44	654	19	78	19	274	82	1006	0	0	0
CHECKS/ETC-NEGOTIABLE	77	1041	54	978	68	2104	199	4123	1,779,486	1,042,949	1
CELLULAR PHONE	12	29	5	66	8	21	25	116	59,697	2,778	250
CHEMICALS											
FERTILIZER	0	500	1	100	1	50	2	650	6,131	0	0
HERBICIDES	1	365	0	0	2	787	3	1152	43,800	0	0
PESTICIDES	0	0	0	0	1	57	1	57	1,310	0	0
OTHER CHEMICALS	2	115	0	10	3	126	5	251	7,423	425	0
CONVERTER-TV,RADIO,ETC	47	123	30	90	17	32	94	245	44,458	2,445	200
CIGARETTES/TOBACCOS	91	16972	150	32864	85	18085	326	67921	341,577	5,040	925
CLOTHING	362	5228	319	4122	228	4871	909	14221	1,313,145	84,188	4,630
COIN OPERATED MACHINES	11	34	6	21	6	25	23	80	22,791	0	19,573
COIN OPER. WASH. MACH.	0	2	3	3	2	3	5	8	2,563	0	275
COMPONENT CB AM/FM	9	24	3	9	0	8	12	41	20,309	0	0
CONSTRUCTION EQUIP	113	937	32	127	62	733	207	1797	459,756	9,845	5,656
CONSTRUCTION MATERIAL	122	7946	32	1348	75	3209	229	12503	385,449	15,988	17,471
HEAVY CONSTRUCT. EQUIP	10	609	5	397	3	90	18	1096	45,759	9,000	1,600
CONSUMABLES	69	1698	55	2301	76	2556	200	6555	45,357	1,079	1,256
COMPUTER	153	343	92	171	54	134	299	648	1,181,998	44,236	4,275
COMPUTER ACCESSORIES	43	499	23	270	21	2290	87	3059	401,996	50,342	140
COPPER ALLOYS	29	4519	13	1422	35	6760	77	12701	90,972	1,935	20
CREDIT CARDS	23	77	24	54	23	53	70	184	0	0	0
COSMETICS	12	265	13	271	4	364	29	900	19,538	1,358	67
CURRENCY	2983	37889	2322	32031	2151	23290	7456	93210	5,167,186	253,556	21,914
COIN COLLECTORS ITEM	62	4572	35	2525	37	3281	134	10378	1,247,455	8,296	39
CHAIN SAW	93	1932	23	53	73	211	189	2196	149,534	11,310	2,175
DOOR	410	1092	340	774	477	1161	1227	3027	73,680	1,100	326,320
DRIVERS LICENSE	1	74	7	103	5	95	13	272	2,005	173	80

DOWNSTATE ILLINOIS
ANNUAL BURGLARY ANALYSIS BY PROPERTY TYPE — 1989 cont'd
(Report does not include attempts)

PROPERTY TYPE	TIME OF DAY: DAY OFFNS	DAY ITEMS	NIGHT OFFNS	NIGHT ITEMS	UNKNOWN OFFNS	UNKNOWN ITEMS	TOTAL OFFNS	TOTAL ITEMS	DOLLAR VALUE STOLEN	DOLLAR VALUE RECOVERED	DOLLAR VALUE DESTROYED
DISK	34	3475	24	2682	13	3248	71	9405	144,621	4,518	519
DISK PLAYER	73	242	51	170	56	330	180	742	192,600	10,181	330
DRUGS-CONT SUBSTANCES	17	192	11	201	16	867	44	1260	26,694	738	25
DRUGS-COMMON MEDICINE	5	162	10	279	18	3664	33	4105	26,291	56	1
NEEDLES AND SYRINGES	4	184	4	257	2	521	10	962	1,352	0	0
EXTERIOR OF BUILDING	9	18	3	21	4	10	16	49	1,350	125	9,010
ELECTRONIC EQUIPMENT	207	1767	138	642	229	1270	574	3679	1,544,772	40,545	17,425
EXTERIOR OF HOUSE	2	6	1	5	5	15	8	26	9,425	0	1,625
EXPLOSIVES	1	7	1	11	1	18	3	36	766	0	0
FARM EQUIPMENT	8	17	6	24	12	121	26	162	78,363	0	502
FENCE	2	21	2	10	10	23	14	54	3,935	0	9,087
FLATWARE	11	1163	10	560	26	1726	47	3449	312,303	5,562	22
FIRE EXTINGUISHER	10	93	9	24	9	24	28	141	6,994	1,205	578
FISHING EQUIPMENT	104	1711	56	2438	106	1570	266	5719	276,543	6,567	605
CAMPING EQUIPMENT	16	152	11	71	13	97	40	320	28,125	904	149
HUNTING EQUIPMENT	17	430	6	65	12	311	35	806	30,397	420	1,900
OTHER SPORTING EQUIP.	71	5580	32	681	67	761	170	7022	198,073	37,326	1,430
MEAT	80	5371	65	3040	59	3681	204	12092	66,205	2,431	1,942
OTHER FOOD	136	5443	91	2764	69	2978	296	11185	59,088	2,095	1,620
FOOD STAMPS	28	974	23	1028	15	458	66	2460	27,365	366	25
FURNISHINGS	242	2899	107	1485	181	1867	530	6251	765,105	17,012	55,931
FURS	33	121	20	100	14	96	67	317	890,792	36,941	0
GRAIN	2	26	1	20	1	48	4	94	4,888	0	0
GASOLINE	19	785	9	176	9	462	37	1423	2,051	10	15
PETROLEUM PRODUCTS	5	285	7	204	5	136	17	625	5,497	37	50
FIREARMS											
FIREARMS-HANDGUNS	263	918	151	524	167	554	581	1996	438,644	47,681	1,590
FIREARMS-RIFLES	112	455	53	219	66	341	231	1015	232,389	15,857	3,195
FIREARMS-SHOTGUNS	141	471	100	335	114	454	355	1260	334,621	22,952	809
FIREARMS-MILITARY	3	15	0	4	2	8	5	27	12,026	700	0
FIREARMS-OTHER	33	119	28	105	39	148	100	372	58,898	3,607	0
INTERIOR OF BUILDING	15	85	5	130	7	29	27	244	490	0	111,953
GLASS	16	93	11	46	8	111	35	250	7,315	150	11,723
GRASS AND SOD	0	0	0	0	0	1	0	1	0	0	75
HOUSEHOLD WARE	164	2735	73	2106	128	2204	365	7045	375,183	20,233	8,596
INTERIOR OF HOUSE	12	118	6	44	15	1218	33	1380	26,862	600	33,358
IDENTIFICATION ITEMS	3	46	2	72	3	131	8	249	1,572	818	100
INSECT KILLER (ELECT.)	0	0	1	1	0	0	1	1	100	100	0
JEWELRY	1405	19983	1044	16267	973	34185	3422	70435	13,484,258	703,642	13,031
LABORATORY EQUIPMENT	3	7	0	1	6	14	9	22	15,812	1,600	325
GOLF CLUBS AND ACCESS.	59	809	30	2128	22	142	111	3079	108,108	10,837	300
KEYS	40	413	34	362	25	176	99	951	4,015	223	0
GRILL (CHARCOAL,GAS)	12	24	10	19	3	13	25	56	8,281	235	0
SAFE	29	56	27	69	7	24	63	149	45,466	1,855	32,364
LAWN MOWERS POWERED	330	2877	163	226	154	223	647	3326	467,459	15,088	1,115
LAWN ORNAMENT	3	22	1	7	2	3	6	32	930	0	110
LAWN MOWERS MANUAL	51	89	19	25	37	67	107	181	40,949	1,653	0
LAWN FURNITURE	5	61	1	3	4	42	10	106	4,559	1,500	0
LAWN CARE EQUIPMENT	61	248	23	77	34	142	118	467	72,987	7,443	475
LICENSE PLATES	6	15	5	17	8	28	19	60	1,075	93	0
LIQUOR (ALCOHOL BEV.)	142	4628	144	3446	113	2653	399	10727	82,977	3,235	2,906
LOTTERY TICKETS	8	11910	11	10247	7	4010	26	26167	38,479	861	0
LUGGAGE	25	143	20	102	33	229	78	474	43,123	1,475	300
MAIL	5	6	0	4	1	2	6	12	401	1	0
MAIL BOX	3	8	1	1	1	3	5	12	1,862	75	190
MUSICAL INSTRUMENTS	61	250	69	292	58	230	188	772	316,369	52,024	1,171

MICROWAVE OVEN	339	679	285	500	123	252	747	1431	362,520	13,659	425
MOBILE HOME	2	3	1	1	0	0	3	4	675	0	0
OIL WELL EQUIPMENT	1	2	3	319	2	65	6	386	51,322	40,000	0
OFFICE EQUIPMENT											
TYPEWRITERS	65	172	31	79	35	146	131	397	145,209	4,926	2,700
CALCULATOR/ADD MACH.	37	200	26	130	18	156	81	486	38,351	2,273	566
DUPLICATING EQUIP	8	20	5	14	18	39	31	73	112,549	8,200	1,300
OTHER OFFICE EQUIP	70	281	33	247	71	305	174	833	305,996	7,043	25,104
PARKING METERS	0	0	1	1	1	9	2	10	4,450	0	0
PUBLIC ADDRESS SYSTEM	11	26	4	5	4	7	19	38	16,398	1,245	70
PAINT	9	132	4	75	6	143	19	350	6,300	0	3,260
PANELING	0	5	0	0	0	4	0	9	100	0	300
PHOTOGRAPHIC EQUIP	15	257	9	349	16	460	40	1066	106,531	3,234	1,893
POLICE SCANNER	18	54	12	39	7	16	37	109	18,826	1,235	25
RADAR DETECTOR	50	137	33	89	29	65	112	291	48,385	2,269	200
POWER TOOL	302	1710	110	627	175	1060	587	3397	872,858	13,188	1,210
PRECIOUS METALS	6	93	8	2584	4	243	18	2920	114,016	2,600	0
PROJECTORS	2	5	0	1	0	13	2	19	7,076	100	0
PURSE OR WALLET	245	549	279	571	199	456	723	1576	79,670	5,513	776
RADIO	209	1823	143	10376	152	663	504	12862	240,570	10,365	2,694
RECORD/RECORD ALBUM	14	2135	13	1697	8	1210	35	5042	40,042	1,943	50
RELIGIOUS ITEMS	1	8	0	2	1	30	2	40	2,966	20	0
RADIO-TWO-WAY CITIZEN	43	192	30	99	25	96	98	387	135,766	16,012	25
SNOW BLOWER	208	281	90	116	114	152	412	549	269,960	4,975	160
ATHLETIC EQUIPMENT	22	219	20	316	13	67	55	602	52,402	12,169	890
STEREO COMPONENTS	219	1124	188	854	103	1137	510	3115	779,460	41,397	2,566
STREET/TRAFFIC SIGNS	2	27	0	0	1	3	3	30	2,805	0	20
SATELLITE DISH	0	1	1	1	2	6	3	8	7,469	1,100	0
SPEAKERS	112	812	80	686	73	738	265	2236	321,808	15,715	1,640
STEREOS	557	1787	428	1220	340	1195	1325	4202	1,444,473	72,962	13,994
STAMPS/STAMP COLLECT.	17	6008	5	12955	12	1215	34	20178	108,818	549	0
STORAGE SHED	1	3	0	1	3	4	4	8	1,984	0	425
TAPE DECKS	80	436	84	333	71	427	235	1196	636,025	9,046	389
TAPE RECORDER	50	360	58	362	78	1602	186	2324	146,393	2,439	562
TAPES	112	8534	100	8326	63	7378	275	24238	326,559	9,126	1,160
TELEVISIONS	1636	2929	1474	2468	1097	2266	4207	7663	2,445,837	79,195	12,798
TELEPHONE ANSWER MACHI	64	1029	34	146	35	212	133	1387	71,682	3,225	500
TELEPHONE	233	2548	139	535	119	699	491	3782	295,667	9,078	6,271
TELEPHONE BOOTH	5	8	1	5	0	4	6	17	4,053	450	10
TOYS	58	868	27	197	33	1839	118	2904	81,724	6,927	130
TOOLS	1309	28567	556	20219	832	29144	2697	77930	4,183,733	166,461	13,006
TRAILER	1	7	0	1	4	7	5	15	17,300	0	400
TRAFFIC STANDARD	1	6	0	0	0	0	1	6	1,000	0	0
TILLER	14	18	1	4	10	48	25	70	25,389	300	157
TIRES	63	1025	45	564	26	705	134	2294	300,187	3,797	855
TREE-SHRUBBERY-FLOWERS	3	13	1	12	10	56	14	81	3,938	0	75
UTILITY POLES	0	0	0	0	1	1	1	1	300	0	0
WINDSHIELD	5	14	2	6	0	4	7	24	1,025	100	2,126
WHEELCOVERS	8	23	4	18	2	8	14	49	5,758	320	150
VIDEO EQUIPMENT	2063	5423	1609	3320	1303	3604	4975	12347	3,886,315	533,460	10,767
VIDEO ACCESSORIES	161	2858	123	1733	112	2304	396	6895	495,549	23,579	1,397
VENDING MACHINE	11	1587	12	47	20	75	43	1709	11,201	1,102	25,539
VEHICLES											
AUTOS	51	895	42	74	35	177	128	1146	1,895,037	1,145,431	62,241
DUNE BUGGY	1	2	4	5	1	1	6	8	8,271	1	0
GOLFCART(MOTORIZED)	2	4	5	8	4	8	11	20	27,950	13,050	5,450

DOWNSTATE ILLINOIS
ANNUAL BURGLARY ANALYSIS BY PROPERTY TYPE — 1989 cont'd
(Report does not include attempts)

PROPERTY TYPE	TIME OF DAY: DAY OFFNS	DAY ITEMS	NIGHT OFFNS	NIGHT ITEMS	UNKNOWN OFFNS	UNKNOWN ITEMS	TOTAL OFFNS	TOTAL ITEMS	DOLLAR VALUE STOLEN	DOLLAR VALUE RECOVERED	DOLLAR VALUE DESTROYED
MINI BIKE	12	17	8	12	8	13	28	42	18,702	2,535	1,000
MOTOR SCOOTER	3	6	3	5	1	10	7	21	10,179	850	0
MOTORCYCLE	47	77	40	53	40	66	127	196	277,048	43,492	701
TRAIL BIKE	6	6	3	4	4	5	13	15	13,025	3,575	0
SNOW MOBILE	8	11	5	8	3	3	16	22	34,500	5,800	0
MOPED	4	5	1	2	3	5	8	12	4,936	3,796	150
FARM TRACTOR	4	8	1	2	5	6	10	16	74,618	1,700	0
TRUCK	11	14	17	29	11	21	39	64	443,072	256,358	8,300
MOTOR HOME	2	2	0	0	0	0	2	2	0	0	51
OTHER MOTOR VEHICLE	42	61	5	10	44	89	91	160	158,945	36,351	1,048
WINDOW	411	1249	425	1069	485	1308	1321	3626	95,238	1,343	234,716
OTHER COMMODITIES	2300	64087	1295	22044	1214	29965	4809	116096	4,404,482	262,516	248,193
UNKNOWN	373	238	330	208	147	122	850	568	0	0	0
NONE	1207	1157	1170	1078	926	917	3303	3152	0	0	0
UNCODED	4124	5669	3291	3291	1025	1816	8440	10776	0	0	0
TOTALS	27914	341762	20146	245482	17371	249519	65431	836763	63,823,867	5,710,537	1,508,809

CHICAGO POLICE DEPARTMENT
ANNUAL BURGLARY ANALYSIS BY PROPERTY TYPE — 1989
(Report does not include attempts)

PROPERTY TYPE	TIME OF DAY: DAY OFFNS	DAY ITEMS	NIGHT OFFNS	NIGHT ITEMS	UNKNOWN OFFNS	UNKNOWN ITEMS	TOTAL OFFNS	TOTAL ITEMS	DOLLAR VALUE STOLEN	DOLLAR VALUE RECOVERED	DOLLAR VALUE DESTROYED
CLOTHING	739	1583	538	879	5	10	1282	2472	1,496,191	76,838	0
CONSUMABLES	661	1581	910	1638	9	15	1580	3234	1,883,677	155,288	0
CURRENCY	5227	5227	3377	3377	23	23	8627	8627	4,255,311	23,580	0
DRUGS-CONT SUBSTANCES	9	16	7	12	0	0	16	28	22,745	522	0
ELECTRONIC EQUIPMENT	4403	8145	2499	3937	13	32	6915	12114	8,025,676	172,268	0
FURS	79	266	42	89	1	2	122	357	836,200	5,365	0
FIREARMS											
FIREARMS-OTHER	68	289	39	129	0	0	107	418	147,461	5,465	0
HOUSEHOLD WARE	552	1611	415	926	8	14	975	2551	1,153,500	24,072	0
JEWELRY	1979	3372	528	914	6	13	2513	4299	6,553,596	57,105	0
OFFICE EQUIPMENT											
OTHER OFFICE EQUIP	821	1263	515	754	2	2	1338	2019	3,495,689	98,734	0
OTHER COMMODITIES	2966	5362	2748	4237	42	49	5756	9648	8,069,112	224,970	0
UNCODED	10147	10147	8023	8023	68	68	18238	18238	0	0	0
TOTALS	27651	38862	19641	24915	177	228	47469	64005	35,939,158	844,207	0

The category of theft includes figures on burglary from motor vehicle to maintain consistency with the national program.

Theft

38 § 16-1.

(a) A person commits theft when he knowingly:

(1) Obtains or exerts unauthorized control over property of the owner; or

(2) Obtains by deception control over property of the owner; or

(3) Obtains by threat control over property of the owner; or

(4) Obtains control over stolen property knowing the property to have been stolen or under such circumstances as would reasonably induce him to believe that the property was stolen, and

(A) Intends to deprive the owner permanently of the use or benefit of the property; or

(B) Knowingly uses, conceals or abandons the property in such manner as to deprive the owner permanently of such use of benefit; or

(C) Uses, conceals, or abandons the property knowing such use, concealment or abandonment probably will deprive the owner permanently of such use or benefit.

(5) Obtains or exerts control over property in the custody of any law enforcement agency which is explicitly represented to him by any law enforcement officer or any individual acting in behalf of a law enforcement agency as being stolen.

The Chicago Police Department includes the offense of burglary from motor vehicle as a theft. Therefore, this section does not contain burglary from motor vehicle analysis by property type or analysis by place reports for the Chicago Police Department.

THEFT OFFENSES
1988/1989

GEOGRAPHIC AREA	YEAR	POPULATION	% VIOLENT CRIMES	% CRIME INDEX	CRIME RATE PER 100,000	TOTAL
DOWNSTATE	1988	8,538,470	68.3	63.3	2,637.8	225,228
DOWNSTATE	1989	8,638,480	69.7	64.4	2,670.2	230,663
% CHANGE		+1.2	+2.0	+1.7	+1.2	+2.4
CHICAGO P.D.	1988	3,009,530	56.1	43.1	4,272.0	128,567
CHICAGO P.D.	1989	2,977,520	56.4	42.8	4,367.4	130,041
% CHANGE		-1.1	+0.5	-0.7	+2.2	+1.1
STATE TOTAL	1988	11,548,000	63.3	54.1	3,063.7	353,795
STATE TOTAL	1989	11,616,000	64.2	54.5	3,105.2	360,704
% CHANGE		+0.6	+1.4	+0.7	+1.4	+2.0

THEFT ARRESTS
1988/1989

		AGE		SEX		RACE							TOTAL ARRESTS
Geographic Area	Year	Adult	Juvenile	Male	Female	White	Black	Mexican	Puerto Rican	Asian/ Pacific Islander	Amer. Indian/ Alaskan	Other Hisp.	
Downstate	1988	32,137	13,112	30,840	14,409	28,187	15,977	627	21	220	19	198	45,249
Downstate	1989	34,225	12,683	32,325	14,583	28,671	17,099	683	35	201	18	201	46,908
1988-1989 % CHANGE		+6.5	-3.3	+4.8	+1.2	+1.7	+7.0	+8.9	+66.7	-8.6	-5.3	+1.5	+3.7
% TOTAL ARRESTS		73.0	27.0	68.9	31.1	61.1	36.5	← 2.4 →					100.0
Chicago P.D.	1988	31,611	7,270	30,958	7,923	9,193	29,429	★	★	204	55	★	38,881
Chicago P.D.	1989	34,743	6,017	32,306	8,454	9,284	31,183	★	★	227	66	★	40,760
1988-1989 % CHANGE		+9.9	-17.2	+4.4	+6.7	+1.0	+6.0	—	—	+11.3	+20.0	—	+4.8
% TOTAL ARRESTS		85.2	14.8	79.3	20.7	22.8	76.5	← 0.7 →					100.0

★The Chicago Police Department reports only the race codes of White, Black, Asian/Pacific Islander and American Indian/Alaskan.

DOWNSTATE ILLINOIS
ANNUAL THEFT ANALYSIS BY PLACE — 1989
(Report does not include attempts)

PLACE	DAY OFFENSES	NIGHT OFFENSES	UNKNOWN OFFENSES	TOTAL OFFENSES	PERCENT DIST	DOLLAR VALUE STOLEN	DOLLAR VALUE RECOVERED	DOLLAR VALUE DESTROYED
HOUSING PROJECT	135	89	46	270	.2	56,390	946	1,156
APARTMENT	2475	1645	893	5013	2.9	2,032,604	78,317	9,824
APARTMENT STORAGE LOCKER	64	48	74	186	.1	74,301	1,166	168
ALLEY	277	193	149	619	.4	154,995	12,584	4,021
APARTMENT-COMMON AREA	569	300	313	1182	.7	266,813	12,125	7,357
CONDOMINIUM	54	20	42	116	.1	191,242	660	100
AIRPORT	21	3	18	42	.0	73,429	30,000	60
APARTMENT-PARKING LOT	950	645	727	2322	1.3	679,186	10,095	49,301
BANK	270	58	73	401	.2	519,494	42,918	1,510
BIKE RACK	331	160	221	712	.4	118,093	7,906	187
BARBER SHOPS	21	7	5	33	.0	8,214	122	0
BAR OR TAVERN	435	973	337	1745	1.0	418,920	19,464	2,693
BOAT	90	35	54	179	.1	87,028	1,707	450
BOAT MARINA	115	25	29	169	.1	287,680	16,385	4,380
BOAT DOCK AND MOORINGS	49	30	28	107	.1	108,351	26,706	8,320
BOAT HOUSE	4	2	4	10	.0	8,217	0	0
BOWLING ALLEY	87	112	42	241	.1	64,809	2,108	400
BUILDING	167	36	46	249	.1	258,256	2,727	618
OFFICE BUILDING	406	43	186	635	.4	1,107,446	64,136	6,239
BUS	30	7	6	43	.0	8,015	253	0
BUS GARAGE	13	3	4	20	.0	5,269	0	0
BUS TERMINAL	16	6	12	34	.0	6,294	11	0
BRIDGE	5	2	3	10	.0	2,774	15	100
BUSINESS PLACE/COMMERCIAL	8855	3036	2031	13922	8.0	9,296,978	638,384	58,020
CEMETERY	84	9	31	124	.1	49,900	1,068	610
CHAIN STORE-OTHER	1937	816	141	2894	1.7	815,554	184,811	842
CHURCH	280	92	116	488	.3	154,232	11,916	1,292
COAL MINE	11	5	9	25	.0	157,231	0	7,100
COIN OPERATED MACHINE	83	51	72	206	.1	16,449	202	4,343
CONVENIENT STORE-INDEPEND	205	229	48	482	.3	39,943	2,385	755
CONVENIENT STORE-CHAIN	1028	1390	175	2593	1.5	193,697	7,138	1,385
CURRENCY EXCHANGE	20	4	5	29	.0	26,477	210	0
COLLEGE OR UNIVERSITY	1584	367	727	2678	1.5	789,321	74,470	5,758
COLLEGE OR UNIV RES HALL	204	198	272	674	.4	122,556	4,763	1,302
CONSTRUCTION SITE	1042	151	490	1683	1.0	2,367,972	206,152	8,772
CONSTRUCTION COMPANY	59	18	32	109	.1	213,337	29,900	1,015
DEPT STORE-INDEPENDENT	449	130	29	608	.3	108,057	36,729	250
DEPARTMENT STORE-CHAIN	8442	3127	606	12175	7.0	2,289,106	890,868	7,387
CREDIT UNION	23	3	4	30	.0	24,563	6,613	0
DRIVEWAY-RESIDENTIAL	1944	1387	1338	4669	2.7	1,158,525	41,629	32,867
DRUG REHAB. HALFWAY HOUSE	9	0	1	10	.0	201	0	0
DRUG STORE-INDEPENDENT	200	62	32	294	.2	48,333	4,764	77
DRUG STORE-CHAIN	1164	527	91	1782	1.0	160,330	51,344	1,748
DRY CLEANER	32	7	9	48	.0	26,236	342	355
VACANT LAND	70	32	51	153	.1	172,333	79,093	516
FARM BUILDING	176	63	147	386	.2	448,571	12,227	1,074
FARM PASTURE	72	25	73	170	.1	156,211	6,126	875
FARM PEN OR CORRAL	68	21	54	143	.1	191,840	10,245	0
FARM LAND-TILLED	81	24	49	154	.1	162,976	33,122	554
FARM HOUSE RESIDENCE	63	14	26	103	.1	49,051	212	475
ATHLETIC CLUB	100	50	87	237	.1	113,242	1,726	335
HEALTH CENTER	110	51	51	212	.1	78,415	439	180
FRATERNITY/SOROR.HOUSE	60	41	14	115	.1	37,637	3,557	0
FACTORY OR MFG BUILDING	369	79	181	629	.4	1,389,422	44,613	5,575
GARAGE-RESIDENTIAL	1206	592	579	2377	1.4	860,840	94,748	11,045
FAIRGROUNDS	47	19	17	83	.0	30,524	3,359	0

DOWNSTATE ILLINOIS
ANNUAL THEFT ANALYSIS BY PLACE — 1989 cont'd
(Report does not include attempts)

PLACE	DAY OFFENSES	NIGHT OFFENSES	UNKNOWN OFFENSES	TOTAL OFFENSES	PERCENT DIST	DOLLAR VALUE STOLEN	DOLLAR VALUE RECOVERED	DOLLAR VALUE DESTROYED
FIRE STATION	26	11	15	52	.0	19,933	2,295	0
FARM IMPLEMENT/SUPPLY BUS	68	16	28	112	.1	96,397	16,897	10
GARAGE/AUTOMOTIVE REPAIRS	313	74	156	543	.3	228,833	9,837	6,727
GAS/AUTO SERVICE STATION	6419	5994	975	13388	7.7	826,908	38,665	9,969
GOLF COURSE	94	41	48	183	.1	139,623	14,431	440
GRAIN ELEVATOR	14	8	15	37	.0	19,717	799	0
GROCERY/FOOD STORE-IND	863	411	113	1387	.8	127,909	12,420	2,308
GROCERY/FOOD STORE-CHAIN	4274	3068	424	7766	4.5	901,295	134,808	2,916
INDUSTRIAL PARK	16	10	13	39	.0	52,607	23	570
GYM LOCKER	176	41	74	291	.2	62,095	3,781	126
MENTAL HEALTH INSTITUTION	26	9	9	44	.0	22,036	106	0
HOSPITAL	447	154	143	744	.4	277,283	10,737	1,122
HISTORICAL SITE	1	1	6	8	.0	2,857	0	0
HARDWARE STORE-IND	60	13	11	84	.0	23,854	3,888	0
HARDWARE STORE-CHAIN	340	90	27	457	.3	94,507	15,027	1,265
HIGHWAY	78	58	57	193	.1	62,829	1,992	700
JEWELRY STORE	118	30	14	162	.1	1,302,724	39,093	0
JUNK YARD/SALVAGE YARD	99	24	46	169	.1	107,276	5,569	773
LAW ENFORCEMENT BUILDING	181	67	55	303	.2	97,901	15,435	129
LIQUOR STORE-INDEPENDENT	137	159	36	332	.2	56,529	1,690	89
LIQUOR STORE-CHAIN	66	60	5	131	.1	29,825	535	26
LIBRARY	157	46	56	259	.1	46,687	1,903	151
LUMBER YARD	43	12	23	78	.0	36,807	3,255	155
LAUNDROMAT	195	115	67	377	.2	58,608	2,252	965
LOCKER ROOM	265	93	106	464	.3	175,352	1,723	4
MAIL BOX	353	59	148	560	.3	79,189	7,802	138
MEDICAL OFFICES	144	22	62	228	.1	164,305	2,017	152
MOBILE HOME-PERMANENT	197	127	80	404	.2	156,632	5,950	1,588
MOBILE HOME PARK	118	71	74	263	.2	62,174	2,308	75
VACATION/CAMPER TRAILER	8	0	3	11	.0	7,890	0	15
URGENT CARE CENTER	6	3	4	13	.0	1,597	252	0
VIDEO STORE--CHAIN	84	33	14	131	.1	35,930	2,546	0
VIDEO STORE--INDEPENDENT	146	85	58	289	.2	120,078	4,287	0
MOTEL/HOTEL	834	507	413	1754	1.0	1,144,741	47,937	2,860
MOTORCYCLE SHOP	6	1	2	9	.0	24,654	0	0
FEDERAL PARK	1	0	2	3	.0	1,550	0	0
PAWN SHOP	13	1	5	19	.0	6,200	6,009	0
OIL FIELD	23	4	24	51	.0	106,864	1,200	0
MOVIE HOUSES/THEATER	29	42	22	93	.1	17,935	460	30
NURSING HOME	281	47	132	460	.3	167,542	1,974	430
PARK	441	223	163	827	.5	150,568	17,192	1,061
FOREST PRESERVE	13	10	6	29	.0	7,579	325	0
WILDLIFE MANAGEMENT AREA	5	4	1	10	.0	1,621	800	0
CAMPING GROUNDS	38	18	31	87	.1	35,614	341	0
LAKE OR WATERWAY	68	31	42	141	.1	72,916	37,627	2,825
PARK BUILDING	91	35	32	158	.1	30,888	3,339	460
RECREATION OR PICNIC AREA	274	324	41	639	.4	58,776	8,312	157
PARK ROAD OR SCENIC DRIVE	17	11	10	38	.0	6,167	290	115
PARKING LOT-GENERAL USE	1540	883	788	3211	1.8	955,398	73,070	26,207
PARKING LOT-BUSINESS	4356	2458	2206	9020	5.2	4,167,455	457,261	116,261
PARKING LOT-MUNICIPAL	279	162	153	594	.3	161,800	11,478	6,019
NEW OR USED CAR LOTS	762	285	465	1512	.9	1,126,190	34,772	64,864
PHARMACY-INDEPENDENT	55	18	8	81	.0	10,512	314	0
PHARMACY-CHAIN	55	22	5	82	.0	7,653	5,330	9
PUBLIC BUILDING	117	48	42	207	.1	152,424	409	130
FEDERAL BUILDING	29	7	21	57	.0	14,118	591	117

STATE BUILDING	28	2	14	44	.0	15,092	1,907	0
LOCAL GOVERNMENT BUILDING	102	20	48	170	.1	82,473	2,154	260
PUBLIC FACILITIES	32	15	33	80	.0	67,201	2,625	1,500
PENAL INSTITUTION	11	4	1	16	.0	687	14	14
PORCH	608	423	269	1300	.7	300,725	11,365	888
RESIDENCE-PRIVATE	8576	4651	3449	16676	9.6	11,080,931	701,059	55,476
RESIDENCE YARD	6695	3625	3741	14061	8.1	2,950,136	197,528	23,966
RESTAURANT-INDEPENDENT	482	578	253	1313	.8	570,512	23,587	806
RESTAURANT-CHAIN	828	838	359	2025	1.2	628,562	26,652	850
RIVER BANK	50	20	23	93	.1	67,368	8,968	85
ROLLER SKATING/ICE RINK	25	51	31	107	.1	21,596	392	103
SAVINGS AND LOAN INSTIT.	17	14	9	40	.0	19,629	1,610	20
SCHOOL GROUNDS	701	211	399	1311	.8	268,819	28,251	4,369
SCHOOL	1841	271	659	2771	1.6	719,960	53,324	3,346
SPORTING GOODS STORE-IND	56	15	9	80	.0	19,310	2,157	350
SPORTING GOODS STORE-CHAIN	229	81	9	319	.2	35,748	19,102	1
SIDEWALK	830	522	462	1814	1.0	417,429	29,148	2,730
STREET	4116	3159	2035	9310	5.4	2,079,814	263,242	71,826
SPORTS ARENA OR STADIUM	82	46	23	151	.1	45,143	1,053	50
STORAGE SHED	316	118	158	592	.3	398,007	5,460	600
SWIMMING POOL	117	53	35	205	.1	30,333	2,048	0
SHOPPING MALL	621	260	118	999	.6	896,069	64,165	1,055
TAXI	7	28	3	38	.0	4,346	0	0
ROADS - TOLL	4	1	4	9	.0	1,361	0	200
ROADS - OTHER	159	105	90	354	.2	211,250	19,745	2,986
TRAILER(TRUCK OR TRACTOR)	13	7	4	24	.0	80,250	39	0
VEHICLE	766	389	310	1465	.8	350,611	10,742	3,409
TRAIN CAR	3	5	2	10	.0	12,722	0	0
TRAIN YARD	24	8	5	37	.0	35,560	2,665	100
TRAIN YARD BUILDING	7	0	2	9	.0	3,229	0	0
TRAIN RIGHT-OF-WAY	53	18	30	101	.1	76,123	7,245	1,250
TRAIN(EXCEPT CTA)	3	2	1	6	.0	760	0	0
TRAIN-CTA	2	0	4	6	.0	726	0	0
TRAIN-COMMUTER	1	4	1	6	.0	4,180	625	0
TRAIN DEPOT-CTA	23	9	11	43	.0	7,304	20	13
TRAIN DEPOT-OTHER	55	28	33	116	.1	51,760	648	920
TRUCK STOP	119	137	20	276	.2	180,188	37,489	463
TRUCK TERMINAL	68	28	20	116	.1	419,189	151,850	25,200
WAREHOUSE	143	36	41	220	.1	773,036	72,920	500
WAREHOUSE SHIPPING DOCK	23	5	17	45	.0	111,940	43,460	0
WOODED AREA	23	11	10	44	.0	19,657	17,560	200
OTHER THAN THOSE ABOVE	1042	419	417	1878	1.1	1,005,146	77,213	4,625
UNKNOWN	569	198	275	1042	.6	156,279	15,721	365
UNCODED	565	308	480	1353	.8	262,840	142,778	3,991
TOTALS	91555	49931	32396	173882	100.0	66,699,233	5,931,391	715,866

CHICAGO POLICE DEPARTMENT
ANNUAL THEFT ANALYSIS BY PLACE — 1989
(Report does not include attempts)

PLACE	DAY OFFENSES	NIGHT OFFENSES	UNKNOWN OFFENSES	TOTAL OFFENSES	PERCENT DIST	DOLLAR VALUE STOLEN	DOLLAR VALUE RECOVERED	DOLLAR VALUE DESTROYED
APARTMENT	639	445	8	1092	.9	250,518	7,684	0
ALLEY	2596	1511	55	4162	3.3	658,910	11,660	0
APARTMENT-COMMON AREA	120	62	0	182	.1	29,371	582	0
AIRPORT	838	415	8	1261	1.0	712,332	79,161	0
BANK	79	13	1	93	.1	233,382	6,654	0
BARBER SHOPS	26	12	0	38	.0	19,570	2,045	0
BOAT	18	19	0	37	.0	57,530	35,006	0
BUILDING	91	26	0	117	.1	24,064	2,057	0
BUS	724	203	0	927	.7	112,609	1,022	0
BUSINESS PLACE/COMMERCIAL	1635	271	12	1918	1.5	1,470,340	16,142	0
CHURCH	187	74	1	262	.2	60,013	0	0
COIN OPERATED MACHINE	50	35	0	85	.1	9,462	87	0
CURRENCY EXCHANGE	118	19	2	139	.1	72,485	1,438	0
DEPT STORE-INDEPENDENT	3362	1049	10	4421	3.5	1,166,020	136,319	0
DEPARTMENT STORE-CHAIN	5382	1536	17	6935	5.4	1,208,045	383,774	0
DRUG STORE-CHAIN	1709	1030	7	2746	2.2	201,148	220,380	0
DRY CLEANER	130	39	0	169	.1	40,429	1,640	0
FACTORY OR MFG BUILDING	297	89	3	389	.3	394,411	27,579	0
GARAGE-RESIDENTIAL	472	371	10	853	.7	139,848	2,319	0
GAS/AUTO SERVICE STATION	1383	1206	5	2594	2.0	333,407	3,428	0
GROCERY/FOOD STORE-CHAIN	4411	2680	6	7097	5.6	490,258	104,682	0
HOSPITAL	548	155	3	706	.6	240,538	9,619	0
HIGHWAY	4	2	0	6	.0	2,700	500	0
LIQUOR STORE-CHAIN	425	1029	3	1457	1.1	272,019	12,361	0
LIBRARY	73	15	0	88	.1	208,012	200,204	0
MEDICAL OFFICES	210	29	1	240	.2	89,650	1,191	0
MOTEL/HOTEL	675	572	4	1251	1.0	618,522	10,155	0
NURSING HOME	112	62	1	175	.1	40,047	176	0
PARK	573	314	3	890	.7	179,255	5,055	0
LAKE OR WATERWAY	19	13	0	32	.0	15,931	0	0
PARKING LOT-GENERAL USE	6172	3604	26	9802	7.7	3,044,881	163,315	0
LOCAL GOVERNMENT BUILDING	270	75	4	349	.3	92,598	670	0
PORCH	704	526	10	1240	1.0	177,771	6,950	0
RESIDENCE-PRIVATE	6734	5193	118	12045	9.5	5,215,508	204,608	0
RESTAURANT-INDEPENDENT	1549	1188	3	2740	2.2	855,543	7,823	0
SAVINGS AND LOAN INSTIT.	6	2	0	8	.0	9,204	0	0
SCHOOL	1926	256	7	2189	1.7	551,744	10,013	0
STREET	22434	21105	104	43643	34.3	9,568,206	206,538	0
SPORTS ARENA OR STADIUM	30	36	0	66	.1	16,228	25	0
TAXI	49	81	0	130	.1	23,897	2,130	0
VEHICLE	939	804	1	1744	1.4	614,529	116,389	0
TRAIN YARD	195	72	0	267	.2	763,179	18,048	0
TRAIN-CTA	562	205	2	769	.6	133,787	6,777	0
TRAIN-COMMUTER	585	240	1	826	.6	98,148	3,795	0
WAREHOUSE	217	74	6	297	.2	476,993	50,214	0
OTHER THAN THOSE ABOVE	6891	3843	60	10794	8.5	4,746,988	227,460	0
TOTALS	76169	50600	502	127271	100.0	35,740,030	2,307,675	0

DOWNSTATE ILLINOIS
ANNUAL THEFT ANALYSIS BY PROPERTY TYPE — 1989
(Report does not include attempts)

PROPERTY TYPE	TIME OF DAY: DAY OFFNS	DAY ITEMS	NIGHT OFFNS	NIGHT ITEMS	UNKNOWN OFFNS	UNKNOWN ITEMS	TOTAL OFFNS	TOTAL ITEMS	DOLLAR VALUE STOLEN	DOLLAR VALUE RECOVERED	DOLLAR VALUE DESTROYED
AMMUNITION											
SHOTGUN AMMUNITION	6	707	1	2	0	4	7	713	547	43	0
RIFLE AMMUNITION	1	94	2	176	1	9999	4	10269	2,204	25	0
HANDGUN AMMUNITION	4	1626	1	60	3	49	8	1735	3,114	25	0
OTHER AMMUNITION	7	71	1	46	1	10	9	127	200	28	0
AIRCRAFT	2	2	0	0	0	0	2	2	45,000	30,000	0
ANTIFREEZE	20	237	8	120	5	17	33	374	2,901	175	0
ANTIQUES	53	136	28	227	22	70	103	433	101,286	8,327	0
ART OBJECT	82	354	38	120	81	190	201	664	266,841	9,076	150
ANIMALS-LIVESTOCK											
CATTLE	28	130	6	29	30	82	64	241	160,580	5,630	625
FOWL	6	67	3	28	5	228	14	323	1,931	57	0
SHEEP	3	4	0	0	3	17	6	21	2,196	0	0
SWINE	19	493	6	52	21	335	46	880	93,219	900	0
OTHER ANIMALS	30	1098	6	7	6	16	42	1121	33,287	9,690	0
ANIMALS/DOMESTIC	339	740	194	824	136	236	669	1800	251,214	34,542	1,064
APPLIANCE-HOUSEHOLD	432	1016	113	260	169	358	714	1634	492,043	51,290	2,376
AUDIO VISUAL EQUIP	60	289	32	135	82	238	174	662	66,392	3,171	285
AUTO PARTS/ACCESSORY	3089	8655	1672	5202	2102	6006	6863	19863	1,712,647	74,136	209,392
BATTERY	425	1360	198	828	168	561	791	2749	82,020	4,119	836
BICYCLE PARTS	180	320	98	190	48	104	326	614	37,466	3,823	367
BICYCLE	7222	19326	4095	4723	3941	4475	15258	28524	2,833,741	321,579	10,413
BOAT	179	209	89	93	106	113	374	415	747,420	143,076	12,425
BOAT OUTBOARD ENGINE	171	214	77	91	113	133	361	438	426,613	9,006	1,700
BOAT TRAILER	13	28	2	7	1	7	16	42	47,967	3	0
BOATING ACCESSORY	129	375	38	154	59	182	226	711	148,595	528	1,335
BOOK	278	2111	71	255	68	779	417	3145	68,663	18,480	72
CAMERA	277	503	118	211	110	215	505	929	306,742	20,689	0
CHECKS/ETC(NON-NEG)	262	6775	83	1553	51	228	396	8556	0	0	0
CHECKS/ETC-NEGOTIABLE	708	8705	184	2545	330	2341	1222	13591	1,723,517	254,427	601
CELLULAR PHONE	78	104	27	29	29	61	134	194	595,638	11,223	0
CHEMICALS											
FERTILIZER	3	46	0	0	0	0	3	46	5,746	2,546	0
HERBICIDES	4	105	1	10	0	0	5	115	6,005	0	0
PESTICIDES	2	801	0	0	1	40	3	841	3,606	6	0
OTHER CHEMICALS	14	162	9	62	5	23	28	247	56,179	344	0
CONVERTER-TV,RADIO,ETC	46	67	16	24	9	9	71	100	19,634	3,160	400
CIGARETTES/TOBACCOS	1901	59523	1298	32639	207	5270	3406	97432	271,896	63,155	1,005
CLOTHING	6720	31123	2969	13438	1071	4519	10760	49080	3,088,709	827,525	8,227
COIN OPERATED MACHINES	61	215	42	58	33	153	136	426	40,553	6,421	3,431
COIN OPER. WASH. MACH.	8	15	1	2	3	10	12	27	1,739	1,055	400
COMPONENT CB AM/FM	49	57	36	42	6	10	91	109	20,257	0	60
CONSTRUCTION EQUIP	324	5652	83	446	132	802	539	6900	1,243,398	94,298	2,381
CONSTRUCTION MATERIAL	577	50848	108	3524	279	21003	964	75375	1,173,028	38,624	6,460
HEAVY CONSTRUCT. EQUIP	22	103	7	9	10	14	39	126	457,566	261,000	25,000
CONSUMABLES	579	9438	455	2627	143	1846	1177	13911	78,739	21,221	67
COMPUTER	185	267	32	68	23	36	240	371	794,774	47,351	9,335
COMPUTER ACCESSORIES	112	756	31	155	40	119	183	1030	945,938	22,550	30
COPPER ALLOYS	109	24201	55	7507	79	20939	243	52647	277,429	12,418	13,150
CREDIT CARDS	266	610	135	295	122	266	523	1171	0	0	0
COSMETICS	640	4435	264	1866	58	406	962	6707	109,926	52,674	65
CURRENCY	7898	58416	4155	24436	2942	26658	14995	109510	10,180,457	297,720	15,154
COIN COLLECTORS ITEM	30	15690	13	789	7	516	50	16995	91,956	3,792	0
CHAIN SAW	85	136	24	57	68	89	177	282	101,768	3,309	1,415
DOOR	153	274	61	153	74	151	288	578	113,917	2,840	11,609
DRIVERS LICENSE	142	1074	74	531	58	632	274	2237	18,813	1,222	8

DOWNSTATE ILLINOIS
ANNUAL THEFT ANALYSIS BY PROPERTY TYPE — 1989 cont'd
(Report does not include attempts)

PROPERTY TYPE	TIME OF DAY: DAY OFFNS	DAY ITEMS	NIGHT OFFNS	NIGHT ITEMS	UNKNOWN OFFNS	UNKNOWN ITEMS	TOTAL OFFNS	TOTAL ITEMS	DOLLAR VALUE STOLEN	DOLLAR VALUE RECOVERED	DOLLAR VALUE DESTROYED
DISK	111	1767	53	579	28	926	192	3272	53,190	9,290	86
DISK PLAYER	51	71	26	49	36	71	113	191	60,610	6,088	400
DRUGS-CONT SUBSTANCES	42	83	17	160	18	979	77	1222	11,991	928	700
DRUGS-COMMON MEDICINE	236	8776	117	3196	34	236	387	12208	35,488	15,907	83
NEEDLES AND SYRINGES	97	224	36	55	1	2	134	281	18,286	18,061	0
EXTERIOR OF BUILDING	20	45	7	12	11	36	38	93	14,445	8	380
ELECTRONIC EQUIPMENT	353	989	135	387	306	1104	794	2480	886,570	48,249	2,213
EXTERIOR OF HOUSE	27	72	14	19	12	19	53	110	20,880	400	3,420
EXPLOSIVES	6	13	1	1	2	49	9	63	1,877	293	0
FARM EQUIPMENT	64	114	15	20	66	150	145	284	341,332	6,576	300
FENCE	62	811	16	24	35	265	113	1100	43,158	825	5,778
FLATWARE	36	471	11	261	17	384	64	1116	105,091	6,382	0
FIRE EXTINGUISHER	68	203	35	64	36	80	139	347	17,795	1,190	211
FISHING EQUIPMENT	296	2053	135	1559	128	3392	559	7004	236,557	11,262	495
CAMPING EQUIPMENT	62	284	25	54	28	63	115	401	35,792	3,277	0
HUNTING EQUIPMENT	53	1596	16	228	18	1052	87	2876	42,043	648	0
OTHER SPORTING EQUIP.	178	558	99	324	97	588	374	1470	175,435	12,019	745
MEAT	488	8104	387	2812	53	733	928	11649	93,191	57,319	342
OTHER FOOD	906	4936	1080	5827	139	3907	2125	14670	167,726	22,653	1,484
FOOD STAMPS	262	7427	115	3554	111	2687	488	13668	123,738	1,451	115
FURNISHINGS	431	2294	178	980	207	1440	816	4714	623,251	31,128	8,906
FURS	54	140	33	63	16	22	103	225	480,363	8,322	0
GRAIN	14	3334	2	22	14	4717	30	8073	47,579	0	0
GASOLINE	5608	52144	5417	49720	731	12587	11756	114451	231,208	5,523	2,529
PETROLEUM PRODUCTS	28	867	32	968	12	4672	72	6507	8,049	349	25
FIREARMS											
FIREARMS-HANDGUNS	332	578	171	222	160	1430	663	2230	252,060	26,876	2,355
FIREARMS-RIFLES	70	191	28	99	27	74	125	364	57,165	2,934	0
FIREARMS-SHOTGUNS	72	116	26	46	30	66	128	228	62,166	3,925	400
FIREARMS-MILITARY	6	11	0	1	0	0	6	12	4,420	15	0
FIREARMS-OTHER	62	102	28	35	31	52	121	189	32,964	3,696	95
INTERIOR OF BUILDING	3	6	3	8	1	5	7	19	3,080	0	852
GLASS	14	34	12	65	10	22	36	121	4,683	101	1,759
GRASS AND SOD	9	39	4	112	3	762	16	913	2,257	50	250
HOUSEHOLD WARE	342	2390	127	985	148	1633	617	5008	253,934	33,575	1,090
INTERIOR OF HOUSE	1	8	1	1	2	9	4	18	1,540	0	2,450
IDENTIFICATION ITEMS	85	868	52	476	46	442	183	1786	7,544	942	0
INSECT KILLER (ELECT.)	15	26	5	5	12	13	32	44	3,192	4	0
JEWELRY	2689	13406	1088	5121	1046	3618	4823	22145	8,988,338	551,008	24,534
LABORATORY EQUIPMENT	30	66	5	8	4	6	39	80	33,467	2,008	1,000
GOLF CLUBS AND ACCESS.	93	1170	38	4961	28	251	159	6382	99,874	4,396	0
KEYS	172	1333	174	1111	41	192	387	2636	19,034	2,378	681
GRILL (CHARCOAL,GAS)	171	202	104	1684	50	56	325	1942	62,031	1,315	109
SAFE	4	10	3	3	2	2	9	15	8,262	500	2
LAWN MOWERS POWERED	469	588	188	226	201	230	858	1044	565,725	39,149	600
LAWN ORNAMENT	264	1541	159	348	144	334	567	2223	66,297	3,197	778
LAWN MOWERS MANUAL	67	74	31	45	38	45	136	164	41,079	1,703	150
LAWN FURNITURE	163	421	110	277	114	306	387	1004	77,621	4,498	340
LAWN CARE EQUIPMENT	109	254	41	90	40	94	190	438	87,571	5,959	110
LICENSE PLATES	1369	1831	639	792	723	928	2731	3551	100,810	6,559	413
LIQUOR (ALCOHOL BEV.)	492	2568	934	4425	99	620	1525	7613	51,600	15,265	1,280
LOTTERY TICKETS	105	29103	65	13475	53	27675	223	70253	164,048	3,069	936
LUGGAGE	86	158	51	165	62	198	199	521	66,709	4,254	225
MAIL	182	1380	49	132	80	281	311	1793	8,037	1,125	226
MAIL BOX	247	356	128	157	159	171	534	684	43,915	1,102	1,595
MUSICAL INSTRUMENTS	178	1783	63	158	64	105	305	2046	265,575	15,913	1,375

MICROWAVE OVEN	96	135	45	83	26	40	167	258	61,128	3,526	0
MOBILE HOME	1	1	0	0	0	0	1	1	89	0	0
OIL WELL EQUIPMENT	18	191	0	0	14	97	32	288	103,581	1,300	0
OFFICE EQUIPMENT											
TYPEWRITERS	57	92	11	14	17	26	85	132	46,727	9,046	0
CALCULATOR/ADD MACH.	91	300	24	89	27	89	142	478	22,896	2,951	210
DUPLICATING EQUIP	7	8	1	1	7	8	15	17	25,399	1,259	0
OTHER OFFICE EQUIP	93	327	14	44	31	69	138	440	175,013	4,504	25
PARKING METERS	67	113	23	38	25	73	115	224	88,415	4,978	2,120
PUBLIC ADDRESS SYSTEM	7	16	3	3	3	27	13	46	5,735	0	250
PAINT	24	327	3	5	5	106	32	438	5,883	288	100
PANELING	2	37	0	0	2	25	4	62	1,305	0	0
PHOTOGRAPHIC EQUIP	54	350	20	203	8	85	82	638	88,153	3,136	20
POLICE SCANNER	20	66	15	18	8	9	43	93	10,121	100	0
RADAR DETECTOR	394	554	355	464	258	325	1007	1343	223,815	11,944	2,220
POWER TOOL	239	829	73	227	109	337	421	1393	399,292	13,648	450
PRECIOUS METALS	48	11078	17	4993	17	13465	82	29536	193,283	6,313	0
PROJECTORS	2	11	0	2	6	8	8	21	7,832	400	0
PURSE OR WALLET	3683	6637	2127	3037	1411	2310	7221	11984	516,226	49,021	2,803
RADIO	1592	6838	884	5071	900	1169	3376	13078	1,224,370	31,636	21,831
RECORD/RECORD ALBUM	28	1194	11	301	3	86	42	1581	16,842	703	4
SHOPPING CART	4	10	3	3	2	3	9	16	1,003	510	0
RELIGIOUS ITEMS	3	19	2	2	5	9	10	30	2,148	590	0
RADIO-TWO-WAY CITIZEN	152	238	90	131	117	173	359	542	229,373	11,302	200
SNOW BLOWER	67	102	22	26	32	40	121	168	66,450	2,900	0
ATHLETIC EQUIPMENT	132	381	73	722	37	99	242	1202	112,167	3,122	249
STEREO COMPONENTS	270	708	181	459	121	435	572	1602	300,024	16,460	1,300
STREET/TRAFFIC SIGNS	88	347	60	114	24	55	172	516	29,867	4,307	1,276
SATELLITE DISH	4	5	2	2	4	147	10	154	7,719	0	0
SPEAKERS	269	1112	239	970	191	921	699	3003	265,547	16,992	2,434
STEREOS	1472	1988	1014	1183	1160	1479	3646	4650	1,494,298	52,579	37,930
STAMPS/STAMP COLLECT.	21	4365	6	345	7	739	34	5449	97,808	31	40
STORAGE SHED	3	3	1	2	0	0	4	5	1,510	300	0
TAPE DECKS	421	564	251	304	255	328	927	1196	303,566	6,584	1,586
TAPE RECORDER	88	251	42	87	28	115	158	453	44,202	3,772	280
TAPES	1209	8930	500	5558	201	3652	1910	18140	230,809	51,683	829
TELEVISIONS	451	661	237	304	190	393	878	1358	406,563	35,664	650
TELEPHONE ANSWER MACHI	50	87	29	43	20	40	99	170	20,938	5,812	0
TELEPHONE	462	930	182	251	163	260	807	1441	519,976	45,689	2,536
TELEPHONE BOOTH	58	65	16	26	28	30	102	121	78,826	4,101	950
TOYS	423	1128	229	539	96	727	748	2394	61,867	20,174	695
TOOLS	1550	19066	439	5707	627	8551	2616	33324	1,862,008	75,514	3,809
TRAILER	140	160	45	46	82	136	267	342	1,392,334	637,964	26,250
TRAFFIC STANDARD	11	48	11	24	10	28	32	100	8,249	2,080	0
TILLER	10	12	8	10	23	33	41	55	23,072	500	0
TIRES	887	3447	457	1388	520	10883	1864	15718	1,057,601	41,478	8,133
TREE-SHRUBBERY-FLOWERS	226	1023	94	336	103	507	423	1866	87,675	7,385	3,612
UTILITY POLES	1	1	1	1	1	2	3	4	1,300	0	0
WINDSHIELD	13	24	7	11	11	23	31	58	4,904	20	5,852
WHEELCOVERS	559	1908	319	1217	149	491	1027	3616	226,405	5,283	1,845
VIDEO EQUIPMENT	707	1171	305	405	306	565	1318	2141	1,094,628	107,780	817
VIDEO ACCESSORIES	448	1955	202	795	166	1837	816	4587	276,966	45,210	1,333
VENDING MACHINE	98	168	66	128	69	111	233	407	73,134	7,226	17,644
WINDOW	180	2314	104	416	240	2906	524	5636	174,738	1,484	101,963
OTHER COMMODITIES	11633	140387	5636	36493	3913	53017	21182	229897	8,258,793	791,179	51,965
UNKNOWN	113	81	66	1609	41	39	220	1729	0	0	0

DOWNSTATE ILLINOIS
ANNUAL THEFT ANALYSIS BY PROPERTY TYPE — 1989 cont'd
(Report does not include attempts)

PROPERTY TYPE	TIME OF DAY: DAY OFFNS	DAY ITEMS	NIGHT OFFNS	NIGHT ITEMS	UNKNOWN OFFNS	UNKNOWN ITEMS	TOTAL OFFNS	TOTAL ITEMS	DOLLAR VALUE STOLEN	DOLLAR VALUE RECOVERED	DOLLAR VALUE DESTROYED
NONE	2732	2731	1612	1611	394	393	4738	4735	0	0	0
UNCODED	8590	9418	4365	4774	1548	1565	14503	15757	0	0	0
TOTALS	91555	712664	49931	293511	32396	299432	173882	1305607	66,699,233	5,931,391	715,866

CHICAGO POLICE DEPARTMENT
ANNUAL THEFT ANALYSIS BY PROPERTY TYPE — 1989
(Report does not include attempts)

PROPERTY TYPE	TIME OF DAY: DAY OFFNS	DAY ITEMS	NIGHT OFFNS	NIGHT ITEMS	UNKNOWN OFFNS	UNKNOWN ITEMS	TOTAL OFFNS	TOTAL ITEMS	DOLLAR VALUE STOLEN	DOLLAR VALUE RECOVERED	DOLLAR VALUE DESTROYED
CLOTHING	5161	7622	2520	3601	23	31	7704	11254	2,314,639	335,358	0
CONSUMABLES	6734	7468	3873	4383	28	30	10635	11881	2,156,443	233,110	0
CURRENCY	15668	15668	9336	9336	51	51	25055	25055	6,178,759	202,484	0
DRUGS-CONT SUBSTANCES	75	98	51	63	0	1	126	162	51,446	3,442	0
ELECTRONIC EQUIPMENT	5351	6205	5040	5805	31	36	10422	12046	5,941,529	136,804	0
FURS	86	114	52	75	0	1	138	190	472,001	22,913	0
FIREARMS											
FIREARMS-OTHER	292	386	213	289	5	6	510	681	168,077	12,261	0
HOUSEHOLD WARE	856	1311	478	720	8	10	1342	2041	578,383	45,126	0
JEWELRY	1868	2530	898	1250	7	10	2773	3790	3,867,813	205,713	0
OFFICE EQUIPMENT											
OTHER OFFICE EQUIP	815	986	294	396	2	3	1111	1385	1,855,447	45,499	0
OTHER COMMODITIES	12729	16746	7154	9456	124	143	20007	26345	12,155,493	1,064,965	0
UNCODED	26534	26534	20691	20691	223	223	47448	47448	0	0	0
TOTALS	76169	85668	50600	56065	502	545	127271	142278	35,740,030	2,307,675	0

DOWNSTATE ILLINOIS
ANNUAL BURGLARY FROM MOTOR VEHICLE ANALYSIS BY PLACE — 1989
(Report does not include attempts)

PLACE	DAY OFFENSES	NIGHT OFFENSES	UNKNOWN OFFENSES	TOTAL OFFENSES	PERCENT DIST	DOLLAR VALUE STOLEN	DOLLAR VALUE RECOVERED	DOLLAR VALUE DESTROYED
HOUSING PROJECT	8	13	6	27	.1	17,911	0	135
APARTMENT	91	56	32	179	.4	53,694	553	2,050
APARTMENT STORAGE LOCKER	2	4	3	9	.0	2,832	0	600
ALLEY	169	157	125	451	.9	137,542	1,638	8,663
APARTMENT-COMMON AREA	9	10	22	41	.1	9,013	240	1,350
CONDOMINIUM	6	2	1	9	.0	4,395	0	150
AIRPORT	4	0	1	5	.0	4,845	0	0
APARTMENT-PARKING LOT	1570	1124	988	3682	7.3	1,260,945	44,779	124,613
BANK	3	5	1	9	.0	1,461	0	140
BIKE RACK	2	0	0	2	.0	535	0	0
BAR OR TAVERN	20	42	12	74	.1	22,679	811	1,697
BOAT	6	3	13	22	.0	5,722	0	0
BOAT MARINA	6	10	6	22	.0	7,063	0	100
BOAT DOCK AND MOORINGS	6	6	6	18	.0	7,731	15	220
BOAT HOUSE	2	0	0	2	.0	6,801	0	230
BOWLING ALLEY	5	37	10	52	.1	13,051	0	1,200
BUILDING	2	0	3	5	.0	5,095	0	0
OFFICE BUILDING	4	3	3	10	.0	1,715	0	60
BUS	4	1	2	7	.0	2,438	0	0
BUS GARAGE	7	0	2	9	.0	2,460	320	0
BUS TERMINAL	4	1	1	6	.0	505	0	0
BRIDGE	3	2	1	6	.0	361	0	0
BUSINESS PLACE/COMMERCIAL	288	97	140	525	1.0	254,298	4,094	19,388
CEMETERY	13	1	0	14	.0	2,705	0	0
CHAIN STORE-OTHER	6	1	2	9	.0	2,912	0	0
CHURCH	7	8	4	19	.0	2,447	10	0
COIN OPERATED MACHINE	2	0	0	2	.0	580	10	0
CONVENIENT STORE-INDEPEND	0	4	3	7	.0	898	0	0
CONVENIENT STORE-CHAIN	5	15	3	23	.0	2,522	16	0
CURRENCY EXCHANGE	1	0	0	1	.0	500	0	100
COLLEGE OR UNIVERSITY	79	44	161	284	.6	52,694	1,290	7,659
COLLEGE OR UNIV RES HALL	6	5	5	16	.0	6,974	0	12
CONSTRUCTION SITE	50	7	26	83	.2	118,065	200	2,910
CONSTRUCTION COMPANY	13	13	45	71	.1	40,758	1,115	345
DEPT STORE-INDEPENDENT	2	0	0	2	.0	270	0	25
DEPARTMENT STORE-CHAIN	18	15	4	37	.1	7,530	647	201
CREDIT UNION	2	0	2	4	.0	5,075	20	75
DRIVEWAY-RESIDENTIAL	3873	2623	2790	9286	18.4	3,379,923	98,956	124,902
DRUG STORE-INDEPENDENT	2	1	0	3	.0	130	0	0
DRUG STORE-CHAIN	6	1	0	7	.0	1,181	1	0
VACANT LAND	9	6	9	24	.0	6,567	361	385
FARM BUILDING	10	4	5	19	.0	24,506	0	0
FARM PASTURE	3	1	4	8	.0	4,594	0	100
FARM PEN OR CORRAL	2	2	3	7	.0	3,455	0	0
FARM LAND-TILLED	7	4	7	18	.0	9,899	0	0
FARM HOUSE RESIDENCE	4	1	3	8	.0	1,323	0	509
ATHLETIC CLUB	0	0	1	1	.0	469	0	70
HEALTH CENTER	3	3	1	7	.0	2,425	0	0
FRATERNITY/SOROR.HOUSE	1	1	0	2	.0	1,473	0	300
FACTORY OR MFG BUILDING	30	24	9	63	.1	27,010	200	225
GARAGE-RESIDENTIAL	225	150	202	577	1.1	315,440	9,515	7,095
FAIRGROUNDS	7	5	4	16	.0	10,489	70	60
FIRE STATION	2	3	0	5	.0	86	36	0
FARM IMPLEMENT/SUPPLY BUS	2	2	1	5	.0	2,180	0	0
GARAGE/AUTOMOTIVE REPAIRS	146	40	91	277	.5	90,802	95,811	6,681
GAS/AUTO SERVICE STATION	141	90	64	295	.6	95,303	1,247	3,035

DOWNSTATE ILLINOIS
ANNUAL BURGLARY FROM MOTOR VEHICLE ANALYSIS BY PLACE — 1989 cont'd
(Report does not include attempts)

PLACE	DAY OFFENSES	NIGHT OFFENSES	UNKNOWN OFFENSES	TOTAL OFFENSES	PERCENT DIST	DOLLAR VALUE STOLEN	DOLLAR VALUE RECOVERED	DOLLAR VALUE DESTROYED
GOLF COURSE	7	4	7	18	.0	8,330	0	0
GRAIN ELEVATOR	2	2	0	4	.0	309	0	30
GROCERY/FOOD STORE-IND	7	4	2	13	.0	800	100	0
GROCERY/FOOD STORE-CHAIN	19	8	4	31	.1	5,170	144	251
INDUSTRIAL PARK	7	4	4	15	.0	14,113	0	450
MENTAL HEALTH INSTITUTION	1	2	1	4	.0	250	9	0
HOSPITAL	4	6	3	13	.0	5,106	165	0
HISTORICAL SITE	0	0	3	3	.0	535	0	0
HARDWARE STORE-CHAIN	1	0	0	1	.0	0	0	0
HIGHWAY	38	47	80	165	.3	50,189	438	7,745
JEWELRY STORE	0	1	1	2	.0	20	0	0
JUNK YARD/SALVAGE YARD	15	4	11	30	.1	7,538	300	401
LAW ENFORCEMENT BUILDING	22	6	2	30	.1	7,903	2,641	7
LIQUOR STORE-INDEPENDENT	2	1	0	3	.0	805	0	0
LIQUOR STORE-CHAIN	1	0	0	1	.0	502	0	50
LIBRARY	2	0	1	3	.0	745	0	0
LUMBER YARD	3	0	1	4	.0	365	0	0
LAUNDROMAT	2	0	1	3	.0	432	0	0
LOCKER ROOM	3	0	1	4	.0	1,201	10	0
MAIL BOX	0	0	1	1	.0	1	1	0
MEDICAL OFFICES	4	1	3	8	.0	1,000	0	41
MOBILE HOME-PERMANENT	26	7	4	37	.1	5,457	300	375
MOBILE HOME PARK	51	34	31	116	.2	24,999	610	400
VACATION/CAMPER TRAILER	2	2	3	7	.0	1,000	0	50
VIDEO STORE--CHAIN	0	1	1	2	.0	100	0	50
VIDEO STORE--INDEPENDENT	2	1	0	3	.0	998	0	0
MOTEL/HOTEL	32	48	36	116	.2	92,376	5,380	2,250
MOTORCYCLE SHOP	0	0	1	1	.0	280	0	0
FEDERAL PARK	1	0	0	1	.0	3	0	0
OIL FIELD	0	0	1	1	.0	300	0	0
MOVIE HOUSES/THEATER	1	3	6	10	.0	2,486	100	0
NURSING HOME	2	2	1	5	.0	2,911	0	100
PARK	48	24	22	94	.2	24,113	393	1,520
FOREST PRESERVE	15	5	10	30	.1	7,665	185	650
WILDLIFE MANAGEMENT AREA	6	4	1	11	.0	5,639	0	250
CAMPING GROUNDS	7	3	4	14	.0	7,403	700	200
LAKE OR WATERWAY	10	5	8	23	.0	6,803	20	2,520
PARK BUILDING	3	2	4	9	.0	1,344	0	50
RECREATION OR PICNIC AREA	5	5	6	16	.0	6,745	87	2
PARK ROAD OR SCENIC DRIVE	18	12	18	48	.1	15,020	0	1,295
PARKING LOT-GENERAL USE	1672	1237	1105	4014	8.0	1,530,600	41,482	85,825
PARKING LOT-BUSINESS	4781	4243	3212	12236	24.3	5,099,962	109,375	348,289
PARKING LOT-MUNICIPAL	246	165	144	555	1.1	179,064	5,568	13,568
NEW OR USED CAR LOTS	414	178	260	852	1.7	459,140	20,283	162,423
PHARMACY-INDEPENDENT	2	0	0	2	.0	10,400	0	0
PUBLIC BUILDING	3	0	1	4	.0	12,020	0	0
FEDERAL BUILDING	1	0	0	1	.0	50	0	0
LOCAL GOVERNMENT BUILDING	3	3	0	6	.0	950	600	100
PUBLIC FACILITIES	2	2	1	5	.0	2,263	0	0
PENAL INSTITUTION	3	0	0	3	.0	567	150	0
PORCH	4	4	2	10	.0	3,580	0	50
RESIDENCE-PRIVATE	483	399	228	1110	2.2	405,435	116,928	13,078
RESIDENCE YARD	345	219	446	1010	2.0	305,059	20,958	19,567
RESTAURANT-INDEPENDENT	13	24	12	49	.1	29,805	0	102
RESTAURANT-CHAIN	15	21	12	48	.1	11,643	170	401
RIVER BANK	6	4	14	24	.0	7,860	0	101

ROLLER SKATING/ICE RINK	0	4	3	7	.0	818	0	0
SAVINGS AND LOAN INSTIT.	3	0	0	3	.0	1,680	0	335
SCHOOL GROUNDS	181	97	148	426	.8	110,577	7,526	6,268
SCHOOL	31	19	25	75	.1	27,899	12,081	1,392
SPORTING GOODS STORE-IND	0	0	2	2	.0	1,224	0	0
SPORTING GOODS STORE-CHAIN	1	1	0	2	.0	323	23	0
SIDEWALK	3	4	1	8	.0	1,205	0	0
STREET	3328	3100	2330	8758	17.4	2,709,318	136,462	144,018
SPORTS ARENA OR STADIUM	2	8	4	14	.0	6,989	0	536
STORAGE SHED	10	4	5	19	.0	4,292	596	1,350
SWIMMING POOL	4	2	0	6	.0	1,490	0	100
SHOPPING MALL	16	17	18	51	.1	29,269	869	2,011
TAXI	1	2	3	6	.0	800	30	0
ROADS - TOLL	1	0	0	1	.0	0	0	0
ROADS - OTHER	82	71	59	212	.4	71,910	1,480	3,094
TRAILER(TRUCK OR TRACTOR)	7	1	8	16	.0	5,004	0	133
VEHICLE	1478	903	345	2726	5.4	1,108,999	25,889	10,317
TRAIN CAR	1	0	1	2	.0	14	0	0
TRAIN YARD	2	3	6	11	.0	8,140	0	75
TRAIN RIGHT-OF-WAY	4	2	1	7	.0	3,689	0	30
TRAIN(EXCEPT CTA)	1	0	1	2	.0	259	0	0
TRAIN-COMMUTER	0	0	1	1	.0	334	0	0
TRAIN DEPOT-CTA	0	1	0	1	.0	900	0	0
TRAIN DEPOT-OTHER	5	4	2	11	.0	1,877	0	150
TRUCK STOP	10	19	8	37	.1	22,987	400	50
TRUCK TERMINAL	21	21	8	50	.1	18,008	0	550
WAREHOUSE	1	3	2	6	.0	30,345	0	0
WAREHOUSE SHIPPING DOCK	9	0	2	11	.0	8,599	0	15
WOODED AREA	3	0	1	4	.0	1,427	400	0
OTHER THAN THOSE ABOVE	92	78	42	212	.4	67,882	3,064	1,301
UNKNOWN	101	56	61	218	.4	199,095	2,130	4,220
UNCODED	124	93	118	335	.7	119,581	29,224	18,987
TOTALS	20782	15907	13752	50441	100.0	18,978,565	809,226	1,172,408

DOWNSTATE ILLINOIS
ANNUAL BURGLARY FROM MOTOR VEHICLE ANALYSIS BY PROPERTY TYPE — 1989
(Report does not include attempts)

PROPERTY TYPE	TIME OF DAY: DAY OFFNS	DAY ITEMS	NIGHT OFFNS	NIGHT ITEMS	UNKNOWN OFFNS	UNKNOWN ITEMS	TOTAL OFFNS	TOTAL ITEMS	DOLLAR VALUE STOLEN	DOLLAR VALUE RECOVERED	DOLLAR VALUE DESTROYED
AMMUNITION											
SHOTGUN AMMUNITION	1	107	0	256	2	325	3	688	628	0	0
RIFLE AMMUNITION	1	2	1	177	0	151	2	330	79	18	0
HANDGUN AMMUNITION	1	422	1	199	4	9	6	630	660	0	0
OTHER AMMUNITION	2	71	1	129	0	51	3	251	500	20	0
AIRCRAFT	0	6	0	0	1	1	1	7	515	0	0
ANTIFREEZE	0	1	0	0	0	4	0	5	50	0	0
ANTIQUES	2	3	1	2	3	38	6	43	1,630	30	0
ART OBJECT	2	3	2	2	3	112	7	117	11,268	0	0
ANIMALS-LIVESTOCK											
CATTLE	6	20	0	0	0	0	6	20	14,380	0	0
SHEEP	5	5	2	3	0	0	7	8	4,186	0	350
SWINE	0	0	0	0	1	1	1	1	850	0	0
OTHER ANIMALS	0	0	0	0	1	1	1	1	920	0	0
ANIMALS/DOMESTIC	7	12	2	2	6	7	15	21	3,835	35	0
APPLIANCE-HOUSEHOLD	16	57	20	65	28	80	64	202	45,605	1,245	301
AUDIO VISUAL EQUIP	33	102	24	68	105	336	162	506	64,956	2,077	986
AUTO PARTS/ACCESSORY	500	1912	352	1215	375	1695	1227	4822	330,513	42,042	396,014
BATTERY	55	596	26	41	24	44	105	681	12,484	330	220
BICYCLE PARTS	3	6	2	3	0	1	5	10	1,445	0	0
BICYCLE	41	67	17	30	33	50	91	147	28,501	1,331	4,410
BOAT	2	2	1	7	5	5	8	14	1,903	0	0
BOAT OUTBOARD ENGINE	6	14	0	2	3	8	9	24	7,478	600	0
BOAT TRAILER	2	2	0	0	0	0	2	2	1,075	0	0
BOATING ACCESSORY	4	10	3	24	7	32	14	66	16,832	200	150
BOOK	30	222	20	150	18	133	68	505	14,024	441	51
CAMERA	241	2496	131	311	155	378	527	3185	340,287	3,615	2,361
CHECKS/ETC(NON-NEG)	49	371	29	207	16	56	94	634	0	0	0
CHECKS/ETC-NEGOTIABLE	69	1120	44	425	71	1419	184	2964	125,971	5,978	303
CELLULAR PHONE	252	318	144	174	110	152	506	644	558,094	19,088	7,710
CHEMICALS											
FERTILIZER	0	0	0	1	0	0	0	1	5	0	0
PESTICIDES	0	0	0	0	1	19	1	19	149	0	0
OTHER CHEMICALS	1	7	1	25	1	22	3	54	2,983	90	0
CONVERTER-TV,RADIO,ETC	10	13	2	16	3	5	15	34	6,071	0	1
CIGARETTES/TOBACCOS	41	3727	49	1852	20	865	110	6444	24,133	184	100
CLOTHING	539	3105	523	2745	367	3504	1429	9354	602,633	13,774	4,425
COIN OPERATED MACHINES	0	1	1	1835	1	1	2	1837	205	0	0
COMPONENT CB AM/FM	62	94	31	55	14	29	107	178	36,068	610	590
CONSTRUCTION EQUIP	26	191	11	38	13	45	50	274	66,318	2,605	0
CONSTRUCTION MATERIAL	13	1323	5	27	8	65	26	1415	31,228	900	0
HEAVY CONSTRUCT. EQUIP	3	44	0	0	0	0	3	44	3,870	0	0
CONSUMABLES	16	316	22	1134	19	765	57	2215	12,282	672	6
COMPUTER	34	47	17	26	8	20	59	93	141,431	1,050	1,407
COMPUTER ACCESSORIES	12	75	11	63	3	22	26	160	43,696	2,340	101
COPPER ALLOYS	1	31	4	91	4	9	9	131	6,986	200	0
CREDIT CARDS	52	142	47	313	41	141	140	596	0	0	0
COSMETICS	13	211	11	185	6	143	30	539	12,954	210	0
CURRENCY	827	3985	609	9393	558	2216	1994	15594	784,110	109,608	3,454
COIN COLLECTORS ITEM	5	31	4	120	3	42	12	193	37,704	0	0
CHAIN SAW	19	36	2	4	9	16	30	56	18,472	349	0
DOOR	7	76	12	35	15	56	34	167	7,653	10	12,816
DRIVERS LICENSE	48	302	26	281	40	295	114	878	6,836	606	100
DISK	11	1263	10	694	9	820	30	2777	36,512	16	0
DISK PLAYER	33	75	20	45	38	113	91	233	85,020	200	750
DRUGS-CONT SUBSTANCES	6	42	5	74	2	5	13	121	6,436	15	0

DRUGS-COMMON MEDICINE	7	52	6	19	6	33	19	104	1,636	77	0
NEEDLES AND SYRINGES	2	15	1	3	1	57	4	75	410	0	0
EXTERIOR OF BUILDING	2	2	0	0	0	0	2	2	100	0	200
ELECTRONIC EQUIPMENT	325	6045	228	745	913	1516	1466	8306	610,423	48,417	695
EXTERIOR OF HOUSE	1	1	1	2	1	2	3	5	438	2	0
EXPLOSIVES	2	11	0	4	0	1	2	16	770	35	0
FARM EQUIPMENT	2	3	0	0	2	3	4	6	17,952	0	0
FENCE	0	3	1	1	1	1	2	5	155	0	600
FLATWARE	4	5	0	6	8	50	12	61	2,072	50	0
FIRE EXTINGUISHER	17	98	5	39	17	63	39	200	5,932	594	14
FISHING EQUIPMENT	69	1123	45	1047	68	723	182	2893	86,209	1,943	380
CAMPING EQUIPMENT	14	415	6	26	7	16	27	457	8,585	200	100
HUNTING EQUIPMENT	17	130	17	274	9	43	43	447	16,497	855	50
OTHER SPORTING EQUIP.	54	487	47	303	90	750	191	1540	137,086	12,341	0
MEAT	7	2587	8	7507	7	102	22	10196	12,404	400	0
OTHER FOOD	47	1748	46	858	13	433	106	3039	17,627	1,197	717
FOOD STAMPS	18	716	6	281	13	142	37	1139	11,439	72	0
FURNISHINGS	13	40	11	64	10	69	34	173	25,771	346	570
FURS	8	9	3	9	6	12	17	30	91,425	0	0
GRAIN	0	0	1	1	0	0	1	1	13	0	0
GASOLINE	16	237	18	178	13	216	47	631	1,704	0	9
PETROLEUM PRODUCTS	1	24	1	18	3	14	5	56	336	10	0
FIREARMS											
FIREARMS-HANDGUNS	88	111	73	94	71	91	232	296	69,460	5,903	300
FIREARMS-RIFLES	9	17	11	27	12	21	32	65	20,319	1,860	0
FIREARMS-SHOTGUNS	26	39	22	35	15	39	63	113	33,049	1,879	20
FIREARMS-MILITARY	1	1	0	0	0	0	1	1	130	0	0
FIREARMS-OTHER	7	25	2	8	8	19	17	52	10,588	1,495	0
GLASS	6	23	5	11	2	15	13	49	3,477	0	1,346
HOUSEHOLD WARE	14	166	12	75	12	94	38	335	15,210	642	265
INTERIOR OF HOUSE	0	2	0	0	0	0	0	2	2	0	0
IDENTIFICATION ITEMS	23	179	13	168	30	179	66	526	2,777	147	0
INSECT KILLER (ELECT.)	1	1	0	0	0	0	1	1	50	50	0
JEWELRY	165	1782	104	488	89	1430	358	3700	718,623	7,112	2,375
LABORATORY EQUIPMENT	0	1	0	1	2	4	2	6	1,405	0	0
GOLF CLUBS AND ACCESS.	74	559	40	255	23	186	137	1000	130,937	6,917	1,025
KEYS	52	494	38	477	29	240	119	1211	6,410	176	62
GRILL (CHARCOAL,GAS)	2	7	1	2	2	3	5	12	1,788	0	0
SAFE	1	1	0	0	0	0	1	1	25	0	0
LAWN MOWERS POWERED	7	10	4	6	6	7	17	23	15,206	300	300
LAWN MOWERS MANUAL	1	1	4	5	0	0	5	6	1,721	450	0
LAWN FURNITURE	2	12	1	3	0	3	3	18	432	0	0
LAWN CARE EQUIPMENT	7	16	4	6	7	9	18	31	7,328	30	0
LICENSE PLATES	37	72	10	29	22	56	69	157	4,070	172	0
LIQUOR (ALCOHOL BEV.)	34	656	15	114	12	175	61	945	6,271	271	180
LOTTERY TICKETS	1	21	0	0	1	521	2	542	622	0	0
LUGGAGE	104	241	93	211	194	388	391	840	92,249	7,311	685
MAIL	1	2	2	803	2	4	5	809	88	1	0
MAIL BOX	2	2	2	5	0	0	4	7	555	0	100
MUSICAL INSTRUMENTS	37	94	27	59	17	81	81	234	101,422	3,839	0
MICROWAVE OVEN	6	11	7	7	6	7	19	25	5,949	20	0
OIL WELL EQUIPMENT	0	0	0	2	0	0	0	2	8	0	0
OFFICE EQUIPMENT											
TYPEWRITERS	7	15	5	9	5	13	17	37	8,535	265	75
CALCULATOR/ADD MACH.	22	131	19	89	14	129	55	349	33,821	15,406	0
DUPLICATING EQUIP	1	1	0	0	2	2	3	3	9,289	0	0

DOWNSTATE ILLINOIS
ANNUAL BURGLARY FROM MOTOR VEHICLE ANALYSIS BY PROPERTY TYPE — 1989 cont'd
(Report does not include attempts)

PROPERTY TYPE	TIME OF DAY: DAY OFFNS	DAY ITEMS	NIGHT OFFNS	NIGHT ITEMS	UNKNOWN OFFNS	UNKNOWN ITEMS	TOTAL OFFNS	TOTAL ITEMS	DOLLAR VALUE STOLEN	DOLLAR VALUE RECOVERED	DOLLAR VALUE DESTROYED
OTHER OFFICE EQUIP	12	135	10	27	3	60	25	222	39,610	440	400
PUBLIC ADDRESS SYSTEM	0	2	0	0	2	2	2	4	680	0	0
PAINT	1	6	1	8	0	0	2	14	49	3	0
PANELING	0	0	0	0	0	1	0	1	0	0	100
PHOTOGRAPHIC EQUIP	10	112	6	46	5	141	21	299	49,074	140	10
POLICE SCANNER	11	21	12	24	3	6	26	51	12,380	2,180	55
RADAR DETECTOR	3194	4100	3202	4382	1818	3383	8214	11865	1,856,611	40,082	52,911
POWER TOOL	127	501	50	312	137	745	314	1558	306,576	3,394	1,196
PRECIOUS METALS	3	5	4	35	1	1	8	41	1,745	0	0
PROJECTORS	0	0	0	0	1	2	1	2	525	0	0
PURSE OR WALLET	886	1465	822	1448	579	1016	2287	3929	269,497	11,047	4,146
RADIO	1238	8359	706	976	821	1182	2765	10517	1,088,981	57,238	28,043
RECORD/RECORD ALBUM	7	499	11	360	1	117	19	976	12,713	18	100
SHOPPING CART	0	0	0	0	1	9	1	9	0	0	0
RELIGIOUS ITEMS	0	0	2	5	1	2	3	7	370	135	0
RADIO-TWO-WAY CITIZEN	342	565	274	2394	265	430	881	3389	384,540	11,410	10,380
SNOW BLOWER	2	4	2	4	3	4	7	12	5,200	0	0
ATHLETIC EQUIPMENT	28	187	28	196	24	126	80	509	29,956	1,261	575
STEREO COMPONENTS	372	1032	284	765	231	731	887	2528	486,353	11,787	7,134
STREET/TRAFFIC SIGNS	2	3	2	9	1	1	5	13	750	0	0
SATELLITE DISH	0	0	1	1	0	0	1	1	50	0	0
SPEAKERS	538	2205	485	1684	372	1736	1395	5625	450,366	20,111	6,164
STEREOS	1797	2439	1063	1573	984	1405	3844	5417	1,678,899	36,291	34,954
STAMPS/STAMP COLLECT.	3	299	1	18	0	20	4	337	442	0	0
STORAGE SHED	2	3	0	0	0	1	2	4	595	0	0
TAPE DECKS	517	718	405	559	399	638	1321	1915	455,127	92,684	3,576
TAPE RECORDER	55	279	37	219	32	1679	124	2177	47,579	2,115	200
TAPES	717	26182	649	21125	576	22167	1942	69474	639,013	15,862	8,413
TELEVISIONS	98	177	72	122	93	158	263	457	130,254	1,560	1,535
TELEPHONE ANSWER MACHI	3	5	2	4	2	5	7	14	4,956	0	0
TELEPHONE	291	1440	182	256	209	322	682	2018	744,197	25,306	9,896
TELEPHONE BOOTH	1	1	0	0	1	4	2	5	2,124	0	0
TOYS	31	163	40	117	26	107	97	387	11,674	110	153
TOOLS	899	16116	492	14369	616	9963	2007	40448	2,030,012	36,339	14,661
TRAILER	0	1	1	1	1	1	2	3	5,800	0	100
TRAFFIC STANDARD	0	0	0	1	1	1	1	2	301	0	0
TILLER	1	1	1	14	2	2	4	17	1,529	0	0
TIRES	104	411	48	140	50	156	202	707	94,164	3,104	5,714
TREE-SHRUBBERY-FLOWERS	1	17	0	0	0	0	1	17	2,550	0	0
UTILITY POLES	1	1	2	2	0	0	3	3	410	0	0
WINDSHIELD	9	44	7	36	6	36	22	116	1,402	0	17,227
WHEELCOVERS	40	194	13	54	4	22	57	270	23,879	630	0
VIDEO EQUIPMENT	78	146	56	135	72	123	206	404	222,246	3,079	1,025
VIDEO ACCESSORIES	26	198	16	1483	22	136	64	1817	344,288	651	189
VENDING MACHINE	0	0	0	0	1	1	1	1	99	0	0
VEHICLES											
AUTOS	37	121	37	124	38	91	112	336	112,130	43,602	95,947
BUS	1	20	0	0	0	0	1	20	550	0	0
DUNE BUGGY	0	0	0	1	0	0	0	1	18	0	0
GOLFCART(MOTORIZED)	0	1	0	1	0	1	0	3	190	0	0
MINI BIKE	2	3	0	2	0	0	2	5	740	10	0
MOTOR SCOOTER	0	0	1	1	0	0	1	1	1,600	0	0
MOTORCYCLE	3	3	1	1	1	1	5	5	1,830	300	0
MOPED	0	0	0	0	1	1	1	1	0	0	250
FARM TRACTOR	0	1	1	1	0	1	1	3	310	0	75
TRUCK	2	6	1	20	3	7	6	33	700	350	6,126

MOTOR HOME	0	1	1	2	1	1	2	4	200	0	1,125
OTHER MOTOR VEHICLE	2	4	1	1	1	5	4	10	3,755	0	3,151
WINDOW	287	1002	337	1017	520	1470	1144	3489	34,731	115	361,946
OTHER COMMODITIES	1746	18496	1201	5989	1069	7371	4016	31856	1,471,021	56,598	48,257
UNKNOWN	78	54	55	45	39	26	172	125	0	0	0
NONE	449	434	394	373	360	366	1203	1173	0	0	0
UNCODED	2255	2263	1677	1677	428	428	4360	4368	0	0	0
TOTALS	20782	131973	15907	99077	13752	78680	50441	309730	18,978,565	809,226	1,172,408

MOTOR VEHICLE THEFT

Motor vehicle theft

(See definition of theft.)

MOTOR VEHICLE THEFT OFFENSES 1988/1989

GEOGRAPHIC AREA	YEAR	POPULATION	% VIOLENT CRIMES	% CRIME INDEX	CRIME RATE PER 100,000	TOTAL
DOWNSTATE	1988	8,538,470	7.5	7.0	290.7	24,825
DOWNSTATE	1989	8,638,480	7.5	6.9	288.2	24,896
% CHANGE		+1.2	+.0	-1.4	-0.9	+0.3
CHICAGO P.D.	1988	3,009,530	19.8	15.2	1,504.2	45,268
CHICAGO P.D.	1989	2,977,520	20.0	15.2	1,551.5	46,196
% CHANGE		-1.1	+1.0	+.0	+3.1	+2.1
STATE TOTAL	1988	11,548,000	12.5	10.7	607.0	70,093
STATE TOTAL	1989	11,616,000	12.7	10.7	612.0	71,092
% CHANGE		+0.6	+1.6	+.0	+0.8	+1.4

MOTOR VEHICLE THEFT ARRESTS 1988/1989

		AGE		SEX		RACE							TOTAL
Geographic Area	Year	Adult	Juvenile	Male	Female	White	Black	Mexican	Puerto Rican	Asian/ Pacific Islander	Amer. Indian/ Alaskan	Other Hisp.	ARRESTS
Downstate	1988	1,107	704	1,658	153	1,049	725	17	0	12	1	7	1,811
Downstate	1989	1,324	733	1,874	183	1,137	873	33	2	1	0	11	2,057
1988-1989 % CHANGE		+19.6	+4.1	+13.0	+19.6	+8.4	+20.4	+94.1	+.0	-91.7	-100.0	+57.1	+13.6
% TOTAL ARRESTS		64.4	35.6	91.1	8.9	55.3	42.4	← 2.3 →					100.0
Chicago P.D.	1988	5,751	2,298	7,242	807	2,169	5,812	★	★	61	7	★	8,049
Chicago P.D.	1989	6,890	1,978	7,845	1,023	2,274	6,555	★	★	29	10	★	8,868
1988-1989 % CHANGE		+19.8	-13.9	+8.3	+26.8	+4.8	+12.8	—	—	-52.5	+42.9	—	+10.2
% TOTAL ARRESTS		77.7	22.3	88.5	11.5	25.6	73.9	← 0.4 →					100.0

★ The Chicago Police Department reports only the race codes of White, Black, Asian/Pacific Islander and American Indian/Alaskan.

Percentages may not equal 100 due to rounding.

DOWNSTATE ILLINOIS
ANNUAL MOTOR VEHICLE THEFT ANALYSIS BY PLACE — 1989
(Report does not include attempts)

PLACE	DAY OFFENSES	NIGHT OFFENSES	UNKNOWN OFFENSES	TOTAL OFFENSES	PERCENT DIST	DOLLAR VALUE STOLEN	DOLLAR VALUE RECOVERED	DOLLAR VALUE DESTROYED
HOUSING PROJECT	9	5	1	15	.1	43,715	21,465	8,000
APARTMENT	43	36	24	103	.5	440,743	265,202	6,002
APARTMENT STORAGE LOCKER	1	1	0	2	.0	16,250	5,000	0
ALLEY	66	67	35	168	.7	789,647	580,596	16,545
APARTMENT-COMMON AREA	10	13	7	30	.1	95,900	63,351	1,800
CONDOMINIUM	0	1	2	3	.0	22,650	18,500	2,000
AIRPORT	2	2	1	5	.0	37,300	12,000	0
APARTMENT-PARKING LOT	549	412	357	1318	5.9	8,442,340	3,640,156	333,904
BANK	4	0	0	4	.0	30,000	2,500	0
BIKE RACK	0	0	2	2	.0	1,400	500	0
BAR OR TAVERN	11	34	11	56	.2	285,375	142,400	0
BOAT	1	0	0	1	.0	500	500	0
BOAT MARINA	1	1	0	2	.0	3,400	0	0
BOAT DOCK AND MOORINGS	3	1	0	4	.0	139,019	130,299	0
BOWLING ALLEY	0	9	4	13	.1	35,000	31,000	4,000
OFFICE BUILDING	1	1	1	3	.0	15,000	5,000	0
BUS	1	0	0	1	.0	16,000	0	0
BUS GARAGE	1	0	0	1	.0	15,000	15,000	0
BUS TERMINAL	0	4	0	4	.0	25,900	8,450	0
BUSINESS PLACE/COMMERCIAL	266	76	124	466	2.1	3,775,821	1,652,682	37,512
CEMETERY	2	2	0	4	.0	23,825	15,000	0
CHAIN STORE-OTHER	6	1	1	8	.0	73,199	33,000	0
CHURCH	4	3	1	8	.0	42,737	32,201	300
COAL MINE	0	0	0	0	.0	0	0	20,000
CONVENIENT STORE-INDEPEND	1	1	0	2	.0	4,500	0	0
CONVENIENT STORE-CHAIN	5	7	4	16	.1	59,600	8,500	1,000
COLLEGE OR UNIVERSITY	12	15	12	39	.2	204,922	69,510	1,445
COLLEGE OR UNIV RES HALL	0	0	2	2	.0	1,200	1,200	0
CONSTRUCTION SITE	19	6	19	44	.2	638,880	119,450	250
CONSTRUCTION COMPANY	11	1	8	20	.1	304,500	56,700	0
DEPARTMENT STORE-CHAIN	6	3	0	9	.0	88,450	33,500	11,000
CREDIT UNION	0	1	1	2	.0	13,000	9,600	0
DRIVEWAY-RESIDENTIAL	1051	1110	446	2607	11.6	11,611,250	5,634,742	270,952
DRUG STORE-INDEPENDENT	1	0	0	1	.0	10,000	0	0
DRY CLEANER	0	1	0	1	.0	0	0	0
VACANT LAND	13	8	6	27	.1	118,601	146,552	24,250
FARM BUILDING	17	11	13	41	.2	139,916	33,250	0
FARM PASTURE	4	1	1	6	.0	6,357	44,000	550
FARM LAND-TILLED	11	4	10	25	.1	196,102	88,001	4,500
FARM HOUSE RESIDENCE	9	1	1	11	.0	22,300	12,100	0
ATHLETIC CLUB	1	0	2	3	.0	11,815	0	0
HEALTH CENTER	0	0	1	1	.0	0	0	0
FRATERNITY/SOROR.HOUSE	1	0	0	1	.0	10,384	0	0
FACTORY OR MFG BUILDING	9	6	6	21	.1	195,653	157,057	0
GARAGE-RESIDENTIAL	145	108	98	351	1.6	1,889,886	679,632	144,250
FAIRGROUNDS	1	1	0	2	.0	2,035	2,000	0
FIRE STATION	0	0	1	1	.0	9,397	9,397	0
FARM IMPLEMENT/SUPPLY BUS	1	2	4	7	.0	90,673	22,000	0
GARAGE/AUTOMOTIVE REPAIRS	46	24	13	83	.4	502,370	278,977	16,602
GAS/AUTO SERVICE STATION	83	82	31	196	.9	1,102,791	666,871	6,920
GOLF COURSE	10	7	3	20	.1	87,500	31,000	0
GRAIN ELEVATOR	1	2	0	3	.0	21,000	21,000	0
GROCERY/FOOD STORE-IND	4	2	0	6	.0	54,500	39,500	0
GROCERY/FOOD STORE-CHAIN	6	6	2	14	.1	73,747	53,202	0
INDUSTRIAL PARK	3	0	0	3	.0	10,600	0	0
HOSPITAL	1	3	2	6	.0	37,200	26,000	0

DOWNSTATE ILLINOIS
ANNUAL MOTOR VEHICLE THEFT ANALYSIS BY PLACE — 1989 cont'd
(Report does not include attempts)

PLACE	DAY OFFENSES	NIGHT OFFENSES	UNKNOWN OFFENSES	TOTAL OFFENSES	PERCENT DIST	DOLLAR VALUE STOLEN	DOLLAR VALUE RECOVERED	DOLLAR VALUE DESTROYED
HISTORICAL SITE	1	0	0	1	.0	400	6,400	0
HARDWARE STORE-IND	1	0	0	1	.0	18,000	0	0
HARDWARE STORE-CHAIN	1	0	0	1	.0	2,000	2,000	0
HIGHWAY	17	54	22	93	.4	570,185	369,969	3,100
JEWELRY STORE	0	1	0	1	.0	0	0	0
JUNK YARD/SALVAGE YARD	5	2	4	11	.0	6,846	1,597	0
LAW ENFORCEMENT BUILDING	14	8	9	31	.1	58,250	174,350	15,590
LIQUOR STORE-INDEPENDENT	1	1	0	2	.0	3,000	3,000	0
LIBRARY	0	1	0	1	.0	0	0	0
LUMBER YARD	1	0	1	2	.0	10,300	10,300	0
MEDICAL OFFICES	0	0	0	0	.0	0	1,000	0
MOBILE HOME-PERMANENT	7	1	0	8	.0	14,600	1,000	0
MOBILE HOME PARK	15	21	9	45	.2	187,198	69,633	1,500
MOTEL/HOTEL	18	18	17	53	.2	330,788	137,320	3,500
MOTORCYCLE SHOP	4	5	1	10	.0	12,000	2,500	50
MOVIE HOUSES/THEATER	0	2	0	2	.0	0	0	0
NURSING HOME	0	2	1	3	.0	36,700	23,700	2,000
PARK	8	5	2	15	.1	61,000	73,050	3,250
FOREST PRESERVE	3	0	4	7	.0	20,901	41,801	5,999
WILDLIFE MANAGEMENT AREA	1	0	0	1	.0	15,000	0	3,000
CAMPING GROUNDS	1	1	0	2	.0	4,000	0	0
LAKE OR WATERWAY	1	3	0	4	.0	15,500	13,901	11,401
PARK BUILDING	3	5	1	9	.0	75,100	25,500	0
RECREATION OR PICNIC AREA	1	2	3	6	.0	18,500	11,500	0
PARK ROAD OR SCENIC DRIVE	2	3	0	5	.0	48,500	38,000	9,000
PARKING LOT-GENERAL USE	653	535	463	1651	7.3	12,084,315	6,395,264	316,689
PARKING LOT-BUSINESS	1693	1702	988	4383	19.5	34,095,552	13,686,850	1,085,705
PARKING LOT-MUNICIPAL	54	49	37	140	.6	868,249	501,708	30,800
NEW OR USED CAR LOTS	462	148	211	821	3.7	9,214,512	4,127,525	89,132
FEDERAL BUILDING	2	1	0	3	.0	34,000	6,000	0
STATE BUILDING	0	0	0	0	.0	0	82	0
LOCAL GOVERNMENT BUILDING	0	0	1	1	.0	10,000	0	0
PUBLIC FACILITIES	0	1	1	2	.0	13,810	3,700	0
PENAL INSTITUTION	0	1	0	1	.0	4,400	4,400	0
PORCH	7	1	3	11	.0	12,670	1,844	0
RESIDENCE-PRIVATE	245	225	134	604	2.7	2,380,457	1,358,732	51,995
RESIDENCE YARD	295	227	248	770	3.4	1,785,948	1,057,711	35,020
RESTAURANT-INDEPENDENT	5	9	2	16	.1	110,000	76,700	0
RESTAURANT-CHAIN	6	11	3	20	.1	104,550	49,550	0
RIVER BANK	0	2	0	2	.0	1,200	0	0
ROLLER SKATING/ICE RINK	0	3	0	3	.0	16,000	1,500	0
SAVINGS AND LOAN INSTIT.	0	1	0	1	.0	2,050	2,000	0
SCHOOL GROUNDS	29	15	11	55	.2	273,764	181,952	17,600
SCHOOL	10	4	5	19	.1	117,000	70,346	3,804
SPORTING GOODS STORE-IND	1	0	1	2	.0	23,747	0	0
SPORTING GOODS STORE-CHAIN	0	1	1	2	.0	7,000	6,000	0
SIDEWALK	2	4	5	11	.0	15,850	15,850	100
STREET	2794	2889	1142	6825	30.4	33,857,577	21,855,312	1,547,828
SPORTS ARENA OR STADIUM	6	6	2	14	.1	106,600	9,600	1,000
STORAGE SHED	20	12	25	57	.3	100,491	63,550	25
SHOPPING MALL	4	9	2	15	.1	61,520	30,295	100
TAXI	0	2	1	3	.0	8,000	1,300	700
ROADS - TOLL	1	1	0	2	.0	1,250	8,000	0
ROADS - OTHER	61	39	19	119	.5	349,084	291,496	49,200
VEHICLE	70	67	24	161	.7	240,708	146,250	7,093
TRAIN YARD	3	2	2	7	.0	234,213	37,000	22,213

TRAIN RIGHT-OF-WAY	1	1	0	2	.0	5,000	0	0
TRAIN-CTA	0	0	1	1	.0	1	1	0
TRAIN DEPOT-OTHER	4	2	2	8	.0	47,500	16,600	0
TRUCK STOP	17	9	3	29	.1	801,600	390,700	0
TRUCK TERMINAL	16	7	9	32	.1	802,701	330,000	0
WAREHOUSE	2	0	5	7	.0	17,950	12,300	0
WAREHOUSE SHIPPING DOCK	3	0	0	3	.0	9,000	0	0
WOODED AREA	4	4	3	11	.0	51,100	38,100	1,310
OTHER THAN THOSE ABOVE	49	24	17	90	.4	511,802	388,280	14,199
UNKNOWN	132	147	35	314	1.4	208,066	278,693	56,646
UNCODED	53	48	53	154	.7	1,821,936	2,631,911	159,545
TOTALS	9262	8426	4790	22478	100.0	133,809,791	70,002,166	4,460,876

CHICAGO POLICE DEPARTMENT
ANNUAL MOTOR VEHICLE THEFT ANALYSIS BY PLACE — 1989
(Report does not include attempts)

PLACE	DAY OFFENSES	NIGHT OFFENSES	UNKNOWN OFFENSES	TOTAL OFFENSES	PERCENT DIST	DOLLAR VALUE STOLEN	DOLLAR VALUE RECOVERED	DOLLAR VALUE DESTROYED
APARTMENT	1	2	0	3	.0	15,250	9,600	0
ALLEY	507	676	4	1187	2.9	7,336,100	6,450,550	0
APARTMENT-COMMON AREA	0	1	0	1	.0	5,200	5,200	0
AIRPORT	30	15	2	47	.1	443,750	351,600	0
BANK	1	0	0	1	.0	5,650	5,650	0
BUILDING	1	2	0	3	.0	19,950	19,950	0
BUS	2	0	0	2	.0	11,950	11,950	0
BUSINESS PLACE/COMMERCIAL	2	2	0	4	.0	40,100	31,100	0
CHURCH	4	2	0	6	.0	40,500	40,500	0
DEPT STORE-INDEPENDENT	4	3	0	7	.0	40,100	13,200	0
DEPARTMENT STORE-CHAIN	4	2	0	6	.0	28,050	16,150	0
DRY CLEANER	2	1	0	3	.0	22,350	22,350	0
FACTORY OR MFG BUILDING	6	3	0	9	.0	64,350	56,950	0
GARAGE-RESIDENTIAL	77	101	1	179	.4	1,207,850	1,009,000	0
GAS/AUTO SERVICE STATION	135	238	0	373	.9	2,439,500	2,105,900	0
GROCERY/FOOD STORE-CHAIN	10	9	0	19	.0	107,000	97,350	0
HOSPITAL	11	10	0	21	.1	127,200	110,550	0
HIGHWAY	3	5	0	8	.0	48,250	44,450	0
LIQUOR STORE-CHAIN	3	5	0	8	.0	40,550	40,550	0
MOTEL/HOTEL	8	15	0	23	.1	173,000	156,850	0
NURSING HOME	0	1	0	1	.0	4,500	4,500	0
PARK	65	31	0	96	.2	659,500	528,950	0
LAKE OR WATERWAY	1	0	0	1	.0	8,900	8,900	0
PARKING LOT-GENERAL USE	2767	2021	13	4801	11.8	32,627,150	27,314,850	0
LOCAL GOVERNMENT BUILDING	5	8	0	13	.0	84,650	75,000	0
PORCH	1	5	1	7	.0	27,700	16,600	0
RESIDENCE-PRIVATE	109	192	5	306	.8	1,910,250	1,586,450	0
RESTAURANT-INDEPENDENT	0	6	0	6	.0	39,250	39,250	0
SCHOOL	97	35	2	134	.3	857,050	776,550	0
STREET	11671	18885	133	30689	75.4	190,770,800	159,613,500	0
SPORTS ARENA OR STADIUM	3	3	0	6	.0	28,950	28,950	0
TAXI	14	16	0	30	.1	190,650	173,100	0
VEHICLE	10	2	0	12	.0	62,200	60,000	0
TRAIN YARD	29	9	0	38	.1	242,350	167,250	0
WAREHOUSE	5	1	0	6	.0	44,200	44,200	0
OTHER THAN THOSE ABOVE	1274	1379	11	2664	6.5	17,037,250	14,150,450	0
TOTALS	16862	23686	172	40720	100.0	256,812,000	215,187,900	0

DOWNSTATE ILLINOIS
ANNUAL MOTOR VEHICLE THEFT ANALYSIS BY PROPERTY TYPE — 1989
(Report does not include attempts)

PROPERTY TYPE	TIME OF DAY: DAY OFFNS	DAY ITEMS	NIGHT OFFNS	NIGHT ITEMS	UNKNOWN OFFNS	UNKNOWN ITEMS	TOTAL OFFNS	TOTAL ITEMS	DOLLAR VALUE STOLEN	DOLLAR VALUE RECOVERED	DOLLAR VALUE DESTROYED
AMMUNITION											
HANDGUN AMMUNITION	0	0	0	1	0	50	0	51	12	10	0
OTHER AMMUNITION	0	0	0	3	0	0	0	3	20	0	0
ANTIFREEZE	0	2	0	0	0	0	0	2	8	0	0
ANTIQUES	0	1	0	0	0	0	0	1	1,500	0	0
ART OBJECT	0	0	0	0	0	2	0	2	8,020	0	0
APPLIANCE-HOUSEHOLD	0	17	0	1	0	20	0	38	9,076	0	0
AUDIO VISUAL EQUIP	0	0	0	0	0	10	0	10	1,483	0	0
AUTO PARTS/ACCESSORY	0	36	0	34	0	69	0	139	10,537	5,430	11,004
BATTERY	0	2	0	0	0	1	0	3	168	0	0
BICYCLE	0	3	0	1	0	7	0	11	4,865	0	0
BOAT	0	3	0	1	0	0	0	4	32,000	0	0
BOAT OUTBOARD ENGINE	0	2	0	2	0	0	0	4	1,600	0	1,500
BOAT TRAILER	0	1	0	0	0	0	0	1	1,000	0	0
BOATING ACCESSORY	0	5	0	6	0	0	0	11	995	42	1,195
BOOK	0	0	0	5	0	8	0	13	715	0	0
CAMERA	0	11	0	10	0	11	0	32	8,992	500	0
CHECKS/ETC-NEGOTIABLE	0	22	0	12	0	13	0	47	1,471	768	0
CELLULAR PHONE	0	5	0	5	0	6	0	16	18,381	1,000	0
CHEMICALS											
OTHER CHEMICALS	0	0	0	0	0	12	0	12	24	0	0
CIGARETTES/TOBACCOS	0	0	0	1	0	2	0	3	55	25	0
CLOTHING	0	675	0	197	0	273	0	1145	41,760	2,909	0
COMPONENT CB AM/FM	0	0	0	1	0	0	0	1	192	0	0
CONSTRUCTION EQUIP	0	1	0	1	0	6	0	8	175,705	48,500	0
CONSTRUCTION MATERIAL	0	1	0	5	0	261	0	267	27,300	1,500	0
HEAVY CONSTRUCT. EQUIP	0	1	0	0	0	0	0	1	35,000	0	0
CONSUMABLES	0	0	0	5	0	3	0	8	18	3	159
COMPUTER	0	0	0	1	0	2	0	3	20,000	0	0
COMPUTER ACCESSORIES	0	2	0	1	0	0	0	3	1,025	0	0
COSMETICS	0	1	0	1	0	3	0	5	1,050	40	0
CURRENCY	0	23	0	27	0	34	0	84	26,723	1,697	0
COIN COLLECTORS ITEM	0	1	0	0	0	0	0	1	500	0	0
DOOR	0	0	0	1	0	0	0	1	0	0	300
DRIVERS LICENSE	0	6	0	10	0	9	0	25	354	7	0
DISK	0	0	0	0	0	120	0	120	3,800	0	0
DISK PLAYER	0	0	0	0	0	22	0	22	760	0	0
DRUGS-CONT SUBSTANCES	0	0	0	30	0	0	0	30	45	0	0
ELECTRONIC EQUIPMENT	0	4	0	10	0	28	0	42	141,882	400	0
FARM EQUIPMENT	0	3	0	1	0	2	0	6	53,600	49,000	3,500
FENCE	0	1	0	2	0	5	0	8	50	0	1,150
FLATWARE	0	0	0	2	0	63	0	65	571	1	0
FIRE EXTINGUISHER	0	1	0	0	0	1	0	2	38	38	0
FISHING EQUIPMENT	0	14	0	21	0	2	0	37	2,881	979	0
CAMPING EQUIPMENT	0	0	0	2	0	1	0	3	290	0	0
HUNTING EQUIPMENT	0	0	0	2	0	0	0	2	120	0	0
OTHER SPORTING EQUIP.	0	86	0	11	0	138	0	235	22,619	440	0
OTHER FOOD	0	422	0	430	0	0	0	852	25,665	21,000	0
FURNISHINGS	0	101	0	1	0	23	0	125	15,531	8,000	1
FURS	0	0	0	0	0	1	0	1	899	0	0
GASOLINE	0	18	0	0	0	3	0	21	23	0	0
PETROLEUM PRODUCTS	0	0	0	6	0	0	0	6	8	0	0
FIREARMS											
FIREARMS-HANDGUNS	0	4	0	3	0	3	0	10	2,173	0	0
FIREARMS-RIFLES	0	1	0	0	0	0	0	1	275	0	0
FIREARMS-SHOTGUNS	0	0	0	4	0	2	0	6	2,200	400	0

DOWNSTATE ILLINOIS
ANNUAL MOTOR VEHICLE THEFT ANALYSIS BY PROPERTY TYPE — 1989 cont'd
(Report does not include attempts)

PROPERTY TYPE	TIME OF DAY: DAY OFFNS	DAY ITEMS	NIGHT OFFNS	NIGHT ITEMS	UNKNOWN OFFNS	UNKNOWN ITEMS	TOTAL OFFNS	TOTAL ITEMS	DOLLAR VALUE STOLEN	DOLLAR VALUE RECOVERED	DOLLAR VALUE DESTROYED
FIREARMS-OTHER	0	0	0	3	0	0	0	3	200	150	0
GLASS	0	4	0	1	0	1	0	6	280	0	0
GRASS AND SOD	0	0	0	1	0	0	0	1	0	0	100
HOUSEHOLD WARE	0	1	0	1	0	42	0	44	3,689	0	0
IDENTIFICATION ITEMS	0	4	0	5	0	7	0	16	74	49	0
JEWELRY	0	557	0	16	0	13	0	586	35,085	4,185	0
GOLF CLUBS AND ACCESS.	0	39	0	39	0	19	0	97	13,748	750	0
KEYS	0	23	0	33	0	10	0	66	155	21	0
LAWN MOWERS POWERED	0	0	0	0	0	1	0	1	600	0	0
LAWN CARE EQUIPMENT	0	1	0	0	0	0	0	1	17,000	17,000	0
LICENSE PLATES	0	4	0	13	0	34	0	51	908	181	1
LIQUOR (ALCOHOL BEV.)	0	4	0	0	0	4	0	8	99	150	0
LUGGAGE	0	5	0	5	0	20	0	30	4,409	0	0
MAIL BOX	0	1	0	0	0	0	0	1	0	0	75
MUSICAL INSTRUMENTS	0	1	0	2	0	1	0	4	4,160	460	0
MICROWAVE OVEN	0	0	0	1	0	1	0	2	520	870	0
OFFICE EQUIPMENT											
TYPEWRITERS	0	1	0	1	0	0	0	2	352	0	0
CALCULATOR/ADD MACH.	0	0	0	2	0	1	0	3	300	0	0
OTHER OFFICE EQUIP	0	1	0	0	0	4	0	5	85	0	0
PAINT	0	0	0	10	0	0	0	10	300	0	0
PHOTOGRAPHIC EQUIP	0	1	0	4	0	1	0	6	1,105	625	0
RADAR DETECTOR	0	15	0	20	0	13	0	48	8,868	548	300
POWER TOOL	0	25	0	38	0	24	0	87	16,964	0	0
PURSE OR WALLET	0	17	0	19	0	21	0	57	1,652	682	0
RADIO	0	7	0	8	0	14	0	29	5,709	125	0
RECORD/RECORD ALBUM	0	0	0	0	0	101	0	101	4,300	0	0
RADIO-TWO-WAY CITIZEN	0	6	0	3	0	7	0	16	2,949	200	0
ATHLETIC EQUIPMENT	0	10	0	8	0	8	0	26	3,169	90	0
STEREO COMPONENTS	0	2	0	6	0	10	0	18	4,650	300	0
SPEAKERS	0	4	0	9	0	33	0	46	4,322	176	0
STEREOS	0	16	0	24	0	29	0	69	24,360	1,180	150
STAMPS/STAMP COLLECT.	0	0	0	1	0	0	0	1	195	0	0
TAPE DECKS	0	36	0	0	0	2	0	38	2,260	660	0
TAPE RECORDER	0	1	0	1	0	7	0	9	448	0	0
TAPES	0	458	0	285	0	421	0	1164	10,325	2,000	0
TELEVISIONS	0	23	0	2	0	7	0	32	8,559	0	0
TELEPHONE ANSWER MACHI	0	0	0	0	0	2	0	2	325	0	0
TELEPHONE	0	8	0	7	0	11	0	26	21,102	600	0
TOYS	0	1	0	10	0	1005	0	1016	101,245	100,000	0
TOOLS	0	446	0	1297	0	539	0	2282	101,315	11,445	1,000
TRAILER	0	17	0	4	0	23	0	44	409,101	227,800	0
TIRES	0	23	0	16	0	46	0	85	9,754	525	830
TREE-SHRUBBERY-FLOWERS	0	0	0	5	0	0	0	5	0	0	300
WINDSHIELD	0	0	0	1	0	1	0	2	0	0	401
VIDEO EQUIPMENT	0	3	0	8	0	7	0	18	6,919	0	0
VIDEO ACCESSORIES	0	0	0	1	0	10	0	11	383	0	0
VENDING MACHINE	0	1	0	0	0	0	0	1	300	0	0
VEHICLES											
AUTOS	7598	10341	7206	7691	3737	4226	18541	22258	108,003,205	57,744,181	3,732,238
BUS	5	5	4	4	3	3	12	12	154,188	127,888	5,300
DUNE BUGGY	6	6	6	6	1	1	13	13	17,445	11,296	0
GOLFCART(MOTORIZED)	15	16	10	16	5	5	30	37	72,200	32,851	250
MINI BIKE	24	28	17	17	19	24	60	69	41,266	15,152	0
MOTOR SCOOTER	70	72	32	33	20	21	122	126	86,358	38,497	1,600
MOTORCYCLE	412	450	272	291	289	304	973	1045	1,912,472	552,535	10,619

TRAIL BIKE	18	18	16	16	8	9	42	43	43,412	11,050	50
SNOW MOBILE	59	76	39	49	46	64	144	189	403,674	67,551	4,200
MOPED	47	47	52	55	24	24	123	126	86,321	44,581	4,450
FARM TRACTOR	22	25	9	9	22	24	53	58	522,321	104,000	1,500
TRUCK	760	840	588	637	487	517	1835	1994	17,907,215	9,885,559	631,809
MOTOR HOME	3	3	2	2	1	1	6	6	129,000	123,000	20,000
OTHER MOTOR VEHICLE	223	258	173	184	128	138	524	580	2,744,691	661,579	19,970
WINDOW	0	1	0	3	0	7	0	11	150	4,900	1,604
OTHER COMMODITIES	0	236	0	212	0	484	0	932	149,651	64,085	5,320
TOTALS	9262	15664	8426	11992	4790	9568	22478	37224	133,809,791	70,002,166	4,460,876

CHICAGO POLICE DEPARTMENT
ANNUAL MOTOR VEHICLE THEFT ANALYSIS BY PROPERTY TYPE — 1989
(Report does not include attempts)

	TIME OF DAY										
	DAY		NIGHT		UNKNOWN		TOTAL	TOTAL	DOLLAR VALUE	DOLLAR VALUE	DOLLAR VALUE
PROPERTY TYPE	OFFNS	ITEMS	OFFNS	ITEMS	OFFNS	ITEMS	OFFNS	ITEMS	STOLEN	RECOVERED	DESTROYED
VEHICLES											
AUTOS	15291	15291	21832	21832	155	155	37278	37278	231,646,600	194,682,950	0
TRUCK	1319	1319	1531	1531	15	15	2865	2865	23,847,800	19,824,750	0
OTHER MOTOR VEHICLE	252	252	323	323	2	2	577	577	1,317,600	680,200	0
TOTALS	16862	16862	23686	23686	172	172	40720	40720	256,812,000	215,187,900	0

ARSON

The I-UCR Program includes arson-explosive device, arson-incendiary device, aggravated arson, and attempted arson in the data presented under the heading of arson, but does not include possession of explosive or incendiary devices.

Arson

38 § 20-1.

A person commits arson when, by means of fire or explosive, he knowingly:

(a) Damages any real property, or any personal property having a value of $150 or more, or another without his consent; or

(b) With intent to defraud an insurer, damages any property or any personal property having a value of $150 or more.

Property "of another" means a building or other property, whether real or personal, in which a person other than the offender has an interest which the offender has no authority to defeat or impair, even though the offender may also have an interest in the building or property.

Aggravated arson

38 § 20-1.1.

(a) A person commits aggravated arson when, in the course of committing arson, he knowingly damages, partially or totally, any building or structure, including any adjacent building or structure, and:

(1) He knows or reasonably should know that one or more persons are present therein; or

(2) Any person suffers great bodily harm, or permanent disability or disfigurement as a result of the fire or explosion.

(3) A fireman or policeman who is present at the scene acting in the line of duty, is injured as a result of the fire or explosion.

ARSON OFFENSES
1988/1989

GEOGRAPHIC AREA	YEAR	POPULATION	% PROPERTY CRIMES	% CRIME INDEX	CRIME RATE PER 100,000	TOTAL
DOWNSTATE	1988	8,538,470	0.6	0.6	24.6	2,099
DOWNSTATE	1989	8,638,480	0.6	0.5	22.7	1,960
% CHANGE		+1.2	+.0	-16.7	-7.7	-6.6
CHICAGO P.D.	1988	3,009,530	1.4	1.1	104.4	3,142
CHICAGO P.D.	1989	2,977,520	1.3	0.9	97.0	2,888
% CHANGE		-1.1	-7.1	-18.2	-7.1	-8.1
STATE TOTAL	1988	11,548,000	0.9	0.8	45.4	5,241
STATE TOTAL	1989	11,616,000	0.9	0.7	41.7	4,848
% CHANGE		+0.6	+.0	-12.5	-8.1	-7.5

ARSON ARRESTS
1988/1989

Geographic Area	Year	AGE		SEX		RACE							TOTAL ARRESTS
		Adult	Juvenile	Male	Female	White	Black	Mexican	Puerto Rican	Asian/ Pacific Islander	Amer. Indian/ Alaskan	Other Hisp.	
Downstate	1988	207	200	357	50	313	82	5	0	3	1	3	407
Downstate	1989	225	180	360	45	311	88	5	0	0	0	1	405
1988-1989 % CHANGE		+8.7	-10.0	+0.8	-10.0	-0.6	+7.3	+.0	+.0	-100.0	-100.0	-66.7	-0.5
% TOTAL ARRESTS		55.6	44.4	88.9	11.1	76.8	21.7	← 1.5 →					100.0
Chicago P.D.	1988	238	100	309	29	113	223	★	★	2	0	★	338
Chicago P.D.	1989	151	70	192	29	73	148	★	★	0	0	★	221
1988-1989 % CHANGE		-36.6	-30.0	-37.9	+.0	-35.4	-33.6	—	—	-100.0	+.0	—	-34.6
% TOTAL ARRESTS		68.3	31.7	86.9	13.1	33.0	67.0	← .0 →					100.0

★The Chicago Police Department reports only the race codes of White, Black, Asian/Pacific Islander and American Indian/Alaskan.

DOWNSTATE ILLINOIS
ANNUAL ARSON ANALYSIS BY PLACE — 1989
(Report does not include attempts)

PLACE	DAY OFFENSES	NIGHT OFFENSES	UNKNOWN OFFENSES	TOTAL OFFENSES	PERCENT DIST	DOLLAR VALUE STOLEN	DOLLAR VALUE RECOVERED	DOLLAR VALUE DESTROYED
APARTMENT	33	52	8	93	5.8	0	0	211,113
APARTMENT STORAGE LOCKER	0	1	0	1	.1	0	0	0
ALLEY	5	16	2	23	1.4	0	0	25,021
APARTMENT-COMMON AREA	17	24	4	45	2.8	0	0	23,185
CONDOMINIUM	0	2	0	2	.1	0	0	5,000
APARTMENT-PARKING LOT	2	26	2	30	1.9	0	0	67,850
BANK	2	0	0	2	.1	0	0	0
BAR OR TAVERN	0	9	1	10	.6	0	0	60,151
BOWLING ALLEY	0	2	0	2	.1	0	0	200,000
BUILDING	2	9	4	15	.9	0	0	29,010
OFFICE BUILDING	0	4	0	4	.3	0	0	4,150
BUS TERMINAL	1	0	0	1	.1	0	0	1,500
BUSINESS PLACE/COMMERCIAL	15	40	8	63	3.9	0	0	527,124
CEMETERY	0	1	0	1	.1	0	0	0
CHAIN STORE-OTHER	3	3	0	6	.4	0	0	28,200
CHURCH	2	4	1	7	.4	0	0	9,832
COLLEGE OR UNIVERSITY	2	6	0	8	.5	0	0	708,480
COLLEGE OR UNIV RES HALL	1	4	0	5	.3	0	0	560
CONSTRUCTION SITE	3	15	3	21	1.3	0	0	75,106
CONSTRUCTION COMPANY	1	0	1	2	.1	0	0	300
DEPARTMENT STORE-CHAIN	2	2	1	5	.3	0	0	70
DRIVEWAY-RESIDENTIAL	8	35	9	52	3.3	0	0	127,466
DRUG STORE-CHAIN	1	0	0	1	.1	0	0	0
VACANT LAND	4	13	0	17	1.1	0	0	40,100
FARM BUILDING	6	15	1	22	1.4	0	0	285,650
FARM PASTURE	1	1	0	2	.1	0	0	500
FARM LAND-TILLED	3	2	0	5	.3	0	0	9,100
FARM HOUSE RESIDENCE	3	1	0	4	.3	0	0	36,000
FACTORY OR MFG BUILDING	2	3	0	5	.3	0	0	55,610
GARAGE-RESIDENTIAL	21	45	5	71	4.5	0	0	77,818
FAIRGROUNDS	0	1	0	1	.1	0	0	2,300
FIRE STATION	1	0	1	2	.1	0	0	8,566
GARAGE/AUTOMOTIVE REPAIRS	0	7	0	7	.4	0	0	550
GAS/AUTO SERVICE STATION	2	1	0	3	.2	0	0	0
GROCERY/FOOD STORE-IND	0	1	0	1	.1	0	0	500
GROCERY/FOOD STORE-CHAIN	3	4	1	8	.5	0	0	2,076
GYM LOCKER	0	0	1	1	.1	0	0	100
MENTAL HEALTH INSTITUTION	0	3	0	3	.2	0	0	0
HOSPITAL	1	3	0	4	.3	0	0	300
HARDWARE STORE-IND	0	1	0	1	.1	0	0	0
HIGHWAY	0	6	0	6	.4	0	0	77,000
JUNK YARD/SALVAGE YARD	1	1	2	4	.3	0	0	10
LAW ENFORCEMENT BUILDING	2	5	2	9	.6	0	0	200
LIBRARY	0	1	0	1	.1	0	0	900,000
LAUNDROMAT	3	1	1	5	.3	0	0	370
LOCKER ROOM	1	0	0	1	.1	0	0	500
MAIL BOX	1	1	0	2	.1	0	0	251
MEDICAL OFFICES	0	1	0	1	.1	0	0	400
MOBILE HOME-PERMANENT	1	10	0	11	.7	0	0	41,300
MOBILE HOME PARK	2	5	0	7	.4	0	0	14,801
VACATION/CAMPER TRAILER	1	0	0	1	.1	0	0	0
MOTEL/HOTEL	3	6	0	9	.6	0	0	159,400
NURSING HOME	2	0	0	2	.1	0	0	0
PARK	6	11	1	18	1.1	0	0	13,900
FOREST PRESERVE	2	0	1	3	.2	0	0	8,500
CAMPING GROUNDS	1	0	0	1	.1	0	0	0

PARK BUILDING	0	4	0	4	.3	0	0	15
RECREATION OR PICNIC AREA	0	1	0	1	.1	0	0	0
PARK ROAD OR SCENIC DRIVE	1	0	0	1	.1	0	0	0
PARKING LOT-GENERAL USE	3	21	1	25	1.6	0	0	44,051
PARKING LOT-BUSINESS	16	34	11	61	3.8	0	0	126,309
PARKING LOT-MUNICIPAL	0	3	1	4	.3	0	0	6,501
NEW OR USED CAR LOTS	2	4	0	6	.4	0	0	72,876
PUBLIC BUILDING	0	1	0	1	.1	0	0	0
FEDERAL BUILDING	0	1	0	1	.1	0	0	0
STATE BUILDING	0	1	0	1	.1	0	0	1,000
PUBLIC FACILITIES	0	1	0	1	.1	0	0	3,000
PENAL INSTITUTION	0	1	0	1	.1	0	0	20
PORCH	1	2	0	3	.2	0	0	800
RESIDENCE-PRIVATE	93	243	40	376	23.6	0	0	1,218,898
RESIDENCE YARD	14	33	7	54	3.4	0	0	38,791
RESTAURANT-INDEPENDENT	0	2	1	3	.2	0	0	10,401
RESTAURANT-CHAIN	1	3	0	4	.3	0	0	3,450
SCHOOL GROUNDS	7	12	0	19	1.2	0	0	8,201
SCHOOL	33	12	9	54	3.4	0	0	64,384
STREET	24	109	15	148	9.3	0	0	343,151
STORAGE SHED	2	14	1	17	1.1	0	0	16,706
SHOPPING MALL	1	6	0	7	.4	0	0	1,655
ROADS - OTHER	6	10	3	19	1.2	0	0	44,056
TRAILER(TRUCK OR TRACTOR)	0	1	0	1	.1	0	0	15,000
VEHICLE	7	17	9	33	2.1	0	0	13,650
TRAIN CAR	0	1	0	1	.1	0	0	5,000
TRAIN YARD BUILDING	1	0	0	1	.1	0	0	4,000
TRAIN RIGHT-OF-WAY	2	1	1	4	.3	0	0	16,293
TRAIN DEPOT-OTHER	1	0	0	1	.1	0	0	15
TRUCK TERMINAL	0	1	0	1	.1	0	0	75,000
WAREHOUSE	2	6	0	8	.5	0	0	50,550
WOODED AREA	1	1	0	2	.1	0	0	3,100
OTHER THAN THOSE ABOVE	10	19	4	33	2.1	0	0	218,209
UNKNOWN	3	2	1	6	.4	0	0	152
UNCODED	20	31	5	56	3.5	0	0	9,600
TOTALS	424	1002	169	1595	100.0	0	0	6,254,754

CHICAGO POLICE DEPARTMENT
ANNUAL ARSON ANALYSIS BY PLACE — 1989
(Report does not include attempts)

PLACE	DAY OFFENSES	NIGHT OFFENSES	UNKNOWN OFFENSES	TOTAL OFFENSES	PERCENT DIST	DOLLAR VALUE STOLEN	DOLLAR VALUE RECOVERED	DOLLAR VALUE DESTROYED
APARTMENT	25	23	0	48	1.9	0	0	0
ALLEY	114	242	0	356	13.9	0	0	0
APARTMENT-COMMON AREA	4	3	0	7	.3	0	0	0
BARBER SHOPS	0	1	0	1	.0	0	0	0
BUILDING	25	48	0	73	2.8	0	0	0
BUSINESS PLACE/COMMERCIAL	2	6	0	8	.3	0	0	0
CHURCH	3	8	0	11	.4	0	0	0
CURRENCY EXCHANGE	0	1	0	1	.0	0	0	0
DEPT STORE-INDEPENDENT	8	10	0	18	.7	0	0	0
DEPARTMENT STORE-CHAIN	5	0	0	5	.2	0	0	0
DRUG STORE-CHAIN	2	0	0	2	.1	0	0	0
DRY CLEANER	0	1	0	1	.0	0	0	0
FACTORY OR MFG BUILDING	4	11	0	15	.6	0	0	0
GARAGE-RESIDENTIAL	34	137	0	171	6.7	0	0	0
GAS/AUTO SERVICE STATION	1	3	0	4	.2	0	0	0
GROCERY/FOOD STORE-CHAIN	6	9	0	15	.6	0	0	80
HOSPITAL	1	1	0	2	.1	0	0	0
LIQUOR STORE-CHAIN	1	14	0	15	.6	0	0	0
LIBRARY	0	1	0	1	.0	0	0	0
MEDICAL OFFICES	0	3	0	3	.1	0	0	0
MOTEL/HOTEL	2	4	0	6	.2	0	0	0
PARK	8	9	0	17	.7	0	0	0
PARKING LOT-GENERAL USE	33	59	0	92	3.6	0	0	100
LOCAL GOVERNMENT BUILDING	3	3	0	6	.2	0	0	0
PORCH	24	42	0	66	2.6	0	0	0
RESIDENCE-PRIVATE	124	285	0	409	15.9	0	0	850
RESTAURANT-INDEPENDENT	4	11	0	15	.6	0	0	4,050
SAVINGS AND LOAN INSTIT.	0	1	0	1	.0	0	0	0
SCHOOL	38	23	0	61	2.4	0	0	0
STREET	272	398	2	672	26.2	0	0	0
TAXI	1	1	0	2	.1	0	0	0
VEHICLE	3	35	0	38	1.5	0	0	0
TRAIN YARD	19	13	0	32	1.2	0	0	0
TRAIN-COMMUTER	1	1	0	2	.1	0	0	0
WAREHOUSE	2	6	0	8	.3	0	0	0
OTHER THAN THOSE ABOVE	138	242	1	381	14.9	0	0	0
TOTALS	907	1655	3	2565	100.0	0	0	5,080

DOWNSTATE ILLINOIS
ANNUAL ARSON ANALYSIS BY PROPERTY TYPE — 1989
(Report does not include attempts)

PROPERTY TYPE	TIME OF DAY: DAY OFFNS	DAY ITEMS	NIGHT OFFNS	NIGHT ITEMS	UNKNOWN OFFNS	UNKNOWN ITEMS	TOTAL OFFNS	TOTAL ITEMS	DOLLAR VALUE STOLEN	DOLLAR VALUE RECOVERED	DOLLAR VALUE DESTROYED
ART OBJECT	0	0	0	6	0	0	0	6	0	0	925
APPLIANCE-HOUSEHOLD	2	2	2	2	0	0	4	4	0	0	820
AUTO PARTS/ACCESSORY	6	7	16	23	11	11	33	41	0	0	90,876
BICYCLE	0	0	0	2	0	0	0	2	0	0	205
BOAT	0	0	2	2	0	0	2	2	0	0	17,500
BOATING ACCESSORY	1	1	0	0	1	1	2	2	0	0	150
BOOK	0	0	0	1	0	0	0	1	0	0	900
CLOTHING	6	22	3	81	0	0	9	103	0	0	2,718
CONSTRUCTION EQUIP	1	1	5	5	0	0	6	6	0	0	90,402
CONSTRUCTION MATERIAL	8	40	21	23	7	8	36	71	0	0	146,625
HEAVY CONSTRUCT. EQUIP	0	0	1	1	0	0	1	1	0	0	350
CONSUMABLES	0	0	0	2	0	0	0	2	0	0	150
DOOR	3	3	11	13	1	3	15	19	0	0	2,425
EXTERIOR OF BUILDING	4	5	30	37	4	5	38	47	0	0	945,773
ELECTRONIC EQUIPMENT	0	0	2	13	0	0	2	13	0	0	1,950
EXTERIOR OF HOUSE	9	13	44	47	7	7	60	67	0	0	177,275
FARM EQUIPMENT	1	1	0	0	1	1	2	2	0	0	103
FENCE	3	3	3	3	0	2	6	8	0	0	2,210
FISHING EQUIPMENT	0	0	0	2	0	0	0	2	0	0	100
CAMPING EQUIPMENT	0	0	1	2	0	0	1	2	0	0	50
OTHER SPORTING EQUIP.	0	0	1	4	0	0	1	4	0	0	230
FURNISHINGS	8	12	13	75	4	4	25	91	0	0	21,221
INTERIOR OF BUILDING	24	28	46	56	5	5	75	89	0	0	1,637,642
GRASS AND SOD	1	1	1	6	0	0	2	7	0	0	66
HOUSEHOLD WARE	1	1	0	12	0	0	1	13	0	0	1,240
INTERIOR OF HOUSE	23	24	54	59	7	8	84	91	0	0	890,910
LAWN MOWERS POWERED	0	0	2	7	0	1	2	8	0	0	7,836
LUGGAGE	0	0	0	3	0	0	0	3	0	0	200
MAIL	0	0	1	11	0	0	1	11	0	0	26
MAIL BOX	1	1	4	4	1	1	6	6	0	0	865
MOBILE HOME	2	2	4	4	0	0	6	6	0	0	10,200
OFFICE EQUIPMENT											
OTHER OFFICE EQUIP	0	0	1	1	0	0	1	1	0	0	50,000
POWER TOOL	0	0	0	3	0	0	0	3	0	0	150
RECORD/RECORD ALBUM	0	0	0	1	0	0	0	1	0	0	50
ATHLETIC EQUIPMENT	3	3	0	0	1	1	4	4	0	0	814
STORAGE SHED	4	4	8	8	0	0	12	12	0	0	69,030
TELEPHONE BOOTH	0	0	1	1	1	1	2	2	0	0	2,050
TOOLS	0	0	1	2	1	159	2	161	0	0	9,390
TRAILER	2	2	6	7	1	1	9	10	0	0	59,310
TIRES	1	1	2	3	1	1	4	5	0	0	2,110
TREE-SHRUBBERY-FLOWERS	3	13	4	11	1	1	8	25	0	0	2,036
UTILITY POLES	1	1	0	0	0	0	1	1	0	0	3,000
VENDING MACHINE	0	0	1	1	0	0	1	1	0	0	150
VEHICLES											
AUTOS	29	31	137	151	29	30	195	212	0	0	817,920
BUS	0	0	1	1	0	0	1	1	0	0	5,000
DUNE BUGGY	0	0	1	1	0	0	1	1	0	0	150
GOLFCART(MOTORIZED)	0	0	1	1	0	0	1	1	0	0	200
MOTORCYCLE	1	1	4	5	1	1	6	7	0	0	4,202
MOPED	0	0	1	1	1	1	2	2	0	0	600
FARM TRACTOR	1	1	0	0	0	0	1	1	0	0	100
TRUCK	1	1	23	26	7	7	31	34	0	0	99,881
MOTOR HOME	0	0	1	1	1	4	2	5	0	0	8,000
OTHER MOTOR VEHICLE	0	0	2	2	0	0	2	2	0	0	5,200
WINDOW	2	5	10	26	4	9	16	40	0	0	3,897

DOWNSTATE ILLINOIS
ANNUAL ARSON ANALYSIS BY PROPERTY TYPE — 1989 cont'd
(Report does not include attempts)

PROPERTY TYPE	TIME OF DAY: DAY OFFNS	DAY ITEMS	NIGHT OFFNS	NIGHT ITEMS	UNKNOWN OFFNS	UNKNOWN ITEMS	TOTAL OFFNS	TOTAL ITEMS	DOLLAR VALUE STOLEN	DOLLAR VALUE RECOVERED	DOLLAR VALUE DESTROYED
OTHER COMMODITIES	56	256	105	1079	17	19	178	1354	0	0	1,059,571
UNKNOWN	3	2	9	9	5	3	17	14	0	0	0
NONE	2	2	3	3	2	2	7	7	0	0	0
UNCODED	211	211	413	413	47	47	671	671	0	0	0
TOTALS	424	701	1002	2263	169	344	1595	3308	0	0	6,254,754

CHICAGO POLICE DEPARTMENT
ANNUAL ARSON ANALYSIS BY PROPERTY TYPE — 1989
(Report does not include attempts)

PROPERTY TYPE	TIME OF DAY: DAY OFFNS	DAY ITEMS	NIGHT OFFNS	NIGHT ITEMS	UNKNOWN OFFNS	UNKNOWN ITEMS	TOTAL OFFNS	TOTAL ITEMS	DOLLAR VALUE STOLEN	DOLLAR VALUE RECOVERED	DOLLAR VALUE DESTROYED
CURRENCY	0	0	3	3	0	0	3	3	0	0	4,630
FIREARMS											
FIREARMS-OTHER	1	1	0	0	0	0	1	1	0	0	300
OFFICE EQUIPMENT											
OTHER OFFICE EQUIP	0	0	1	1	0	0	1	1	0	0	100
OTHER COMMODITIES	0	0	1	1	0	0	1	1	0	0	50
UNCODED	906	906	1650	1650	3	3	2559	2559	0	0	0
TOTALS	907	907	1655	1655	3	3	2565	2565	0	0	5,080

VANDALISM

As used in the national program, the term vandalism includes a broad range of malicious behavior such as cutting auto tires, drawing obscene pictures on public walls, smashing windows, and destroying school records. Vandalism statistics are not part of the Crime Index, but are presented here for general interest.

The I-UCR Program includes criminal damage to property, criminal damage to vehicle, criminal damage to state supported property, criminal damage to fire fighting apparatus, and institutional vandalism in the data presented under the heading of vandalism.

This section reflects only Downstate Illinois totals. The Chicago Police Department does not report Vandalism related offenses to the I-UCR Program.

Criminal damage to property

(This includes criminal damage to vehicle.)

38 § 21-1.

Any of the following acts, except any act described in paragraph (g), is a Class A misdemeanor, and any act enumerated in paragraph (a) or (f) when the damage to property exceeds $300, is a Class 4 felony:

(a) Knowingly damages any property of another without his consent; or

(b) Recklessly by means of fire or explosive damages property of another; or

(c) Knowingly starts a fire on the land of another without his consent; or

(d) Knowingly injures a domestic animal of another without his consent; or

(e) Knowingly deposits on the land or in the building of another, without his consent, any stink bomb or any offensive smelling compound and thereby intends to interfere with the use by another of the land or building; or

(f) Damages any property, other than the property described in Subsection (b) of Section 20-1, with intent to defraud an insurer; or

(g) Knowingly shoots a firearm at any portion of a railroad train; or

(h) Knowingly damages the property of another without his consent by defacing, deforming or otherwise damaging such property by the use of paint or any other similar substance.

Criminal damage of state supported property

38 § 21-4.

Any of the following acts is a Class A misdemeanor when the damage to property is $500 or less, and any such act is a Class 4 felony when the damage to property exceeds $500:

(a) Knowingly damages any property supported in whole or in part with State funds or Federal funds administered or granted through State agencies without the consent of the State; or

(b) Knowingly, by means of fire or explosive damages property supported in whole or in part with State funds or Federal funds administered or granted through State agencies; or

(c) Knowingly starts a fire on property supported in whole or in part with State funds or Federal funds administered or granted through State agencies without the consent of the State; or

(d) Knowingly deposits on land or in a building supported in whole or in part with State funds, or Federal funds administered or granted through State agencies without the consent of the State, any stink bomb or any offensive smelling compound and thereby intends to interfere with the use by another of the land or building.

Criminal damage of fire fighting apparatus, hydrants or equipment

38 § 21-1.1.

Whoever willfully and maliciously cuts, injures, damages, tampers with or destroys or defaces any fire hydrant or any fire hose or any fire engine, or other public or private fire fighting equipment, or any apparatus appertaining to such equipment, or intentionally opens any fire hydrant without proper authorization, is guilty of a Class B misdemeanor.

Institutional vandalism

38 § 21-1.2.

(a) A person commits institutional vandalism when, by reasons of the race, color, creed, religion or national origin of another individual or group of individuals, he knowingly and without consent inflicts damage to any of the following properties, provided that the damage inflicted is at least $300:

(1) Any church, synagogue or other building, structure or place used for religious worship or other religious purposes;

(2) Any cemetery, mortuary, or other facility used for the purpose of burial or memorializing the dead;

(3) Any school, educational facility or community center;

(4) The grounds adjacent to, and owned or rented by, any institution, facility, building, structure or place described in paragraphs (1), (2) or (3) above; or

(5) Any personal property contained in any institution, facility, building, structure or place described in paragraphs (1), (2) or (3) above.

(b) Institutional vandalism is a Class 3 felony.

(c) Independent of any criminal prosecution or the result thereof, any person suffering damage to property or injury to his person as a result of institutional vandalism may bring a civil action for damages, injunction or other appropriate relief. The court may award actual damages, including damages for emotional distress, or punitive damages. A judgment may include attorney's fees and costs. The parents or legal guardians of an unemancipated minor, other than guardians appointed pursuant to the Juvenile Court Act or the Juvenile Court Act of 1987, shall be liable for the amount of any judgment for actual damages rendered against such minor under this subsection (c) in any amount not exceeding the amount provided under Section 5 of the Parental Responsibility Law.

VANDALISM OFFENSES
1988/1989

GEOGRAPHIC AREA	YEAR	POPULATION	CRIME RATE PER 100,000	TOTAL
DOWNSTATE	1988	8,538,470	1,715.1	146,446
DOWNSTATE	1989	8,638,480	1,708.9	147,625
% CHANGE		+1.2	-0.4	+0.8

The Chicago Police Department does not report any Vandalism related offenses to the I-UCR Program.

VANDALISM ARRESTS
1988/1989

		AGE		SEX		RACE							TOTAL
Geographic Area	Year	Adult	Juvenile	Male	Female	White	Black	Mexican	Puerto Rican	Asian/ Pacific Islander	Amer. Indian/ Alaskan	Other Hisp.	ARRESTS
Downstate	1988	8,742	4,485	11,853	1,374	10,213	2,692	224	8	23	8	59	13,227
Downstate	1989	9,433	4,511	12,452	1,492	10,527	3,088	252	10	17	0	50	13,944
1988-1989 % CHANGE		+7.9	+0.6	+5.1	+8.6	+3.1	+14.7	+12.5	+25.0	-26.1	-100.0	-15.3	+5.4
% TOTAL ARRESTS		67.6	32.4	89.3	10.7	75.5	22.1	← 2.4 →					100.0

This table reflects only Downstate Illinois totals since the Chicago Police Department submits an arrest offense category entitled 'Vandalism' which may not meet this section's definition of vandalism.

DOWNSTATE ILLINOIS
ANNUAL VANDALISM ANALYSIS BY PLACE — 1989

PLACE	DAY OFFENSES	NIGHT OFFENSES	UNKNOWN OFFENSES	TOTAL OFFENSES	PERCENT DIST	DOLLAR VALUE STOLEN	DOLLAR VALUE RECOVERED	DOLLAR VALUE DESTROYED
HOUSING PROJECT	165	242	64	471	.3	0	0	34,533
APARTMENT	2229	3318	946	6493	4.4	0	0	850,961
APARTMENT STORAGE LOCKER	20	4	16	40	.0	0	0	2,964
ALLEY	328	249	218	795	.5	0	0	141,062
APARTMENT-COMMON AREA	424	357	209	990	.7	0	0	154,033
CONDOMINIUM	58	66	48	172	.1	0	0	28,709
AIRPORT	26	9	13	48	.0	0	0	13,216
APARTMENT-PARKING LOT	1758	1396	1188	4342	2.9	0	0	857,608
BANK	132	73	54	259	.2	0	0	169,304
BIKE RACK	3	2	5	10	.0	0	0	1,254
BARBER SHOPS	32	19	11	62	.0	0	0	17,328
BAR OR TAVERN	170	758	138	1066	.7	0	0	193,672
BOAT	9	14	5	28	.0	0	0	13,477
BOAT MARINA	30	7	9	46	.0	0	0	7,100
BOAT DOCK AND MOORINGS	10	9	8	27	.0	0	0	9,411
BOAT HOUSE	2	1	1	4	.0	0	0	255
BOWLING ALLEY	29	78	17	124	.1	0	0	22,574
BUILDING	171	93	81	345	.2	0	0	162,116
OFFICE BUILDING	191	91	114	396	.3	0	0	174,561
BUS	23	4	3	30	.0	0	0	3,377
BUS GARAGE	12	3	6	21	.0	0	0	3,132
BUS TERMINAL	10	3	2	15	.0	0	0	3,915
BRIDGE	18	16	5	39	.0	0	0	9,080
BUSINESS PLACE/COMMERCIAL	2967	1849	1270	6086	4.1	0	0	1,758,821
CEMETERY	129	35	69	233	.2	0	0	224,466
CHAIN STORE-OTHER	47	62	17	126	.1	0	0	28,062
CHURCH	359	176	167	702	.5	0	0	165,793
COAL MINE	9	1	3	13	.0	0	0	5,616
COIN OPERATED MACHINE	13	8	5	26	.0	0	0	3,641
CONVENIENT STORE-INDEPEND	14	30	11	55	.0	0	0	8,486
CONVENIENT STORE-CHAIN	43	89	16	148	.1	0	0	25,001
CURRENCY EXCHANGE	5	3	2	10	.0	0	0	3,110
COLLEGE OR UNIVERSITY	430	328	367	1125	.8	0	0	291,905
COLLEGE OR UNIV RES HALL	42	145	53	240	.2	0	0	43,073
CONSTRUCTION SITE	678	123	336	1137	.8	0	0	871,701
CONSTRUCTION COMPANY	37	23	34	94	.1	0	0	25,094
DEPT STORE-INDEPENDENT	13	11	4	28	.0	0	0	8,328
DEPARTMENT STORE-CHAIN	55	76	18	149	.1	0	0	40,370
CREDIT UNION	10	5	3	18	.0	0	0	3,879
DRIVEWAY-RESIDENTIAL	4072	3144	2704	9920	6.7	0	0	1,972,231
DRUG REHAB. HALFWAY HOUSE	5	2	1	8	.0	0	0	410
DRUG STORE-INDEPENDENT	18	20	6	44	.0	0	0	10,852
DRUG STORE-CHAIN	24	27	5	56	.0	0	0	10,123
DRY CLEANER	17	11	19	47	.0	0	0	13,853
VACANT LAND	79	29	31	139	.1	0	0	27,766
FARM BUILDING	50	30	48	128	.1	0	0	39,537
FARM PASTURE	72	33	30	135	.1	0	0	91,041
FARM PEN OR CORRAL	17	8	7	32	.0	0	0	17,130
FARM LAND-TILLED	160	86	135	381	.3	0	0	146,795
FARM HOUSE RESIDENCE	57	49	30	136	.1	0	0	38,933
ATHLETIC CLUB	8	7	12	27	.0	0	0	4,261
HEALTH CENTER	10	13	8	31	.0	0	0	4,310
FRATERNITY/SOROR.HOUSE	23	49	5	77	.1	0	0	23,203
FACTORY OR MFG BUILDING	196	110	115	421	.3	0	0	123,466
GARAGE-RESIDENTIAL	1074	585	507	2166	1.5	0	0	342,111
FAIRGROUNDS	13	20	13	46	.0	0	0	12,601

FIRE STATION	21	11	13	45	.0	0	0	19,657
FARM IMPLEMENT/SUPPLY BUS	12	6	12	30	.0	0	0	21,413
GARAGE/AUTOMOTIVE REPAIRS	211	94	138	443	.3	0	0	346,640
GAS/AUTO SERVICE STATION	352	431	188	971	.7	0	0	253,588
GOLF COURSE	86	48	69	203	.1	0	0	201,206
GRAIN ELEVATOR	13	7	13	33	.0	0	0	9,833
GROCERY/FOOD STORE-IND	57	85	32	174	.1	0	0	48,896
GROCERY/FOOD STORE-CHAIN	71	122	29	222	.2	0	0	49,644
INDUSTRIAL PARK	17	9	1	27	.0	0	0	7,771
GYM LOCKER	4	2	1	7	.0	0	0	1,900
MENTAL HEALTH INSTITUTION	5	3	2	10	.0	0	0	1,301
HOSPITAL	33	48	7	88	.1	0	0	29,421
HISTORICAL SITE	4	4	2	10	.0	0	0	1,805
HARDWARE STORE-IND	9	5	3	17	.0	0	0	3,405
HARDWARE STORE-CHAIN	11	12	7	30	.0	0	0	7,361
HIGHWAY	339	384	151	874	.6	0	0	167,802
JEWELRY STORE	4	14	8	26	.0	0	0	9,367
JUNK YARD/SALVAGE YARD	38	20	15	73	.0	0	0	44,393
LAW ENFORCEMENT BUILDING	143	175	33	351	.2	0	0	35,974
LIQUOR STORE-INDEPENDENT	16	41	16	73	.0	0	0	13,242
LIQUOR STORE-CHAIN	10	19	1	30	.0	0	0	6,757
LIBRARY	63	21	31	115	.1	0	0	38,339
LUMBER YARD	11	12	19	42	.0	0	0	16,196
LAUNDROMAT	72	68	35	175	.1	0	0	43,032
LOCKER ROOM	5	5	6	16	.0	0	0	1,638
MAIL BOX	267	248	217	732	.5	0	0	26,926
MEDICAL OFFICES	67	33	52	152	.1	0	0	30,596
MOBILE HOME-PERMANENT	230	282	74	586	.4	0	0	111,938
MOBILE HOME PARK	182	123	70	375	.3	0	0	54,571
VACATION/CAMPER TRAILER	10	0	4	14	.0	0	0	1,135
URGENT CARE CENTER	2	1	0	3	.0	0	0	500
VIDEO STORE--CHAIN	0	2	0	2	.0	0	0	1,500
VIDEO STORE--INDEPENDENT	14	10	7	31	.0	0	0	9,386
MOTEL/HOTEL	234	362	150	746	.5	0	0	138,956
MOTORCYCLE SHOP	2	4	3	9	.0	0	0	867
FEDERAL PARK	1	0	0	1	.0	0	0	0
PAWN SHOP	2	2	0	4	.0	0	0	700
OIL FIELD	12	2	6	20	.0	0	0	17,524
MOVIE HOUSES/THEATER	27	27	16	70	.0	0	0	13,356
NURSING HOME	26	16	11	53	.0	0	0	9,308
PARK	419	300	155	874	.6	0	0	191,623
FOREST PRESERVE	13	22	18	53	.0	0	0	12,087
WILDLIFE MANAGEMENT AREA	7	3	2	12	.0	0	0	1,490
CAMPING GROUNDS	18	6	15	39	.0	0	0	8,983
LAKE OR WATERWAY	19	17	7	43	.0	0	0	9,638
PARK BUILDING	154	69	91	314	.2	0	0	48,567
RECREATION OR PICNIC AREA	59	33	16	108	.1	0	0	16,072
PARK ROAD OR SCENIC DRIVE	22	20	20	62	.0	0	0	14,775
PARKING LOT-GENERAL USE	2255	1928	1394	5577	3.8	0	0	1,110,226
PARKING LOT-BUSINESS	5515	5269	3628	14412	9.8	0	0	3,239,953
PARKING LOT-MUNICIPAL	381	306	284	971	.7	0	0	178,158
NEW OR USED CAR LOTS	483	251	316	1050	.7	0	0	669,839
PHARMACY-INDEPENDENT	7	6	6	19	.0	0	0	4,280
PHARMACY-CHAIN	0	1	0	1	.0	0	0	50
PUBLIC BUILDING	59	47	26	132	.1	0	0	22,579
FEDERAL BUILDING	34	7	18	59	.0	0	0	7,992

DOWNSTATE ILLINOIS
ANNUAL VANDALISM ANALYSIS BY PLACE — 1989 cont'd

PLACE	DAY OFFENSES	NIGHT OFFENSES	UNKNOWN OFFENSES	TOTAL OFFENSES	PERCENT DIST	DOLLAR VALUE STOLEN	DOLLAR VALUE RECOVERED	DOLLAR VALUE DESTROYED
STATE BUILDING	27	11	4	42	.0	0	0	8,445
LOCAL GOVERNMENT BUILDING	70	24	33	127	.1	0	0	21,143
PUBLIC FACILITIES	69	31	43	143	.1	0	0	47,493
PENAL INSTITUTION	12	20	10	42	.0	0	0	3,239
PORCH	74	89	32	195	.1	0	0	12,123
RESIDENCE-PRIVATE	9559	11001	4275	24835	16.8	0	0	3,682,292
RESIDENCE YARD	5113	3992	3121	12226	8.3	0	0	1,448,270
RESTAURANT-INDEPENDENT	165	275	107	547	.4	0	0	148,254
RESTAURANT-CHAIN	163	367	91	621	.4	0	0	153,230
RIVER BANK	11	4	1	16	.0	0	0	4,590
ROLLER SKATING/ICE RINK	7	7	6	20	.0	0	0	3,326
SAVINGS AND LOAN INSTIT.	11	3	13	27	.0	0	0	6,056
SCHOOL GROUNDS	610	315	379	1304	.9	0	0	276,933
SCHOOL	1303	620	560	2483	1.7	0	0	574,192
SPORTING GOODS STORE-IND	7	11	4	22	.0	0	0	3,708
SPORTING GOODS STORE-CHAIN	4	3	2	9	.0	0	0	2,225
SIDEWALK	167	141	73	381	.3	0	0	73,987
STREET	8742	10566	5603	24911	16.9	0	0	4,008,707
SPORTS ARENA OR STADIUM	19	34	12	65	.0	0	0	17,201
STORAGE SHED	145	53	72	270	.2	0	0	43,799
SWIMMING POOL	34	22	14	70	.0	0	0	15,136
SHOPPING MALL	60	62	48	170	.1	0	0	43,005
TAXI	2	5	2	9	.0	0	0	2,107
ROADS - TOLL	6	4	4	14	.0	0	0	3,425
ROADS - OTHER	576	506	357	1439	1.0	0	0	317,662
TRAILER(TRUCK OR TRACTOR)	7	5	1	13	.0	0	0	4,830
VEHICLE	1728	1189	220	3137	2.1	0	0	254,419
TRAIN CAR	5	2	4	11	.0	0	0	1,620
TRAIN YARD	11	4	11	26	.0	0	0	12,425
TRAIN YARD BUILDING	2	2	5	9	.0	0	0	2,266
TRAIN RIGHT-OF-WAY	47	45	21	113	.1	0	0	39,947
TRAIN(EXCEPT CTA)	1	1	0	2	.0	0	0	390
TRAIN-CTA	1	2	0	3	.0	0	0	650
TRAIN-COMMUTER	2	3	1	6	.0	0	0	750
TRAIN DEPOT-CTA	5	7	7	19	.0	0	0	1,444
TRAIN DEPOT-OTHER	36	43	14	93	.1	0	0	10,273
TRUCK STOP	10	16	5	31	.0	0	0	5,174
TRUCK TERMINAL	16	5	6	27	.0	0	0	9,200
WAREHOUSE	64	53	36	153	.1	0	0	35,519
WAREHOUSE SHIPPING DOCK	1	3	1	5	.0	0	0	220
WOODED AREA	14	7	6	27	.0	0	0	7,683
OTHER THAN THOSE ABOVE	530	364	288	1182	.8	0	0	390,834
UNKNOWN	191	105	144	440	.3	0	0	105,977
UNCODED	637	536	751	1924	1.3	0	0	58,187
TOTALS	58988	55600	33037	147625	100.0	0	0	28,456,123

DOWNSTATE ILLINOIS
ANNUAL VANDALISM ANALYSIS BY PROPERTY TYPE — 1989

PROPERTY TYPE	TIME OF DAY: DAY OFFNS	DAY ITEMS	NIGHT OFFNS	NIGHT ITEMS	UNKNOWN OFFNS	UNKNOWN ITEMS	TOTAL OFFNS	TOTAL ITEMS	DOLLAR VALUE STOLEN	DOLLAR VALUE RECOVERED	DOLLAR VALUE DESTROYED
AMMUNITION											
SHOTGUN AMMUNITION	1	1	0	0	0	0	1	1	0	0	100
OTHER AMMUNITION	0	0	0	0	1	1	1	1	0	0	25
AIRCRAFT	1	1	3	3	2	2	6	6	0	0	3,200
ANTIQUES	4	15	1	1	0	0	5	16	0	0	1,600
ART OBJECT	9	37	7	16	23	43	39	96	0	0	36,168
ANIMALS-LIVESTOCK											
CATTLE	6	11	2	3	2	2	10	16	0	0	5,351
FOWL	2	31	1	1	3	3	6	35	0	0	315
SHEEP	2	7	2	4	4	8	8	19	0	0	2,415
SWINE	1	7	3	4	1	3	5	14	0	0	545
OTHER ANIMALS	12	1603	1	1	1	1	14	1605	0	0	38,797
ANIMALS/DOMESTIC	86	181	69	88	57	58	212	327	0	0	59,537
APPLIANCE-HOUSEHOLD	72	141	38	68	29	76	139	285	0	0	64,287
AUDIO VISUAL EQUIP	28	42	23	37	59	134	110	213	0	0	15,692
AUTO PARTS/ACCESSORY	6465	19939	5595	8446	4348	9202	16408	37587	0	0	4,221,463
BATTERY	15	25	11	13	8	9	34	47	0	0	5,563
BICYCLE PARTS	46	68	18	30	13	20	77	118	0	0	4,753
BICYCLE	115	143	108	124	73	83	296	350	0	0	25,143
BOAT	38	203	19	22	12	13	69	238	0	0	36,140
BOAT OUTBOARD ENGINE	0	1	0	1	1	1	1	3	0	0	1,654
BOAT TRAILER	4	4	0	0	0	0	4	4	0	0	250
BOATING ACCESSORY	15	47	11	13	2	2	28	62	0	0	9,506
BOOK	12	57	6	8	2	8	20	73	0	0	3,750
CAMERA	9	10	7	15	2	4	18	29	0	0	3,003
CHECKS/ETC(NON-NEG)	0	0	1	0	0	0	1	0	0	0	0
CHECKS/ETC-NEGOTIABLE	2	107	4	5	2	2	8	114	0	0	2,480
CELLULAR PHONE	4	4	2	2	0	0	6	6	0	0	2,630
CHEMICALS											
FERTILIZER	4	755	0	0	1	1	5	756	0	0	4,910
HERBICIDES	1	1	0	0	0	0	1	1	0	0	25
OTHER CHEMICALS	6	567	3	602	2	2	11	1171	0	0	7,420
CONVERTER-TV,RADIO,ETC	3	3	0	0	0	0	3	3	0	0	386
CIGARETTES/TOBACCOS	8	9	3	4	0	0	11	13	0	0	1,555
CLOTHING	94	434	94	331	37	148	225	913	0	0	69,093
COIN OPERATED MACHINES	50	67	52	80	28	37	130	184	0	0	32,793
COIN OPER. WASH. MACH.	9	23	4	9	6	18	19	50	0	0	5,133
COMPONENT CB AM/FM	2	4	2	3	0	0	4	7	0	0	390
CONSTRUCTION EQUIP	98	267	28	68	52	81	178	416	0	0	227,387
CONSTRUCTION MATERIAL	211	1453	87	521	122	498	420	2472	0	0	293,455
HEAVY CONSTRUCT. EQUIP	25	46	4	4	10	15	39	65	0	0	86,567
CONSUMABLES	12	584	13	240	1	15	26	839	0	0	3,781
COMPUTER	6	8	3	19	1	6	10	33	0	0	51,945
COMPUTER ACCESSORIES	4	5	2	2	1	3	7	10	0	0	3,515
COPPER ALLOYS	2	207	2	2	1	31	5	240	0	0	3,100
COSMETICS	0	13	1	22	0	0	1	35	0	0	171
CURRENCY	32	29	36	42	14	33	82	104	0	0	12,743
COIN COLLECTORS ITEM	0	2	0	0	0	0	0	2	0	0	25
CHAIN SAW	1	1	0	0	0	0	1	1	0	0	100
DOOR	3153	8104	3442	4144	1920	2827	8515	15075	0	0	1,299,448
DRIVERS LICENSE	0	2	0	0	0	1	0	3	0	0	7
DISK	0	0	1	1	0	1	1	2	0	0	161
DISK PLAYER	0	1	1	1	1	1	2	3	0	0	3,500
DRUGS-CONT SUBSTANCES	0	0	1	2	0	0	1	2	0	0	650
DRUGS-COMMON MEDICINE	1	1	1	36	0	0	2	37	0	0	950
EXTERIOR OF BUILDING	753	962	445	530	362	783	1560	2275	0	0	461,086

DOWNSTATE ILLINOIS
ANNUAL VANDALISM ANALYSIS BY PROPERTY TYPE — 1989 cont'd

PROPERTY TYPE	TIME OF DAY: DAY OFFNS	DAY ITEMS	NIGHT OFFNS	NIGHT ITEMS	UNKNOWN OFFNS	UNKNOWN ITEMS	TOTAL OFFNS	TOTAL ITEMS	DOLLAR VALUE STOLEN	DOLLAR VALUE RECOVERED	DOLLAR VALUE DESTROYED
ELECTRONIC EQUIPMENT	67	146	56	83	55	157	178	386	0	0	118,651
EXTERIOR OF HOUSE	457	669	455	550	236	297	1148	1516	0	0	291,194
EXPLOSIVES	2	2	0	0	0	0	2	2	0	0	400
FARM EQUIPMENT	11	18	20	32	15	33	46	83	0	0	41,697
FENCE	785	1630	431	584	377	1534	1593	3748	0	0	310,396
FLATWARE	1	14	1	3	0	1	2	18	0	0	95
FIRE EXTINGUISHER	11	21	12	23	8	31	31	75	0	0	5,272
FISHING EQUIPMENT	2	8	2	4	0	0	4	12	0	0	2,130
CAMPING EQUIPMENT	18	56	11	14	7	36	36	106	0	0	8,834
HUNTING EQUIPMENT	2	2	0	0	0	0	2	2	0	0	300
OTHER SPORTING EQUIP.	54	77	40	65	52	83	146	225	0	0	20,358
MEAT	3	1840	2	167	2	3678	7	5685	0	0	1,048
OTHER FOOD	18	52	19	223	7	37	44	312	0	0	10,531
FOOD STAMPS	1	1	1	1	0	0	2	2	0	0	220
FURNISHINGS	280	1295	388	915	220	625	888	2835	0	0	286,903
FURS	1	1	0	0	1	1	2	2	0	0	550
GRAIN	47	3305	19	690	33	967	99	4962	0	0	46,989
GASOLINE	6	2347	4	652	7	1225	17	4224	0	0	5,294
PETROLEUM PRODUCTS	5	15	2	66	2	5	9	86	0	0	1,357
FIREARMS											
FIREARMS-HANDGUNS	3	6	1	1	1	1	5	8	0	0	700
FIREARMS-RIFLES	0	0	1	1	0	0	1	1	0	0	150
FIREARMS-MILITARY	0	0	0	0	1	1	1	1	0	0	10
INTERIOR OF BUILDING	260	518	214	289	118	195	592	1002	0	0	353,706
GLASS	208	323	215	308	94	120	517	751	0	0	110,152
GRASS AND SOD	670	5270	662	10215	431	4828	1763	20313	0	0	560,322
HOUSEHOLD WARE	73	253	111	477	62	205	246	935	0	0	59,689
INTERIOR OF HOUSE	299	570	227	371	131	252	657	1193	0	0	526,059
IDENTIFICATION ITEMS	5	21	7	12	2	15	14	48	0	0	2,007
JEWELRY	12	21	20	27	4	8	36	56	0	0	9,754
LABORATORY EQUIPMENT	4	5	1	2	0	0	5	7	0	0	1,440
GOLF CLUBS AND ACCESS.	0	1	2	21	1	1	3	23	0	0	900
KEYS	1	7	3	5	1	2	5	14	0	0	76
GRILL (CHARCOAL,GAS)	6	9	10	11	1	2	17	22	0	0	2,044
SAFE	4	5	2	2	3	3	9	10	0	0	5,875
LAWN MOWERS POWERED	15	21	5	5	7	9	27	35	0	0	6,626
LAWN ORNAMENT	121	240	99	167	50	85	270	492	0	0	32,063
LAWN MOWERS MANUAL	5	5	1	1	1	1	7	7	0	0	700
LAWN FURNITURE	44	89	46	71	18	43	108	203	0	0	20,418
LAWN CARE EQUIPMENT	13	28	10	29	8	18	31	75	0	0	6,318
LICENSE PLATES	9	13	7	22	10	13	26	48	0	0	1,114
LIQUOR (ALCOHOL BEV.)	8	29	15	64	1	2	24	95	0	0	861
LUGGAGE	3	6	3	5	3	19	9	30	0	0	5,924
MAIL	27	52	8	19	12	32	47	103	0	0	1,082
MAIL BOX	2371	3420	2082	2945	1654	1922	6107	8287	0	0	291,119
MUSICAL INSTRUMENTS	12	18	8	10	2	6	22	34	0	0	9,169
MICROWAVE OVEN	3	6	6	14	3	4	12	24	0	0	4,418
MOBILE HOME	20	25	13	24	7	8	40	57	0	0	15,979
OIL WELL EQUIPMENT	3	6	1	120	6	76	10	202	0	0	27,447
OFFICE EQUIPMENT											
TYPEWRITERS	2	4	0	0	0	2	2	6	0	0	1,443
CALCULATOR/ADD MACH.	1	1	0	0	2	2	3	3	0	0	1,009
DUPLICATING EQUIP	1	1	0	0	4	6	5	7	0	0	1,920
OTHER OFFICE EQUIP	10	18	8	21	12	25	30	64	0	0	71,913
PARKING METERS	18	123	13	199	10	26	41	348	0	0	14,914
PUBLIC ADDRESS SYSTEM	0	0	2	2	0	0	2	2	0	0	125

PAINT	33	47	32	41	23	30	88	118	0	0	23,542
PANELING	4	80	2	8	5	20	11	108	0	0	4,714
PHOTOGRAPHIC EQUIP	18	46	23	59	26	59	67	164	0	0	4,508
POLICE SCANNER	0	0	1	1	0	0	1	1	0	0	200
RADAR DETECTOR	3	10	4	9	2	4	9	23	0	0	4,528
POWER TOOL	1	26	0	0	1	1	2	27	0	0	1,200
PRECIOUS METALS	0	0	1	2	0	0	1	2	0	0	1,100
PURSE OR WALLET	7	425	5	5	0	1	12	431	0	0	1,166
RADIO	38	61	26	40	18	32	82	133	0	0	24,157
RECORD/RECORD ALBUM	1	13	1	52	1	2	3	67	0	0	2,327
SHOPPING CART	1	1	1	11	0	0	2	12	0	0	655
RELIGIOUS ITEMS	3	7	0	0	2	6	5	13	0	0	8,425
RADIO-TWO-WAY CITIZEN	2	4	7	10	2	2	11	16	0	0	1,881
SNOW BLOWER	1	1	1	1	1	1	3	3	0	0	2,700
ATHLETIC EQUIPMENT	43	54	32	38	29	34	104	126	0	0	31,335
STEREO COMPONENTS	10	21	9	24	3	5	22	50	0	0	7,778
STREET/TRAFFIC SIGNS	82	160	102	208	39	70	223	438	0	0	24,653
SATELLITE DISH	7	8	3	3	5	6	15	17	0	0	5,431
SPEAKERS	14	33	11	27	8	23	33	83	0	0	8,046
STEREOS	23	31	34	55	23	28	80	114	0	0	26,399
STAMPS/STAMP COLLECT.	2	2	0	0	0	0	2	2	0	0	20,100
STORAGE SHED	24	29	23	25	23	26	70	80	0	0	18,629
TAPE DECKS	7	11	5	6	5	18	17	35	0	0	4,216
TAPE RECORDER	3	5	0	2	3	22	6	29	0	0	705
TAPES	7	87	6	53	4	10	17	150	0	0	1,081
TELEVISIONS	46	60	52	78	19	30	117	168	0	0	38,495
TELEPHONE ANSWER MACHI	1	1	4	4	1	1	6	6	0	0	707
TELEPHONE	93	131	144	202	43	69	280	402	0	0	36,661
TELEPHONE BOOTH	47	58	63	65	16	18	126	141	0	0	21,513
TOYS	21	30	13	39	7	8	41	77	0	0	2,895
TOOLS	16	38	12	22	16	32	44	92	0	0	10,871
TRAILER	33	48	25	42	25	31	83	121	0	0	34,916
TRAFFIC STANDARD	25	41	20	33	12	30	57	104	0	0	10,901
TILLER	0	0	1	1	0	1	1	2	0	0	440
TIRES	2797	7870	2769	6010	2187	7167	7753	21047	0	0	1,503,719
TREE-SHRUBBERY-FLOWERS	474	3532	287	1233	270	789	1031	5554	0	0	258,243
UTILITY POLES	29	39	25	26	16	18	70	83	0	0	34,907
WINDSHIELD	2340	3145	2386	3922	1273	1526	5999	8593	0	0	1,383,725
WHEELCOVERS	19	31	14	27	8	15	41	73	0	0	7,037
VIDEO EQUIPMENT	17	25	24	43	9	12	50	80	0	0	21,680
VIDEO ACCESSORIES	4	36	8	11	2	3	14	50	0	0	4,070
VENDING MACHINE	101	123	83	100	60	68	244	291	0	0	63,781
VEHICLES											
AUTOS	3500	5797	2978	17205	1954	5150	8432	28152	0	0	2,896,775
BUS	18	48	10	10	13	35	41	93	0	0	20,759
DUNE BUGGY	2	2	4	5	1	1	7	8	0	0	1,040
GOLFCART(MOTORIZED)	30	54	10	40	15	28	55	122	0	0	42,687
MINI BIKE	0	0	3	4	3	4	6	8	0	0	1,575
MOTOR SCOOTER	17	17	12	12	3	3	32	32	0	0	5,153
MOTORCYCLE	73	79	71	77	41	49	185	205	0	0	62,594
SNOW MOBILE	2	2	2	2	2	3	6	7	0	0	2,330
MOPED	5	5	8	8	2	2	15	15	0	0	3,425
FARM TRACTOR	24	24	8	10	22	23	54	57	0	0	92,983
TRUCK	239	370	236	289	134	171	609	830	0	0	258,792
MOTOR HOME	10	51	6	6	12	12	28	69	0	0	7,844
OTHER MOTOR VEHICLE	54	93	45	47	48	59	147	199	0	0	48,480

DOWNSTATE ILLINOIS
ANNUAL VANDALISM ANALYSIS BY PROPERTY TYPE — 1989 cont'd

PROPERTY TYPE	TIME OF DAY: DAY OFFNS	DAY ITEMS	NIGHT OFFNS	NIGHT ITEMS	UNKNOWN OFFNS	UNKNOWN ITEMS	TOTAL OFFNS	TOTAL ITEMS	DOLLAR VALUE STOLEN	DOLLAR VALUE RECOVERED	DOLLAR VALUE DESTROYED
WINDOW	14925	25829	16937	35196	10469	19743	42331	80768	0	0	7,591,764
OTHER COMMODITIES	5304	22182	4184	18226	2685	16050	12173	56458	0	0	3,341,557
UNKNOWN	47	15	25	9	46	41	118	65	0	0	0
NONE	33	41	29	26	38	38	100	105	0	0	0
UNCODED	10882	13541	9350	14143	2476	2550	22708	30234	0	0	0
TOTALS	58988	143366	55600	132953	33037	84998	147625	361317	0	0	28,456,123

OFFENSE AND CLEARANCE DATA

SECTION II

Since Illinois Uniform Crime Reporting practices employed by the Chicago Police Department are not consistent with those used by all other reporting agencies, this section does not contain any State totals. Two separate Offense and Clearance Trend reports are presented. The first report is for Downstate Illinois and contains data reported by sheriffs' offices, police departments (other than the Chicago Police Department), colleges, universities and the Secretary of State's Office. The second report is for the Chicago Police Department. Each report includes the following:

Offenses Known to the Police — the number of offenses scored.

Offenses Actually Occurred — offenses police pursued through investigation to solution; the total Offenses Known to Police minus Unfounded Offenses and Offenses Referred to Responsible Jurisdiction; used to compile the Crime Index.

Total Offenses Cleared — Cleared by Arrest-Adult, Cleared by Arrest-Juvenile, Failed to File Complaint or Prosecute-Adult, Failed to File Complaint or Prosecute-Juvenile, Other Exceptional Clearances-Adult, and Other Exceptional Clearances-Juvenile; administratively closed cases are not considered clearances.

DOWNSTATE ILLINOIS
OFFENSE AND CLEARANCE TRENDS — 1989/1988

INDEX OFFENSES

OFF. CODE	OFFENSE CLASSIFICATION	OFFENSES KNOWN TO POLICE 1989 ANNUAL	1988 ANNUAL	89/88 PCT CHG	OFFENSES ACTUALLY OCCURRED 1989 ANNUAL	1988 ANNUAL	89/88 PCT CHG	TOTAL OFFENSES CLEARED 1989 ANNUAL	1988 ANNUAL	89/88 PCT CHG	1989 PCT CLRD	1988 PCT CLRD
	HOMICIDE TOTAL	781	725	8+	765	716	7+	533	496	7+	69%	69%
*0110	MURDER-FIRST DEGREE	320	330	3-	314	325	3-	200	204	2-	63%	62%
*012A	ATTEMPT - HANDGUN	212	191	11+	211	191	10+	146	124	18+	69%	64%
*012B	ATTEMPT - OTHER FIREARM	46	38	21+	46	38	21+	27	27	0	58%	71%
*0122	ATTEMPT - KNIF/CT	89	80	11+	88	77	14+	70	66	6+	79%	85%
*0123	ATTEMPT - OT WPNS	31	24	29+	28	24	17+	19	20	5-	67%	83%
*0124	ATTEMPT - HAND/FIS/FT	17	5	240+	15	4	275+	15	4	275+	100%	100%
*0130	MURDER-SECOND DEGREE	4	3	33+	4	3	33+	2	3	33-	50%	100%
0141	INVOLUNTARY MANSLAUGHTER	15	15	0	13	15	13-	11	11	0	84%	73%
0142	RECKLESS HOMICIDE	47	39	21+	46	39	18+	43	37	16+	93%	94%
*0150	JUSTIFIABLE HOMICIDE	7	9	22-	7	9	22-	0	1	100-	0%	11%
	CRIM SEXUAL ASSAULT TOTAL	3100	2891	7+	2777	2589	7+	1315	1254	5+	47%	48%
*0261	AGGRAVATED HANDGUN	88	103	15-	85	100	15-	27	42	36-	31%	42%
*0262	AGGRAVATED OT FIREARM	13	12	8+	11	11	0	6	6	0	54%	54%
*0263	AGGRAVATED KNIF/CUT INST	155	160	3-	144	153	6-	55	75	27-	38%	49%
*0264	AGGRAVATED OT WEAPON	52	45	16+	46	41	12+	27	20	35+	58%	48%
*0265	AGGRAVATED OT MEANS	833	831	0	754	754	0	444	423	5+	58%	56%
*0271	ATTEMPT HANDGUN	6	5	20+	6	5	20+	2	1	100+	33%	20%
*0272	ATTEMPT OT FIREARM	6	6	0	6	6	0	2	3	33-	33%	50%
*0273	ATTEMPT KNIF/CUT INST	20	26	23-	19	26	27-	5	11	55-	26%	42%
*0274	ATTEMPT OT WEAPON	5	2	150+	5	2	150+	3	1	200+	60%	50%
*0275	ATTEMPT OT MEANS	54	60	10-	53	56	5-	23	21	10+	43%	37%
*0281	CRIMINAL SEXUAL ASSAULT	1645	1451	13+	1448	1261	15+	642	588	9+	44%	46%
*0291	ATTEMPT CRIM SEX ASSAULT	223	190	17+	200	174	15+	79	63	25+	39%	36%
	ROBBERY TOTAL	7738	7252	7+	7557	7082	7+	1793	1713	5+	23%	24%
*031A	ARMED - HANDGUN	1994	1856	7+	1924	1799	7+	394	391	1+	20%	21%
*031B	ARMED - OTHER FIREARM	103	112	8-	101	110	8-	29	39	26-	28%	35%
*0312	ARMED - KNIF/CT	585	654	11-	575	638	10-	159	181	12-	27%	28%
*0313	ARMED - OT WPN	440	385	14+	421	371	13+	113	95	19+	26%	25%
*0320	STR ARM-NO WPN	3836	3532	9+	3771	3471	9+	888	832	7+	23%	23%
*033A	ATTEMPT - HANDGUN	183	134	37+	181	132	37+	53	31	71+	29%	23%
*033B	ATTEMPT - OTHER FIREARM	30	20	50+	30	20	50+	12	6	100+	40%	30%
*0334	ATTEMPT - ARMED KNIF/CT	78	92	15-	76	92	17-	17	26	35-	22%	28%
*0337	ATTEMPT-ARMED OT WEAPON	60	50	20+	59	48	23+	19	17	12+	32%	35%
*0340	ATTEMPT - STR ARM-NO WPN	429	417	3+	419	401	4+	109	95	15+	26%	23%
	AGGRAVATED BATTERY TOTAL	91111	85023	7+	89412	83299	7+	58241	53382	9+	65%	64%
*041A	AGGRAVATED - HANDGUN	953	813	17+	936	799	17+	322	358	10-	34%	44%
*041B	AGGRAVATED-OTHER FIREARM	166	186	11-	161	183	12-	83	94	12-	51%	51%
*0420	AGGRAVATED - KNIF/CT	2154	2252	4-	2108	2209	5-	1236	1335	7-	58%	60%
*0430	AGGRAVATED - OT WPN	3320	2986	11+	3282	2953	11+	1871	1616	16+	57%	54%
*0440	AGGRAVATED - HAN/FIS/FT	3696	3668	1+	3649	3626	1+	2178	2047	6+	59%	56%
0445	AGGRAVATED - HAN/FIS/FT	4060	3786	7+	4035	3728	8+	2702	2466	10+	66%	66%
0460	SIMPLE BATTERY	75134	69800	8+	73637	68279	8+	48843	44438	10+	66%	65%
0470	RECKLESS CONDUCT	1628	1532	6+	1604	1522	5+	1006	1028	2-	62%	67%
	AGGRAVATED ASSAULT TOTAL	14499	13814	5+	14187	13509	5+	8706	8269	5+	61%	61%
*051A	AGGRAVATED - HANDGUN	2267	2191	3+	2228	2157	3+	1243	1242	0	55%	57%
*051B	AGGRAVATED-OTHER FIREARM	460	400	15+	451	389	16+	289	242	19+	64%	62%
*0520	AGGRAVATED - KNIF/CT	2084	2176	4-	2047	2138	4-	1418	1473	4-	69%	68%
*0530	AGGRAVATED - OT WPN	1350	1241	9+	1334	1221	9+	872	805	8+	65%	65%

0545	AGGRAVATED - HAN/FIS/FT	825	827	0	811	817	1-	629	639	2-	77%	78%
0560	SIMPLE ASSAULT	7513	6979	8+	7316	6787	8+	4255	3868	10+	58%	56%
	BURGLARY TOTAL	74744	79268	6-	73493	77786	6-	7912	8410	6-	10%	10%
*0610	FORCIBLE ENTRY	22865	25346	10-	22554	25012	10-	2386	2732	13-	10%	10%
*0620	UNLAW ENTRY (NO FORCE)	11431	11722	2-	11217	11450	2-	1180	1125	5+	10%	9%
*0625	RESIDENTIAL-FORCE ENTRY	22854	23723	4-	22544	23371	4-	2480	2633	6-	11%	11%
*0626	RESIDENTIAL-NO FORCE	9317	9445	1-	9116	9170	1-	1222	1235	1-	13%	13%
*0630	ATTEMPT - FORCE ENTRY	8277	9032	8-	8062	8783	8-	644	685	6-	7%	7%
	BURG FROM MOTOR VEH TOTAL	53094	52766	1+	52745	52349	1+	3979	3824	4+	7%	7%
*0710	OVER 300 (1972-81>150)	17028	15995	6+	16950	15901	7+	926	842	10+	5%	5%
*0720	300+UNDER (1972-81<150)	33731	34445	2-	33491	34162	2-	2810	2735	3+	8%	8%
*0750	ATTEMPT - BURG MOT VEH	2335	2326	0	2304	2286	1+	243	247	2-	10%	10%
	THEFT TOTAL	181234	176313	3+	177918	172879	3+	47407	45444	4+	26%	26%
*0810	OVER 300 (1972-81>150)	38515	35551	8+	37786	34869	8+	5725	5207	10+	15%	14%
*0820	300+UNDER (1972-81<150)	138617	136648	1+	136096	133972	2+	40171	38766	4+	29%	28%
*0850	ATTEMPT - THEFT	4102	4114	0	4036	4038	0	1511	1471	3+	37%	36%
	MOTOR VEHICLE THEFT TOTAL	27153	26968	1+	24896	24825	0	3395	3275	4+	13%	13%
*0910	AUTOS	20532	19962	3+	18541	18100	2+	2614	2385	10+	14%	13%
*0915	TRUCKS/BUSES	1996	2132	6-	1853	1981	6-	283	305	7-	15%	15%
*0918	OTHER VEHICLES	2168	2395	9-	2084	2301	9-	245	304	19-	11%	13%
*0920	ATTEMPT - AUTOS	2206	2223	1-	2172	2192	1-	226	259	13-	10%	11%
*0925	ATTEMPT - TRUCKS/BUSES	109	118	8-	107	115	7-	11	12	8-	10%	10%
*0930	ATTEMPT - OTHER VEHICLE	142	138	3+	139	136	2+	16	10	60+	11%	7%
	ARSON TOTAL	2054	2222	8-	1999	2145	7-	408	408	0	20%	19%
*1010	ARSON EXPLOSIVE DEVICE	142	176	19-	139	160	13-	17	19	11-	12%	11%
*1020	ARSON INCENDIARY DEVICE	1349	1470	8-	1316	1427	8-	249	252	1-	18%	17%
*1025	AGGRAVATED ARSON	142	136	4+	140	133	5+	65	52	25+	46%	39%
1030	POSS EXPL/INCEN DEVICE	42	47	11-	39	46	15-	23	21	10+	58%	45%
*1090	ATTEMPT - ARSON	379	393	4-	365	379	4-	54	64	16-	14%	16%
*	CRIME INDEX CRIME TOTAL	366244	364217	1+	358248	355946	1+	76177	73967	3+	21%	20%

NON-INDEX OFFENSES

	DECEPTION TOTAL	23050	22119	4+	22382	21410	5+	9189	8865	4+	41%	41%
1110	DECEPTIVE PRACTICES	14768	13970	6+	14389	13520	6+	5516	5285	4+	38%	39%
1120	FORGERY	5450	5545	2-	5306	5379	1-	2390	2352	2+	45%	43%
1130	FRAUD	1082	1147	6-	1009	1100	8-	484	541	11-	47%	49%
1140	EMBEZZLEMENT	46	60	23-	42	57	26-	12	33	64-	28%	57%
1150	CREDIT CARDS	1159	915	27+	1126	887	27+	588	461	28+	52%	51%
1160	DECPT ALTERING OF COINS	37	18	106+	34	14	143+	3	2	50+	8%	14%
1170	FALSE REP POLICE/ORGANIZ	78	70	11+	73	66	11+	31	33	6-	42%	50%
1180	FALSE PERSONATION OFF.	106	63	68+	98	63	56+	56	38	47+	57%	60%
1190	ATTEMPT - DECEPTION	324	331	2-	305	324	6-	109	120	9-	35%	37%
1200	STOLEN PROP BUY/REC/POSS	1820	1823	0	1761	1776	1-	1562	1536	2+	88%	86%
1210	THEFT LBR/SERV/USE PROP	3975	3540	12+	3858	3413	13+	1203	1009	19+	31%	29%
1220	THEFT OF LOST/MISLAY PRT	1031	763	35+	1013	747	36+	147	117	26+	14%	15%
1230	POSS KEYS TO COIN OP MAC	43	44	2-	43	43	0	20	26	23-	46%	60%
1235	UNLAW USE RECORDED SOUND	3	3	0	3	3	0	1	1	0	33%	33%
1240	UNLAWFUL USE OF COMPUTER	25	13	92+	24	11	118+	13	2	550+	54%	18%
1245	CABLE TV SERVICE OFFENSE	99	87	14+	99	84	18+	67	54	24+	67%	64%

N/A=OFFENSE CODES NOT ESTABLISHED FOR REPORT YEAR BEING COMPARED - JUSTIFIABLE HOMICIDE(0150) IS NOT INCLUDED IN ANY TOTALS

DOWNSTATE ILLINOIS
OFFENSE AND CLEARANCE TRENDS — 1989/1988 cont'd

OFF. CODE	OFFENSE CLASSIFICATION	OFFENSES KNOWN TO POLICE 1989 ANNUAL	1988 ANNUAL	89/88 PCT CHG	OFFENSES ACTUALLY OCCURRED 1989 ANNUAL	1988 ANNUAL	89/88 PCT CHG	TOTAL OFFENSES CLEARED 1989 ANNUAL	1988 ANNUAL	89/88 PCT CHG	1989 PCT CLRD	1988 PCT CLRD
	VANDALISM TOTAL	166606	163836	2+	164875	162116	2+	35282	32294	9+	21%	19%
1310	CRIM DAMAGE TO PROPERTY	75305	74287	1+	74404	73375	1+	14607	13442	9+	19%	18%
1320	CRIM DAMAGE TO VEHICLE	71385	71281	0	70872	70768	0	8302	7785	7+	11%	11%
1330	CRIM TRESPASS TO LAND	10364	9446	10+	10158	9264	10+	7674	6785	13+	75%	73%
1340	CRIM DAMG/ST SUP PROP	2217	2161	3+	2204	2144	3+	597	522	14+	27%	24%
1350	CRIM TRES/ST SUP LAND	975	919	6+	969	907	7+	781	738	6+	80%	81%
1360	CRIM TRESPASS TO VEH	2676	2662	1+	2641	2631	0	1304	1350	3-	49%	51%
1365	CRIM TRESPASS TO RESID.	3499	2880	21+	3443	2832	22+	1958	1610	22+	56%	56%
1370	CRIM DAMG FIRE FGT APPA	40	39	3+	40	38	5+	10	12	17-	25%	31%
1375	INSTITUTIONAL VANDALISM	106	124	15-	105	121	13-	23	20	15+	21%	16%
1380	UNAUTHOR POSS/STORE WPN	39	37	5+	39	36	8+	26	30	13-	66%	83%
	DEADLY WEAPONS TOTAL	6331	5845	8+	6132	5708	7+	5386	5047	7+	87%	88%
141A	UNLAWFUL USE HANDGUN	2748	2461	12+	2589	2358	10+	2170	2043	6+	83%	86%
141B	UNLAWFUL USE OTH FIREARM	600	628	4-	588	612	4-	478	529	10-	81%	86%
141C	UNLAWFUL USE OT DANG WPN	1300	1151	13+	1285	1147	12+	1157	1007	15+	90%	87%
142A	UNLAWFUL SALE HANDGUN	11	12	8-	9	12	25-	6	10	40-	66%	83%
142B	UNLAWFUL SALE OT FIREARM	5	5	0	5	5	0	5	3	67+	100%	60%
143A	UNLAWFUL POSS HANDGUN	304	285	7+	303	282	7+	285	252	13+	94%	89%
143B	UNLAWFUL POSS OT FIREARM	162	141	15+	156	134	16+	135	112	21+	86%	83%
143C	UNLAWFUL POSS AMMUNITION	143	111	29+	143	110	30+	135	102	32+	94%	92%
1440	REG SALES BY DEALER	3	12	75-	3	12	75-	1	4	75-	33%	33%
1450	DEFACE ID MARK	25	33	24-	25	33	24-	22	31	29-	88%	93%
1460	NO ID CARD-ARMS/AMMO	1016	999	2+	1014	997	2+	981	949	3+	96%	95%
149A	ATTEMPT - HANDGUN	1	1	0	1	0	0	1	0	0	100%	0%
149B	ATTEMPT - OTHER FIREARM	5	0	0	3	0	0	3	0	0	100%	0%
149C	ATTEMPT - OT DANG WEAPON	8	6	33+	8	6	33+	7	5	40+	87%	83%
	SEX OFFENSES TOTAL	6297	6726	6-	5874	6256	6-	3087	3259	5-	52%	52%
1505	PROSTITUTION	475	573	17-	465	562	17-	435	520	16-	93%	92%
1510	SOLICIT FOR PROSTITUTE	283	361	22-	282	360	22-	265	347	24-	93%	96%
1515	PANDERING	9	9	0	9	9	0	7	7	0	77%	77%
1520	KEEP PLACE/PROSTITUTE	10	9	11+	10	9	11+	6	3	100+	60%	33%
1525	PATRONIZING PROSTITUTE	60	11	445+	60	11	445+	60	10	500+	100%	90%
1530	PIMPING	6	11	45-	6	11	45-	5	3	67+	83%	27%
1535	OBSCENITY	59	49	20+	54	48	13+	22	22	0	40%	45%
1540	HARMFUL MATERIAL	19	13	46+	18	11	64+	7	6	17+	38%	54%
1542	TIE IN SALE OBS PUB DIS	1	3	67-	1	3	67-	1	1	0	100%	33%
1545	EXPLOITATION OF A CHILD	16	5	220+	12	4	200+	2	1	100+	16%	25%
1562	AGG CRIM SEXUAL ABUSE	1043	1012	3+	949	914	4+	537	533	1+	56%	58%
1563	CRIMINAL SEXUAL ABUSE	1517	1467	3+	1302	1239	5+	606	591	3+	46%	47%
1565	INDEC SOLIC CHILD	54	77	30-	51	69	26-	16	17	6-	31%	24%
1570	PUBLIC INDECENCY	2348	2614	10-	2304	2572	10-	977	1016	4-	42%	39%
1580	SEX RELATIONS W/FAMILIES	56	69	19-	44	52	15-	17	22	23-	38%	42%
1582	CHILD PORNOGRAPHY	37	32	16+	30	28	7+	20	19	5+	66%	67%
1585	ALL OTHERS	217	306	29-	195	259	25-	81	108	25-	41%	41%
1590	ATTEMPT - SEX OFFENSE	87	105	17-	82	95	14-	23	33	30-	28%	34%
	GAMBLING TOTAL	302	341	11-	289	314	8-	217	199	9+	75%	63%
1610	BOOKMAKING	27	35	23-	27	30	10-	19	17	12+	70%	56%
1620	NUMBERS - LOTTERY	7	10	30-	7	10	30-	3	4	25-	42%	40%
1630	KEEP GAMBLING PLACE	55	71	23-	55	69	20-	47	58	19-	85%	84%
1640	REGS FED GAMBLE STAMPS	3	4	25-	3	4	25-	1	1	0	33%	25%
1650	CARD GAME OPERATING	14	9	56+	12	9	33+	7	7	0	58%	77%

1651	CARD GAME PLAYING	24	32	25-	24	31	23-	19	25	24-	79%	80%
1660	DICE GAME OPERATING	8	6	33+	6	5	20+	5	2	150+	83%	40%
1661	DICE GAME PLAYING	46	55	16-	44	49	10-	44	41	7+	100%	83%
1670	GAMBLING DEVICE	18	17	6+	16	17	6-	10	5	100+	62%	29%
1680	ALL OTHER	100	102	2-	95	90	6+	62	39	59+	65%	43%
	OFFEN INVOL CHILD TOTAL	29867	29678	1+	28125	27812	1+	19022	18417	3+	67%	66%
1710	ENDANGER LIFE/HEALTH	808	805	0	639	636	0	290	299	3-	45%	47%
1720	CONTRIB DELIQ MINOR	1028	1026	0	1011	1001	1+	873	835	5+	86%	83%
1725	CONTRIB CRM DELINQ CHILD	127	101	26+	126	99	27+	103	77	34+	81%	77%
1730	CURFEW	5930	5533	7+	5894	5493	7+	5498	5133	7+	93%	93%
1740	RUN AWAYS	14976	15218	2-	14471	14700	2-	9284	9488	2-	64%	64%
1750	CHILD ABUSE	1542	1578	2-	1091	1074	2+	363	344	6+	33%	32%
1760	PATERNITY	17	12	42+	14	8	75+	5	1	400+	35%	12%
1770	TRUANCY	1016	888	14+	947	803	18+	708	565	25+	74%	70%
1780	ALL OTHER	4423	4517	2-	3932	3998	2-	1898	1675	13+	48%	41%
	CANNABIS CONTROL TOTAL	9066	8066	12+	8943	7998	12+	8217	7421	11+	91%	92%
1811	POSS 30 GRAMS OR LESS	7179	6424	12+	7148	6393	12+	6793	6093	11+	95%	95%
1812	POSS OF OVER 30 GRAMS	454	481	6-	451	480	6-	428	450	5-	94%	93%
1821	MAN/DEL/POS 10 GMS/LESS	293	221	33+	287	216	33+	256	192	33+	89%	88%
1822	MAN/DEL/POS OVER 10 GMS	333	313	6+	330	308	7+	310	283	10+	93%	91%
1830	CASUAL DELIVERY	29	50	42-	26	50	48-	17	37	54-	65%	74%
1840	UNDER 18 DELIVERY	29	16	81+	28	16	75+	22	12	83+	78%	75%
1850	PROD OF CANNABIS PLANT	165	165	0	159	160	1-	118	106	11+	74%	66%
1860	CALCUL CANNA CONSPIRACY	5	10	50-	5	10	50-	3	10	70-	60%	100%
1880	OTHER	579	386	50+	509	365	39+	270	238	13+	53%	65%
1900	INTOXICATING COMPOUND	66	151	56-	61	150	59-	57	137	58-	93%	91%
	CONT SUBSTANCE ACT TOTAL	6475	5343	21+	6341	5242	21+	5583	4304	30+	88%	82%
2010	MANUFACTURE-INTENT	979	602	63+	963	583	65+	866	499	74+	89%	85%
2020	POSS CONT SUBSTANCE	4044	3310	22+	4001	3270	22+	3684	2994	23+	92%	91%
2030	LOOK-ALIKE SUBSTANCE	136	103	32+	132	102	29+	111	85	31+	84%	83%
2040	DEL/POSS-INTENT TO DEL	637	542	18+	621	530	17+	554	427	30+	89%	80%
2050	CRIM DRUG CONSPIRACY	17	20	15-	16	19	16-	14	14	0	87%	73%
2060	LICENSED OPER-REGISTR	1	2	50-	1	2	50-	1	2	50-	100%	100%
2070	DEL-PERSON UNDER 18	14	12	17+	14	12	17+	7	7	0	50%	58%
2080	FAIL KEEP REC-OPER	4	1	300+	4	1	300+	2	0	0	50%	0%
2090	OTHER	643	751	14-	589	723	19-	344	276	25+	58%	38%
	HYPO SYRG NEED ACT TOTAL	893	737	21+	891	737	21+	865	713	21+	97%	96%
2110	POSSESSION OR SALE	891	733	22+	889	733	21+	864	711	22+	97%	96%
2120	FAIL TO KEEP RECORDS	2	4	50-	2	4	50-	1	2	50-	50%	50%
	LIQUOR CONT ACT TOTAL	21595	22124	2-	21400	21920	2-	20281	20829	3-	94%	95%
2210	SALE TO MINOR,DRUNK,ETC	983	1038	5-	953	1003	5-	763	866	12-	80%	86%
2220	ILLEGAL POSS BY MINOR	9271	9942	7-	9238	9912	7-	8865	9573	7-	95%	96%
2230	ILLEGAL CONSUME MINOR	7651	6977	10+	7566	6899	10+	7349	6687	10+	97%	96%
2240	MISREPRES AGE BY MINOR	556	627	11-	545	616	12-	472	514	8-	86%	83%
2250	OTHER	3134	3540	11-	3098	3490	11-	2832	3189	11-	91%	91%
	MOTOR VEH OFFENSES TOTAL	222490	226800	2-	219941	224336	2-	196713	201229	2-	89%	89%
2410	DRIV INFLU-ALCOHOL	40227	40128	0	39879	39848	0	39083	39114	0	98%	98%
2420	DRIV INFLU-DRUGS	257	226	14+	256	224	14+	237	219	8+	92%	97%
2430	TRANS ALCOHOL LIQR	18768	17767	6+	18745	17752	6+	18471	17447	6+	98%	98%
2440	RECKLESS DRIVING	6937	7094	2-	6544	6752	3-	4336	4467	3-	66%	66%
2445	HIT AND RUN	21053	19929	6+	20696	19595	6+	4894	4769	3+	23%	24%
2450	DRAG RACING	580	729	20-	505	603	16-	404	469	14-	80%	77%
2455	NO REGISTRATION	28408	32306	12-	27218	31109	13-	26108	29809	12-	95%	95%
2460	CANCL/SUSPEND/REVOK REG	1893	2012	6-	1883	1999	6-	1762	1905	8-	93%	95%

N/A=OFFENSE CODES NOT ESTABLISHED FOR REPORT YEAR BEING COMPARED - JUSTIFIABLE HOMICIDE(0150) IS NOT INCLUDED IN ANY TOTALS

DOWNSTATE ILLINOIS
OFFENSE AND CLEARANCE TRENDS — 1989/1988 cont'd

OFF. CODE	OFFENSE CLASSIFICATION	OFFENSES KNOWN TO POLICE 1989 ANNUAL	1988 ANNUAL	89/88 PCT CHG	OFFENSES ACTUALLY OCCURRED 1989 ANNUAL	1988 ANNUAL	89/88 PCT CHG	TOTAL OFFENSES CLEARED 1989 ANNUAL	1988 ANNUAL	89/88 PCT CHG	1989 PCT CLRD	1988 PCT CLRD
2465	IMPROPER USE OF REGIST	6875	6612	4+	6837	6582	4+	6539	6226	5+	95%	94%
2470	NO DRIVERS LICENSE	24765	24748	0	24743	24716	0	23894	24151	1-	96%	97%
2475	ANTI-THEFT LAWS	645	531	21+	639	527	21+	594	478	24+	92%	90%
2480	SUSP/REVOK OPER LIC	61370	64534	5-	61300	64466	5-	60121	63533	5-	98%	98%
2485	DRIVR/PASS SAFETY BELTS	6396	5701	12+	6394	5700	12+	6287	4592	37+	98%	80%
2490	UNLAWFUL USE OPER LIC	1805	1908	5-	1803	1907	5-	1743	1769	1-	96%	92%
2495	FLEE-ELUDE POLICE OFF	2511	2575	2-	2499	2556	2-	2240	2281	2-	89%	89%
2500	CRIMINAL ABORTION	7	5	40+	7	4	75+	2	2	0	28%	50%
	DISORDERLY CONDUCT TOTAL	70862	68086	4+	68680	65706	5+	29255	27523	6+	42%	41%
2805	VAGRANCY	120	138	13-	113	135	16-	61	89	31-	53%	65%
2807	DRUNKENNESS	2458	2764	11-	2382	2672	11-	1852	1907	3-	77%	71%
2810	PROWLER	1883	2565	27-	1500	2101	29-	206	232	11-	13%	11%
2820	TELEPHONE THREAT	8511	7994	6+	8334	7821	7+	2027	1839	10+	24%	23%
2825	HARASSMENT BY TELEPHONE	19873	18051	10+	19416	17549	11+	3745	3193	17+	19%	18%
2830	OBSCENE PHONE CALL	3660	3631	1+	3616	3583	1+	426	388	10+	11%	10%
2840	FALSE FIRE ALARM	569	504	13+	548	485	13+	174	150	16+	31%	30%
2850	BOMB THREAT	1149	1216	6-	1100	1153	5-	106	100	6+	9%	8%
2860	FALSE POLICE REPORT	570	553	3+	540	515	5+	427	393	9+	79%	76%
2870	PEEPING TOM	748	764	2-	735	737	0	226	214	6+	30%	29%
2880	CONFINE TO PREVNT CRIME	35	29	21+	32	29	10+	26	23	13+	81%	79%
2890	OTHER-NOT DRUNKENESS	31286	29877	5+	30364	28926	5+	19979	18995	5+	65%	65%
2900	AIR RIFLES	463	549	16-	446	534	16-	239	308	22-	53%	57%
3000	FIREWORKS	4373	5709	23-	3999	5219	23-	782	1124	30-	19%	21%
3100	MOB ACTION/RELATED OFFNS	561	275	104+	561	275	104+	526	249	111+	93%	90%
3200	ARMED VIOLENCE	204	176	16+	202	176	15+	164	151	9+	81%	85%
3300	PUBLIC DEMONSTRATION	44	44	0	43	43	0	27	29	7-	62%	67%
3400	LOOTING	4	5	20-	4	5	20-	2	5	60-	50%	100%
3500	PRTY FORFEIT (PUB NUIS)	9	34	74-	9	30	70-	8	25	68-	88%	83%
	INTER W/PUB OFFICER TOTAL	8943	8103	10+	8916	8089	10+	8557	7738	11+	95%	95%
3710	RESIST/OBST/DISARM OFF.	7133	6620	8+	7121	6614	8+	6934	6420	8+	97%	97%
3720	REFUSE TO AID OFFICER	58	31	87+	58	31	87+	53	29	83+	91%	93%
3730	OBSTRUCTING JUSTICE	1248	942	32+	1243	940	32+	1161	879	32+	93%	93%
3740	CONCEAL/AID FUGITIVE	32	39	18-	31	38	18-	29	33	12-	93%	86%
3750	ESCAPE	405	417	3-	399	412	3-	323	332	3-	80%	80%
3760	AIDING ESCAPE	14	13	8+	13	13	0	10	13	23-	76%	100%
3770	CONTRABAND TO PENAL INS	53	41	29+	51	41	24+	47	32	47+	92%	78%
3800	INTERFER W/JUDICIAL PROC	90	109	17-	89	106	16-	67	84	20-	75%	79%
3810	CONTEMPT OF COURT	2421	2452	1-	2383	2413	1-	2307	2307	0	96%	95%
3820	PERJURY	44	35	26+	41	34	21+	32	27	19+	78%	79%
3910	BRIBERY	40	53	25-	40	53	25-	32	44	27-	80%	83%
3920	OFFICIAL MISCONDUCT	15	19	21-	14	18	22-	10	13	23-	71%	72%

3960	INTIMIDATION	559	524	7+	544	502	8+	253	264	4-	46%	52%
3965	ETHNIC INTIMIDATION	39	27	44+	39	25	56+	24	13	85+	61%	52%
3970	EXTORTION	8	29	72-	6	25	76-	2	8	75-	33%	32%
	KIDNAPING TOTAL	1264	1186	7+	1117	1043	7+	577	547	5+	51%	52%
4210	KIDNAPING	95	127	25-	71	92	23-	26	43	40-	36%	46%
4220	AGGRAVATED KIDNAPING	42	46	9-	37	40	8-	23	16	44+	62%	40%
4230	UNLAWFUL RESTRAINT	543	472	15+	506	441	15+	328	277	18+	64%	62%
4240	FORCIBLE DETENTION	11	7	57+	7	7	0	2	1	100+	28%	14%
4250	CHILD ABDUCTION	312	316	1-	254	265	4-	121	139	13-	47%	52%
4255	ATTEMPT CHILD ABDUCTION	195	166	17+	176	148	19+	19	26	27-	10%	17%
4260	AID/ABET CHILD ABDUCTN	1	7	86-	1	7	86-	1	6	83-	100%	85%
4270	HARBORING A RUNAWAY	65	45	44+	65	43	51+	57	39	46+	87%	90%
4310	POSS OF BURGLARY TOOLS	224	203	10+	224	203	10+	216	192	13+	96%	94%
4387	VIOL OF ORDERS OF PROTEC	4112	3660	12+	3998	3553	13+	2697	2255	20+	67%	63%
4510	PROBATION-VIOLATION	314	280	12+	294	250	18+	238	204	17+	80%	81%
4625	PAROLE-REVOCATION	71	43	65+	68	38	79+	64	37	73+	94%	97%
4710	SUSPICION	793	636	25+	779	619	26+	112	92	22+	14%	14%
4720	AWOL AND DESERTION	114	104	10+	90	73	23+	74	66	12+	82%	90%
4730	ILLEGAL ENTRY-ALIEN	34	22	55+	31	21	48+	26	10	160+	83%	47%
5000	OTHER CRIMINAL OFFENSES	4706	4516	4+	4525	4331	4+	3323	3096	7+	73%	71%
5060	OTHER TRAFFIC OFFENSES	18847	15724	20+	18771	15699	20+	17175	14294	20+	91%	91%
5080	OTHER DEPARTMENTAL SERV	6245	5684	10+	6044	5444	11+	3265	1924	70+	54%	35%
	NON INDEX CRIME TOTAL	714708	699356	2+	701520	685840	2+	434480	420598	3+	61%	61%
	TOTAL FOR CRIME CODES	1080952	1063573	2+	1059768	1041786	2+	510657	494565	3+	48%	47%
	GRAND TOTAL	1080952	1063573	2+	1059768	1041786	2+	510657	494565	3+	48%	47%

N/A=OFFENSE CODES NOT ESTABLISHED FOR REPORT YEAR BEING COMPARED - JUSTIFIABLE HOMICIDE(0150) IS NOT INCLUDED IN ANY TOTALS

CHICAGO POLICE DEPARTMENT
OFFENSE AND CLEARANCE TRENDS 1989/1988

INDEX OFFENSES

OFF. CODE	OFFENSE CLASSIFICATION	OFFENSES KNOWN TO POLICE 1989 ANNUAL	1988 ANNUAL	89/88 PCT CHG	OFFENSES ACTUALLY OCCURRED 1989 ANNUAL	1988 ANNUAL	89/88 PCT CHG	TOTAL OFFENSES CLEARED 1989 ANNUAL	1988 ANNUAL	89/88 PCT CHG	1989 PCT CLRD	1988 PCT CLRD
	HOMICIDE TOTAL	751	669	12+	751	669	12+	580	495	17+	77%	73%
*0110	MURDER-FIRST DEGREE	742	661	12+	742	661	12+	571	487	17+	76%	73%
0141	INVOLUNTARY MANSLAUGHTER	9	8	13+	9	8	13+	9	8	13+	100%	100%
*0150	JUSTIFIABLE HOMICIDE	13	21	38-	13	21	38-	0	0	0	0%	0%
	CRIM SEXUAL ASSAULT TOTAL	3732	3871	4-	3348	3498	4-	1790	1929	7-	53%	55%
*0261	AGGRAVATED HANDGUN	419	357	17+	384	327	17+	122	92	33+	31%	28%
*0262	AGGRAVATED OT FIREARM	21	20	5+	21	19	11+	7	6	17+	33%	31%
*0263	AGGRAVATED KNIF/CUT INST	407	432	6-	381	398	4-	139	156	11-	36%	39%
*0264	AGGRAVATED OT WEAPON	121	88	38+	115	81	42+	63	51	24+	54%	62%
*0265	AGGRAVATED OT MEANS	1129	1270	11-	1002	1134	12-	634	765	17-	63%	67%
*0271	ATTEMPT HANDGUN	37	36	3+	36	35	3+	12	8	50+	33%	22%
*0272	ATTEMPT OT FIREARM	2	2	0	2	2	0	0	2	100-	0%	100%
*0273	ATTEMPT KNIF/CUT INST	74	91	19-	72	89	19-	28	27	4+	38%	30%
*0274	ATTEMPT OT WEAPON	24	24	0	22	24	8-	11	8	38+	50%	33%
*0275	ATTEMPT OT MEANS	83	99	16-	81	95	15-	52	49	6+	64%	51%
*0281	CRIMINAL SEXUAL ASSAULT	1184	1188	0	1017	1047	3-	622	650	4-	61%	62%
*0291	ATTEMPT CRIM SEX ASSAULT	231	264	13-	215	247	13-	100	115	13-	46%	46%
	ROBBERY TOTAL	32070	29433	9+	31622	29011	9+	5862	5626	4+	18%	19%
*031A	ARMED - HANDGUN	9195	7010	31+	9072	6915	31+	1328	1081	23+	14%	15%
*031B	ARMED - OTHER FIREARM	295	229	29+	292	226	29+	64	52	23+	21%	23%
*0312	ARMED - KNIF/CT	2852	2744	4+	2809	2698	4+	446	505	12-	15%	18%
*0313	ARMED - OT WPN	2276	2062	10+	2233	2025	10+	437	377	16+	19%	18%
*0320	STR ARM-NO WPN	14573	14616	0	14387	14421	0	2953	3003	2-	20%	20%
*033A	ATTEMPT - HANDGUN	688	512	34+	679	506	34+	130	98	33+	19%	19%
*033B	ATTEMPT - OTHER FIREARM	48	40	20+	44	39	13+	15	8	88+	34%	20%
*0334	ATTEMPT - ARMED KNIF/CT	393	389	1+	380	382	1-	63	56	13+	16%	14%
*0337	ATTEMPT-ARMED OT WEAPON	368	315	17+	360	312	15+	80	59	36+	22%	18%
*0340	ATTEMPT - STR ARM-NO WPN	1382	1516	9-	1366	1487	8-	346	387	11-	25%	26%
	AGGRAVATED BATTERY TOTAL	101570	97534	4+	100945	96865	4+	61099	60063	2+	60%	62%
*041A	AGGRAVATED - HANDGUN	5038	4019	25+	4995	3958	26+	2114	1792	18+	42%	45%
*041B	AGGRAVATED-OTHER FIREARM	527	457	15+	527	453	16+	243	190	28+	46%	41%
*0420	AGGRAVATED - KNIF/CT	6219	6540	5-	6147	6474	5-	3891	4193	7-	63%	64%
*0430	AGGRAVATED - OT WPN	13803	13037	6+	13677	12899	6+	7074	7023	1+	51%	54%
*0440	AGGRAVATED - HAN/FIS/FT	1081	1269	15-	1067	1248	15-	683	831	18-	64%	66%
0460	SIMPLE BATTERY	74554	71848	4+	74188	71472	4+	46932	45840	2+	63%	64%
0470	RECKLESS CONDUCT	348	364	4-	344	361	5-	162	194	16-	47%	53%
	AGGRAVATED ASSAULT TOTAL	24137	23445	3+	23992	23336	3+	16730	16108	4+	69%	69%
*051A	AGGRAVATED - HANDGUN	5383	5228	3+	5345	5193	3+	3616	3548	2+	67%	68%
*051B	AGGRAVATED-OTHER FIREARM	669	601	11+	667	600	11+	514	464	11+	77%	77%
*0520	AGGRAVATED - KNIF/CT	3001	3192	6-	2990	3185	6-	2340	2435	4-	78%	76%
*0530	AGGRAVATED - OT WPN	2214	1967	13+	2199	1960	12+	1687	1436	17+	76%	73%
0560	SIMPLE ASSAULT	12870	12457	3+	12791	12398	3+	8573	8225	4+	67%	66%
	BURGLARY TOTAL	52114	52899	1-	51569	52097	1-	5746	5777	1-	11%	11%
*0610	FORCIBLE ENTRY	38887	38076	2+	38611	37712	2+	4075	3874	5+	10%	10%
*0620	UNLAW ENTRY (NO FORCE)	9069	9917	9-	8858	9599	8-	1117	1291	13-	12%	13%
*0630	ATTEMPT - FORCE ENTRY	4158	4906	15-	4100	4786	14-	554	612	9-	13%	12%
	THEFT TOTAL	131197	129726	1+	130041	128567	1+	31044	29475	5+	23%	22%

*0810	OVER 300 (1972-81>150)	36552	35041	4+	36104	34601	4+	4384	4072	8+	12%	11%
*0820	300+UNDER (1972-81<150)	91849	91821	0	91167	91119	0	25505	24282	5+	27%	26%
*0850	ATTEMPT - THEFT	2796	2864	2-	2770	2847	3-	1155	1121	3+	41%	39%
	MOTOR VEHICLE THEFT TOTAL	51556	50203	3+	46196	45268	2+	6424	5687	13+	13%	12%
*0910	AUTOS	42292	40950	3+	37278	36302	3+	5440	4789	14+	14%	13%
*0915	TRUCKS/BUSES	3161	2547	24+	2865	2316	24+	373	252	48+	13%	10%
*0918	OTHER VEHICLES	602	813	26-	577	783	26-	124	181	31-	21%	23%
*0920	ATTEMPT - AUTOS	5185	5645	8-	5162	5621	8-	461	440	5+	8%	7%
*0925	ATTEMPT - TRUCKS/BUSES	284	195	46+	282	193	46+	21	12	75+	7%	6%
*0930	ATTEMPT - OTHER VEHICLE	32	53	40-	32	53	40-	5	13	62-	15%	24%
	ARSON TOTAL	2941	3223	9-	2906	3159	8-	507	525	3-	17%	16%
*1010	ARSON EXPLOSIVE DEVICE	24	25	4-	22	24	8-	5	4	25+	22%	16%
*1020	ARSON INCENDIARY DEVICE	2189	2425	10-	2170	2395	9-	210	239	12-	9%	9%
*1025	AGGRAVATED ARSON	375	455	18-	373	451	17-	143	167	14-	38%	37%
1030	POSS EXPL/INCEN DEVICE	22	26	15-	18	17	6+	12	16	25-	66%	94%
*1090	ATTEMPT - ARSON	331	292	13+	323	272	19+	137	99	38+	42%	36%
*	CRIME INDEX CRIME TOTAL	312265	306300	2+	304020	298214	2+	74094	71402	4+	24%	23%
NON-INDEX OFFENSES												
	DEADLY WEAPONS TOTAL	7588	6997	8+	7528	6941	8+	7163	6687	7+	95%	96%
141A	UNLAWFUL USE HANDGUN	430	459	6-	427	455	6-	351	392	10-	82%	86%
141B	UNLAWFUL USE OTH FIREARM	96	92	4+	95	91	4+	74	72	3+	77%	79%
141C	UNLAWFUL USE OT DANG WPN	1153	1141	1+	1147	1136	1+	1124	1116	1+	97%	98%
142A	UNLAWFUL SALE HANDGUN	57	49	16+	55	49	12+	45	45	0	81%	91%
142B	UNLAWFUL SALE OT FIREARM	20	9	122+	19	9	111+	10	7	43+	52%	77%
143A	UNLAWFUL POSS HANDGUN	4638	4215	10+	4607	4192	10+	4452	4085	9+	96%	97%
143B	UNLAWFUL POSS OT FIREARM	688	564	22+	674	548	23+	617	523	18+	91%	95%
143C	UNLAWFUL POSS AMMUNITION	321	272	18+	320	271	18+	316	267	18+	98%	98%
1440	REG SALES BY DEALER	1	0	0	1	0	0	1	0	0	100%	0%
1450	DEFACE ID MARK	13	11	18+	13	8	63+	10	7	43+	76%	87%
1460	NO ID CARD-ARMS/AMMO	171	185	8-	170	182	7-	163	173	6-	95%	95%
	SEX OFFENSES TOTAL	2917	2892	1+	2784	2744	1+	1812	1731	5+	65%	63%
1535	OBSCENITY	2	1	100+	2	1	100+	0	1	100-	0%	100%
1562	AGG CRIM SEXUAL ABUSE	680	716	5-	622	643	3-	437	467	6-	70%	72%
1563	CRIMINAL SEXUAL ABUSE	783	766	2+	739	719	3+	565	468	21+	76%	65%
1565	INDEC SOLIC CHILD	174	137	27+	158	123	28+	47	43	9+	29%	34%
1570	PUBLIC INDECENCY	1249	1259	1-	1238	1248	1-	744	744	0	60%	59%
1580	SEX RELATIONS W/FAMILIES	22	11	100+	18	8	125+	16	6	167+	88%	75%
1585	ALL OTHERS	7	2	250+	7	2	250+	3	2	50+	42%	100%
	OFFEN INVOL CHILD TOTAL	1	0	0	1	0	0	1	0	0	100%	0%
1750	CHILD ABUSE	1	0	0	1	0	0	1	0	0	100%	0%
	NON INDEX CRIME TOTAL	98309	94592	4+	97663	93941	4+	64664	62701	3+	66%	66%
	TOTAL FOR CRIME CODES	410574	400892	2+	401683	392155	2+	138758	134103	3+	34%	34%
	GRAND TOTAL	410574	400892	2+	401683	392155	2+	138758	134103	3+	34%	34%

N/A=OFFENSE CODES NOT ESTABLISHED FOR REPORT YEAR BEING COMPARED - JUSTIFIABLE HOMICIDE(0150) IS NOT INCLUDED IN ANY TOTALS

ADULT AND JUVENILE ARREST DATA

SECTION III

Since Illinois Uniform Crime Reporting practices employed by the Chicago Police Department are not consistent with those used by all other reporting agencies, this section contains the following tables.

(1) Downstate Illinois Adult and Juvenile Arrest Trend table includes the following which were reported by sheriffs' offices, police departments (other than the Chicago Police Department), colleges, universities and the Secretary of State's Office.

Total Adults Arrested — compiled from police dispositions of Arrested and Held for Prosecution (including Released on Bond): Summoned, Cited, or Notified; Released Without Charge; and Referred to Other Agency.

Total Juveniles Arrested — compiled from police dispositions of Handled within Department and Released; Summoned, Cited, or Notified; Referred to Welfare Agency; Referred to Juvenile Court; Referred to Criminal or Adult Court; and Referred to Other Agency.

Total Adult and Juvenile Arrests.

(2) The Chicago Police Department's Arrest Report totals shown on the following tables were compiled from the figures submitted by the Chicago Police Department. Please note that the offense categories in the following tables do not reflect I-UCR offense categories.

(a) Chicago Police Department Adult Arrest for 1989 and 1988;

(b) Chicago Police Department Juvenile Arrest for 1989 and 1988;

(c) Chicago Police Department Total Arrest for 1989 and 1988.

DOWNSTATE ILLINOIS
ADULT AND JUVENILE ARREST TRENDS — 1989/1988

INDEX OFFENSES		TOTAL ADULTS ARRESTED				TOTAL JUVENILES ARRESTED				ADULTS PLUS JUVENILES			
OFF. CODE	OFFENSE CLASSIFICATION	1989 ANNUAL	1988 ANNUAL	DIFF	89/88 PCT CHG	1989 ANNUAL	1988 ANNUAL	DIFF	89/88 PCT CHG	1989 ANNUAL	1988 ANNUAL	DIFF	89/88 PCT CHG
	HOMICIDE TOTAL	626	555	71+	13+	39	38	1+	3+	665	593	72+	12+
*0110	MURDER-FIRST DEGREE	237	255	18-	7-	14	10	4+	40+	251	265	14-	5-
*012A	ATTEMPT - HANDGUN	165	115	50+	43+	10	9	1+	11+	175	124	51+	41+
*012B	ATTEMPT - OTHER FIREARM	17	23	6-	26-	4	1	3+	300+	21	24	3-	13-
*0122	ATTEMPT - KNIF/CT	71	70	1+	1+	4	9	5-	56-	75	79	4-	5-
*0123	ATTEMPT - OT WPNS	47	33	14+	42+	1	1	0	0	48	34	14+	41+
*0124	ATTEMPT - HAND/FIS/FT	14	6	8+	133+	2	1	1+	100+	16	7	9+	129+
*0130	MURDER-SECOND DEGREE	5	1	4+	400+	0	0	0	0	5	1	4+	400+
0141	INVOLUNTARY MANSLAUGHTER	23	12	11+	92+	2	3	1-	33-	25	15	10+	67+
0142	RECKLESS HOMICIDE	47	40	7+	18+	2	4	2-	50-	49	44	5+	11+
	CRIM SEXUAL ASSAULT TOTAL	816	812	4+	0	165	140	25+	18+	981	952	29+	3+
*0261	AGGRAVATED HANDGUN	31	28	3+	11+	1	1	0	0	32	29	3+	10+
*0262	AGGRAVATED OT FIREARM	14	9	5+	56+	4	6	2-	33-	18	15	3+	20+
*0263	AGGRAVATED KNIF/CUT INST	42	51	9-	18-	3	6	3-	50-	45	57	12-	21-
*0264	AGGRAVATED OT WEAPON	18	34	16-	47-	1	1	0	0	19	35	16-	46-
*0265	AGGRAVATED OT MEANS	326	317	9+	3+	70	59	11+	19+	396	376	20+	5+
*0271	ATTEMPT HANDGUN	0	4	4-	100-	0	0	0	0	0	4	4-	100-
*0272	ATTEMPT OT FIREARM	1	1	0	0	0	0	0	0	1	1	0	0
*0273	ATTEMPT KNIF/CUT INST	2	4	2-	50-	0	0	0	0	2	4	2-	50-
*0274	ATTEMPT OT WEAPON	0	1	1-	100-	0	1	1-	100-	0	2	2-	100-
*0275	ATTEMPT OT MEANS	12	13	1-	8-	1	1	0	0	13	14	1-	7-
*0281	CRIMINAL SEXUAL ASSAULT	338	323	15+	5+	80	57	23+	40+	418	380	38+	10+
*0291	ATTEMPT CRIM SEX ASSAULT	32	27	5+	19+	5	8	3-	38-	37	35	2+	6+
	ROBBERY TOTAL	1591	1328	263+	20+	341	276	65+	24+	1932	1604	328+	20+
*031A	ARMED - HANDGUN	467	406	61+	15+	32	27	5+	19+	499	433	66+	15+
*031B	ARMED - OTHER FIREARM	46	26	20+	77+	2	1	1+	100+	48	27	21+	78+
*0312	ARMED - KNIF/CT	142	143	1-	1-	25	13	12+	92+	167	156	11+	7+
*0313	ARMED - OT WPN	134	99	35+	35+	23	12	11+	92+	157	111	46+	41+
*0320	STR ARM-NO WPN	653	525	128+	24+	193	170	23+	14+	846	695	151+	22+
*033A	ATTEMPT - HANDGUN	45	23	22+	96+	6	8	2-	25-	51	31	20+	65+
*033B	ATTEMPT - OTHER FIREARM	10	6	4+	67+	2	5	3-	60-	12	11	1+	9+
*0334	ATTEMPT - ARMED KNIF/CT	12	19	7-	37-	5	3	2+	67+	17	22	5-	23-
*0337	ATTEMPT-ARMED OT WEAPON	12	16	4-	25-	10	4	6+	150+	22	20	2+	10+
*0340	ATTEMPT - STR ARM-NO WPN	70	65	5+	8+	43	33	10+	30+	113	98	15+	15+
	AGGRAVATED BATTERY TOTAL	31708	28061	3647+	13+	4260	3912	348+	9+	35968	31973	3995+	12+
*041A	AGGRAVATED - HANDGUN	272	286	14-	5-	17	16	1+	6+	289	302	13-	4-
*041B	AGGRAVATED-OTHER FIREARM	36	37	1-	3-	14	9	5+	56+	50	46	4+	9+
*0420	AGGRAVATED - KNIF/CT	610	632	22-	3-	64	104	40-	38-	674	736	62-	8-
*0430	AGGRAVATED - OT WPN	988	780	208+	27+	216	178	38+	21+	1204	958	246+	26+
*0440	AGGRAVATED - HAN/FIS/FT	2071	1809	262+	14+	203	244	41-	17-	2274	2053	221+	11+
0445	AGGRAVATED - HAN/FIS/FT	1710	1554	156+	10+	308	230	78+	34+	2018	1784	234+	13+
0460	SIMPLE BATTERY	25361	22305	3056+	14+	3265	3009	256+	9+	28626	25314	3312+	13+
0470	RECKLESS CONDUCT	660	658	2+	0	173	122	51+	42+	833	780	53+	7+
	AGGRAVATED ASSAULT TOTAL	4325	4007	318+	8+	650	603	47+	8+	4975	4610	365+	8+
*051A	AGGRAVATED - HANDGUN	745	719	26+	4+	71	44	27+	61+	816	763	53+	7+
*051B	AGGRAVATED-OTHER FIREARM	182	150	32+	21+	25	15	10+	67+	207	165	42+	25+
*0520	AGGRAVATED - KNIF/CT	680	701	21-	3-	163	206	43-	21-	843	907	64-	7-
*0530	AGGRAVATED - OT WPN	499	462	37+	8+	88	74	14+	19+	587	536	51+	10+
0545	AGGRAVATED - HAN/FIS/FT	534	539	5-	1-	57	49	8+	16+	591	588	3+	1+
0560	SIMPLE ASSAULT	1685	1436	249+	17+	246	215	31+	14+	1931	1651	280+	17+

DOWNSTATE ILLINOIS
ADULT AND JUVENILE ARREST TRENDS — 1989/1988 cont'd

OFF. CODE	OFFENSE CLASSIFICATION	TOTAL ADULTS ARRESTED 1989 ANNUAL	1988 ANNUAL	DIFF	89/88 PCT CHG	TOTAL JUVENILES ARRESTED 1989 ANNUAL	1988 ANNUAL	DIFF	89/88 PCT CHG	ADULTS PLUS JUVENILES 1989 ANNUAL	1988 ANNUAL	DIFF	89/88 PCT CHG
	BURGLARY TOTAL	5710	5303	407+	8+	2418	2463	45-	2-	8128	7766	362+	5+
*0610	FORCIBLE ENTRY	2506	2326	180+	8+	811	984	173-	18-	3317	3310	7+	0
*0620	UNLAW ENTRY (NO FORCE)	633	624	9+	1+	496	497	1-	0	1129	1121	8+	1+
*0625	RESIDENTIAL-FORCE ENTRY	1801	1595	206+	13+	648	554	94+	17+	2449	2149	300+	14+
*0626	RESIDENTIAL-NO FORCE	447	453	6-	1-	341	303	38+	13+	788	756	32+	4+
*0630	ATTEMPT - FORCE ENTRY	323	305	18+	6+	122	125	3-	2-	445	430	15+	3+
	BURG FROM MOTOR VEH TOTAL	2152	1972	180+	9+	1232	1324	92-	7-	3384	3296	88+	3+
*0710	OVER 300 (1972-81>150)	689	579	110+	19+	264	253	11+	4+	953	832	121+	15+
*0720	300+UNDER (1972-81<150)	1337	1268	69+	5+	884	973	89-	9-	2221	2241	20-	1-
*0750	ATTEMPT - BURG MOT VEH	126	125	1+	1+	84	98	14-	14-	210	223	13-	6-
	THEFT TOTAL	32073	30165	1908+	6+	11451	11788	337-	3-	43524	41953	1571+	4+
*0810	OVER 300 (1972-81>150)	5235	4450	785+	18+	793	683	110+	16+	6028	5133	895+	17+
*0820	300+UNDER (1972-81<150)	25905	24801	1104+	4+	10406	10828	422-	4-	36311	35629	682+	2+
*0850	ATTEMPT - THEFT	933	914	19+	2+	252	277	25-	9-	1185	1191	6-	1-
	MOTOR VEHICLE THEFT TOTAL	1324	1107	217+	20+	733	704	29+	4+	2057	1811	246+	14+
*0910	AUTOS	1025	838	187+	22+	521	532	11-	2-	1546	1370	176+	13+
*0915	TRUCKS/BUSES	112	93	19+	20+	39	41	2-	5-	151	134	17+	13+
*0918	OTHER VEHICLES	97	106	9-	8-	81	88	7-	8-	178	194	16-	8-
*0920	ATTEMPT - AUTOS	78	65	13+	20+	83	36	47+	131+	161	101	60+	59+
*0925	ATTEMPT - TRUCKS/BUSES	0	3	3-	100-	4	1	3+	300+	4	4	0	0
*0930	ATTEMPT - OTHER VEHICLE	12	2	10+	500+	5	6	1-	17-	17	8	9+	113+
	ARSON TOTAL	230	227	3+	1+	187	205	18-	9-	417	432	15-	3-
*1010	ARSON EXPLOSIVE DEVICE	22	14	8+	57+	9	2	7+	350+	31	16	15+	94+
*1020	ARSON INCENDIARY DEVICE	125	121	4+	3+	127	148	21-	14-	252	269	17-	6-
*1025	AGGRAVATED ARSON	51	51	0	0	21	22	1-	5-	72	73	1-	1-
1030	POSS EXPL/INCEN DEVICE	5	20	15-	75-	7	5	2+	40+	12	25	13-	52-
*1090	ATTEMPT - ARSON	27	21	6+	29+	23	28	5-	18-	50	49	1+	2+
*	CRIME INDEX CRIME TOTAL	50530	46973	3557+	8+	17416	17816	400-	2-	67946	64789	3157+	5+
	NON-INDEX OFFENSES												
	DECEPTION TOTAL	5633	5409	224+	4+	231	181	50+	28+	5864	5590	274+	5+
1110	DECEPTIVE PRACTICES	3048	3075	27-	1-	35	27	8+	30+	3083	3102	19-	1-
1120	FORGERY	1882	1748	134+	8+	124	103	21+	20+	2006	1851	155+	8+
1130	FRAUD	178	146	32+	22+	6	17	11-	65-	184	163	21+	13+
1140	EMBEZZLEMENT	7	13	6-	46-	0	0	0	0	7	13	6-	46-
1150	CREDIT CARDS	398	315	83+	26+	61	27	34+	126+	459	342	117+	34+
1160	DECPT ALTERING OF COINS	2	1	1+	100+	0	0	0	0	2	1	1+	100+
1170	FALSE REP POLICE/ORGANIZ	29	33	4-	12-	0	4	4-	100-	29	37	8-	22-
1180	FALSE PERSONATION OFF.	37	22	15+	68+	0	0	0	0	37	22	15+	68+
1190	ATTEMPT - DECEPTION	52	56	4-	7-	5	3	2+	67+	57	59	2-	3-
1200	STOLEN PROP-BUY/REC/POSS	1382	1334	48+	4+	467	481	14-	3-	1849	1815	34+	2+
1210	THEFT LBR/SERV/USE PROP	818	669	149+	22+	35	39	4-	10-	853	708	145+	20+
1220	THEFT OF LOST/MISLAY PRT	130	143	13-	9-	27	15	12+	80+	157	158	1-	1-
1230	POSS KEYS TO COIN OP MAC	30	29	1+	3+	4	1	3+	300+	34	30	4+	13+
1235	UNLAW USE RECORDED SOUND	2	0	2+	0	0	0	0	0	2	0	2+	0
1240	UNLAWFUL USE OF COMPUTER	14	2	12+	600+	1	0	1+	0	15	2	13+	650+

1245	CABLE TV SERVICE OFFENSE	53	41	12+	29+	0	0	0	0	53	41	12+	29+
	VANDALISM TOTAL	18448	16266	2182+	13+	6399	6455	56-	1-	24847	22721	2126+	9+
1310	CRIM DAMAGE TO PROPERTY	6676	6179	497+	8+	3164	3126	38+	1+	9840	9305	535+	6+
1320	CRIM DAMAGE TO VEHICLE	2418	2258	160+	7+	1156	1177	21-	2-	3574	3435	139+	4+
1330	CRIM TRESPASS TO LAND	6412	5240	1172+	22+	1125	1205	80-	7-	7537	6445	1092+	17+
1340	CRIM DAMG/ST SUP PROP	327	277	50+	18+	178	175	3+	2+	505	452	53+	12+
1350	CRIM TRES/ST SUP LAND	564	502	62+	12+	214	227	13-	6-	778	729	49+	7+
1360	CRIM TRESPASS TO VEH	876	787	89+	11+	344	337	7+	2+	1220	1124	96+	9+
1365	CRIM TRESPASS TO RESID.	1150	977	173+	18+	199	197	2+	1+	1349	1174	175+	15+
1370	CRIM DAMG FIRE FGT APPA	5	13	8-	62-	6	3	3+	100+	11	16	5-	31-
1375	INSTITUTIONAL VANDALISM	7	15	8-	53-	7	4	3+	75+	14	19	5-	26-
1380	UNAUTHOR POSS/STORE WPN	13	18	5-	28-	6	4	2+	50+	19	22	3-	14-
	DEADLY WEAPONS TOTAL	4097	3778	319+	8+	471	403	68+	17+	4568	4181	387+	9+
141A	UNLAWFUL USE HANDGUN	2049	1938	111+	6+	148	132	16+	12+	2197	2070	127+	6+
141B	UNLAWFUL USE OTH FIREARM	386	378	8+	2+	32	48	16-	33-	418	426	8-	2-
141C	UNLAWFUL USE OT DANG WPN	791	673	118+	18+	204	164	40+	24+	995	837	158+	19+
142A	UNLAWFUL SALE HANDGUN	7	6	1+	17+	4	5	1-	20-	11	11	0	0
142B	UNLAWFUL SALE OT FIREARM	4	2	2+	100+	0	0	0	0	4	2	2+	100+
143A	UNLAWFUL POSS HANDGUN	224	171	53+	31+	22	10	12+	120+	246	181	65+	36+
143B	UNLAWFUL POSS OT FIREARM	94	75	19+	25+	19	13	6+	46+	113	88	25+	28+
143C	UNLAWFUL POSS AMMUNITION	79	56	23+	41+	14	14	0	0	93	70	23+	33+
1440	REG SALES BY DEALER	0	1	1-	100-	1	1	0	0	1	2	1-	50-
1450	DEFACE ID MARK	4	11	7-	64-	1	0	1+	0	5	11	6-	55-
1460	NO ID CARD-ARMS/AMMO	457	463	6-	1-	25	16	9+	56+	482	479	3+	1+
149A	ATTEMPT - HANDGUN	0	1	1-	100-	1	0	1+	0	1	1	0	0
149C	ATTEMPT - OT DANG WEAPON	2	3	1-	33-	0	0	0	0	2	3	1-	33-
	SEX OFFENSES TOTAL	2706	2589	117+	5+	246	261	15-	6-	2952	2850	102+	4+
1505	PROSTITUTION	496	542	46-	8-	7	3	4+	133+	503	545	42-	8-
1510	SOLICIT FOR PROSTITUTE	502	472	30+	6+	1	4	3-	75-	503	476	27+	6+
1515	PANDERING	10	9	1+	11+	0	0	0	0	10	9	1+	11+
1520	KEEP PLACE/PROSTITUTE	15	1	14+	1400+	0	0	0	0	15	1	14+	1400+
1525	PATRONIZING PROSTITUTE	17	16	1+	6+	0	0	0	0	17	16	1+	6+
1530	PIMPING	7	2	5+	250+	0	0	0	0	7	2	5+	250+
1535	OBSCENITY	15	16	1-	6-	1	0	1+	0	16	16	0	0
1540	HARMFUL MATERIAL	4	6	2-	33-	2	0	2+	0	6	6	0	0
1542	TIE IN SALE OBS PUB DIS	3	0	3+	0	0	0	0	0	3	0	3+	0
1545	EXPLOITATION OF A CHILD	0	0	0	0	1	0	1+	0	1	0	1+	0
1562	AGG CRIM SEXUAL ABUSE	456	430	26+	6+	63	64	1-	2-	519	494	25+	5+
1563	CRIMINAL SEXUAL ABUSE	354	303	51+	17+	130	121	9+	7+	484	424	60+	14+
1565	INDEC SOLIC CHILD	15	15	0	0	0	2	2-	100-	15	17	2-	12-
1570	PUBLIC INDECENCY	757	721	36+	5+	25	50	25-	50-	782	771	11+	1+
1580	SEX RELATIONS W/FAMILIES	10	6	4+	67+	1	5	4-	80-	11	11	0	0
1582	CHILD PORNOGRAPHY	13	12	1+	8+	1	1	0	0	14	13	1+	8+
1585	ALL OTHERS	26	33	7-	21-	13	10	3+	30+	39	43	4-	9-
1590	ATTEMPT - SEX OFFENSE	6	5	1+	20+	1	1	0	0	7	6	1+	17+
	GAMBLING TOTAL	403	387	16+	4+	5	5	0	0	408	392	16+	4+
1610	BOOKMAKING	11	49	38-	78-	0	2	2-	100-	11	51	40-	78-
1620	NUMBERS - LOTTERY	5	3	2+	67+	0	0	0	0	5	3	2+	67+
1630	KEEP GAMBLING PLACE	53	54	1-	2-	0	0	0	0	53	54	1-	2-
1640	REGS FED GAMBLE STAMPS	0	0	0	0	1	0	1+	0	1	0	1+	0
1650	CARD GAME OPERATING	6	3	3+	100+	0	0	0	0	6	3	3+	100+
1651	CARD GAME PLAYING	51	60	9-	15-	0	0	0	0	51	60	9-	15-
1660	DICE GAME OPERATING	12	2	10+	500+	1	0	1+	0	13	2	11+	550+
1661	DICE GAME PLAYING	63	48	15+	31+	2	0	2+	0	65	48	17+	35+
1670	GAMBLING DEVICE	12	6	6+	100+	0	0	0	0	12	6	6+	100+

**NOTE - MULTIPLE CHARGES (M-LINE ENTRIES) ARE NOT INCLUDED IN REPORT

DOWNSTATE ILLINOIS
ADULT AND JUVENILE ARREST TRENDS — 1989/1988 cont'd

OFF. CODE	OFFENSE CLASSIFICATION	TOTAL ADULTS ARRESTED 1989 ANNUAL	1988 ANNUAL	DIFF	89/88 PCT CHG	TOTAL JUVENILES ARRESTED 1989 ANNUAL	1988 ANNUAL	DIFF	89/88 PCT CHG	ADULTS PLUS JUVENILES 1989 ANNUAL	1988 ANNUAL	DIFF	89/88 PCT CHG
1680	ALL OTHER	190	162	28+	17+	1	3	2-	67-	191	165	26+	16+
	OFFEN INVOL CHILD TOTAL	2024	2002	22+	1+	9108	9428	320-	3-	11132	11430	298-	3-
1710	ENDANGER LIFE/HEALTH	137	134	3+	2+	34	124	90-	73-	171	258	87-	34-
1720	CONTRIB DELIQ MINOR	819	795	24+	3+	18	32	14-	44-	837	827	10+	1+
1725	CONTRIB CRM DELINQ CHILD	93	69	24+	35+	4	1	3+	300+	97	70	27+	39+
1730	CURFEW	527	536	9-	2-	5282	5188	94+	2+	5809	5724	85+	1+
1740	RUN AWAYS	171	202	31-	15-	2352	2457	105-	4-	2523	2659	136-	5-
1750	CHILD ABUSE	66	60	6+	10+	33	33	0	0	99	93	6+	6+
1760	PATERNITY	3	3	0	0	1	0	1+	0	4	3	1+	33+
1770	TRUANCY	65	74	9-	12-	463	439	24+	5+	528	513	15+	3+
1780	ALL OTHER	143	129	14+	11+	921	1154	233-	20-	1064	1283	219-	17-
	CANNABIS CONTROL TOTAL	6846	6169	677+	11+	671	625	46+	7+	7517	6794	723+	11+
1811	POSS 30 GRAMS OR LESS	5586	4900	686+	14+	590	536	54+	10+	6176	5436	740+	14+
1812	POSS OF OVER 30 GRAMS	452	477	25-	5-	17	12	5+	42+	469	489	20-	4-
1821	MAN/DEL/POS 10 GMS/LESS	207	207	0	0	17	24	7-	29-	224	231	7-	3-
1822	MAN/DEL/POS OVER 10 GMS	305	307	2-	1-	13	9	4+	44+	318	316	2+	1+
1830	CASUAL DELIVERY	18	37	19-	51-	7	7	0	0	25	44	19-	43-
1840	UNDER 18 DELIVERY	10	1	9+	900+	4	4	0	0	14	5	9+	180+
1850	PROD OF CANNABIS PLANT	120	88	32+	36+	2	3	1-	33-	122	91	31+	34+
1860	CALCUL CANNA CONSPIRACY	7	11	4-	36-	0	0	0	0	7	11	4-	36-
1880	OTHER	141	141	0	0	21	30	9-	30-	162	171	9-	5-
1900	INTOXICATING COMPOUND	51	108	57-	53-	18	20	2-	10-	69	128	59-	46-
	CONT SUBSTANCE ACT TOTAL	6890	4844	2046+	42+	301	181	120+	66+	7191	5025	2166+	43+
2010	MANUFACTURE-INTENT	1199	766	433+	57+	48	13	35+	269+	1247	779	468+	60+
2020	POSS CONT SUBSTANCE	4311	3229	1082+	34+	186	109	77+	71+	4497	3338	1159+	35+
2030	LOOK-ALIKE SUBSTANCE	114	71	43+	61+	24	24	0	0	138	95	43+	45+
2040	DEL/POSS-INTENT TO DEL	1066	588	478+	81+	28	23	5+	22+	1094	611	483+	79+
2050	CRIM DRUG CONSPIRACY	23	12	11+	92+	2	1	1+	100+	25	13	12+	92+
2060	LICENSED OPER-REGISTR	1	2	1-	50-	0	0	0	0	1	2	1-	50-
2070	DEL-PERSON UNDER 18	8	5	3+	60+	3	1	2+	200+	11	6	5+	83+
2080	FAIL KEEP REC-OPER	4	2	2+	100+	0	0	0	0	4	2	2+	100+
2090	OTHER	164	169	5-	3-	10	10	0	0	174	179	5-	3-
	HYPO SYRG NEED ACT TOTAL	807	693	114+	16+	11	8	3+	38+	818	701	117+	17+
2110	POSSESSION OR SALE	807	692	115+	17+	11	8	3+	38+	818	700	118+	17+
2120	FAIL TO KEEP RECORDS	0	1	1-	100-	0	0	0	0	0	1	1-	100-
	LIQUOR CONT ACT TOTAL	17807	18310	503-	3-	3387	3842	455-	12-	21194	22152	958-	4-
2210	SALE TO MINOR,DRUNK,ETC	789	842	53-	6-	7	18	11-	61-	796	860	64-	7-
2220	ILLEGAL POSS BY MINOR	8138	8660	522-	6-	1899	2252	353-	16-	10037	10912	875-	8-
2230	ILLEGAL CONSUME MINOR	5603	5121	482+	9+	1413	1468	55-	4-	7016	6589	427+	6+
2240	MISREPRES AGE BY MINOR	405	362	43+	12+	2	16	14-	88-	407	378	29+	8+
2250	OTHER	2872	3325	453-	14-	66	88	22-	25-	2938	3413	475-	14-
	MOTOR VEH OFFENSES TOTAL	168328	175214	6886-	4-	4527	4694	167-	4-	172855	179908	7053-	4-
2410	DRIV INFLU-ALCOHOL	37844	38264	420-	1-	118	155	37-	24-	37962	38419	457-	1-
2420	DRIV INFLU-DRUGS	194	168	26+	15+	4	2	2+	100+	198	170	28+	16+
2430	TRANS ALCOHOL LIQR	13964	13529	435+	3+	505	491	14+	3+	14469	14020	449+	3+
2440	RECKLESS DRIVING	2607	2757	150-	5-	284	291	7-	2-	2891	3048	157-	5-
2445	HIT AND RUN	2453	2350	103+	4+	155	143	12+	8+	2608	2493	115+	5+
2450	DRAG RACING	357	433	76-	18-	23	28	5-	18-	380	461	81-	18-
2455	NO REGISTRATION	19884	24056	4172-	17-	375	451	76-	17-	20259	24507	4248-	17-
2460	CANCL/SUSPEND/REVOK REG	1488	1471	17+	1+	13	23	10-	43-	1501	1494	7+	0

2465	IMPROPER USE OF REGIST	4427	4430	3-	0	83	73	10+	14+	4510	4503	7+	0
2470	NO DRIVERS LICENSE	19509	19558	49-	0	2389	2560	171-	7-	21898	22118	220-	1-
2475	ANTI-THEFT LAWS	788	553	235+	42+	175	121	54+	45+	963	674	289+	43+
2480	SUSP/REVOK OPER LIC	58655	62445	3790-	6-	75	88	13-	15-	58730	62533	3803-	6-
2485	DRIVR/PASS SAFETY BELTS	4367	3261	1106+	34+	226	145	81+	56+	4593	3406	1187+	35+
2490	UNLAWFUL USE OPER LIC	638	727	89-	12-	12	28	16-	57-	650	755	105-	14-
2495	FLEE-ELUDE POLICE OFF	1153	1212	59-	5-	90	95	5-	5-	1243	1307	64-	5-
2500	CRIMINAL ABORTION	2	3	1-	33-	0	0	0	0	2	3	1-	33-
	DISORDERLY CONDUCT TOTAL	16550	15484	1066+	7+	2866	3086	220-	7-	19416	18570	846+	5+
2805	VAGRANCY	54	81	27-	33-	3	29	26-	90-	57	110	53-	48-
2807	DRUNKENNESS	1377	1377	0	0	64	82	18-	22-	1441	1459	18-	1-
2810	PROWLER	97	111	14-	13-	9	19	10-	53-	106	130	24-	18-
2820	TELEPHONE THREAT	123	106	17+	16+	18	37	19-	51-	141	143	2-	1-
2825	HARASSMENT BY TELEPHONE	725	636	89+	14+	177	178	1-	1-	902	814	88+	11+
2830	OBSCENE PHONE CALL	83	58	25+	43+	33	44	11-	25-	116	102	14+	14+
2840	FALSE FIRE ALARM	45	56	11-	20-	61	54	7+	13+	106	110	4-	4-
2850	BOMB THREAT	32	31	1+	3+	22	29	7-	24-	54	60	6-	10-
2860	FALSE POLICE REPORT	310	289	21+	7+	65	64	1+	2+	375	353	22+	6+
2870	PEEPING TOM	119	99	20+	20+	18	23	5-	22-	137	122	15+	12+
2880	CONFINE TO PREVNT CRIME	9	10	1-	10-	1	0	1+	0	10	10	0	0
2890	OTHER-NOT DRUNKENESS	13576	12630	946+	7+	2395	2527	132-	5-	15971	15157	814+	5+
2900	AIR RIFLES	41	69	28-	41-	114	133	19-	14-	155	202	47-	23-
3000	FIREWORKS	242	386	144-	37-	131	169	38-	22-	373	555	182-	33-
3100	MOB ACTION/RELATED OFFNS	461	354	107+	30+	165	89	76+	85+	626	443	183+	41+
3200	ARMED VIOLENCE	95	72	23+	32+	6	1	5+	500+	101	73	28+	38+
3300	PUBLIC DEMONSTRATION	17	24	7-	29-	0	1	1-	100-	17	25	8-	32-
3400	LOOTING	2	0	2+	0	0	4	4-	100-	2	4	2-	50-
3500	PRTY FORFEIT (PUB NUIS)	8	23	15-	65-	0	1	1-	100-	8	24	16-	67-
	INTER W/PUB OFFICER TOTAL	5478	4777	701+	15+	266	180	86+	48+	5744	4957	787+	16+
3710	RESIST/OBST/DISARM OFF.	4175	3853	322+	8+	200	147	53+	36+	4375	4000	375+	9+
3720	REFUSE TO AID OFFICER	55	34	21+	62+	3	0	3+	0	58	34	24+	71+
3730	OBSTRUCTING JUSTICE	951	630	321+	51+	43	18	25+	139+	994	648	346+	53+
3740	CONCEAL/AID FUGITIVE	31	34	3-	9-	1	3	2-	67-	32	37	5-	14-
3750	ESCAPE	224	198	26+	13+	16	11	5+	45+	240	209	31+	15+
3760	AIDING ESCAPE	7	6	1+	17+	2	1	1+	100+	9	7	2+	29+
3770	CONTRABAND TO PENAL INS	35	22	13+	59+	1	0	1+	0	36	22	14+	64+
3800	INTERFER W/JUDICIAL PROC	72	155	83-	54-	0	5	5-	100-	72	160	88-	55-
3810	CONTEMPT OF COURT	9197	8530	667+	8+	158	122	36+	30+	9355	8652	703+	8+
3820	PERJURY	48	26	22+	85+	0	0	0	0	48	26	22+	85+
3910	BRIBERY	29	35	6-	17-	1	0	1+	0	30	35	5-	14-
3920	OFFICIAL MISCONDUCT	6	8	2-	25-	0	1	1-	100-	6	9	3-	33-
3960	INTIMIDATION	139	144	5-	3-	22	16	6+	38+	161	160	1+	1+
3965	ETHNIC INTIMIDATION	8	6	2+	33+	0	3	3-	100-	8	9	1-	11-

**NOTE - MULTIPLE CHARGES (M-LINE ENTRIES) ARE NOT INCLUDED IN REPORT

DOWNSTATE ILLINOIS
ADULT AND JUVENILE ARREST TRENDS — 1989/1988 cont'd

OFF. CODE	OFFENSE CLASSIFICATION	TOTAL ADULTS ARRESTED 1989 ANNUAL	1988 ANNUAL	DIFF	89/88 PCT CHG	TOTAL JUVENILES ARRESTED 1989 ANNUAL	1988 ANNUAL	DIFF	89/88 PCT CHG	ADULTS PLUS JUVENILES 1989 ANNUAL	1988 ANNUAL	DIFF	89/88 PCT CHG
3970	EXTORTION	3	2	1+	50+	0	1	1-	100-	3	3	0	0
	KIDNAPING TOTAL	343	284	59+	21+	12	10	2+	20+	355	294	61+	21+
4210	KIDNAPING	15	21	6-	29-	3	0	3+	0	18	21	3-	14-
4220	AGGRAVATED KIDNAPING	8	13	5-	38-	0	1	1-	100-	8	14	6-	43-
4230	UNLAWFUL RESTRAINT	175	125	50+	40+	6	4	2+	50+	181	129	52+	40+
4240	FORCIBLE DETENTION	0	2	2-	100-	0	0	0	0	0	2	2-	100-
4250	CHILD ABDUCTION	66	61	5+	8+	0	3	3-	100-	66	64	2+	3+
4255	ATTEMPT CHILD ABDUCTION	8	7	1+	14+	0	0	0	0	8	7	1+	14+
4260	AID/ABET CHILD ABDUCTN	2	8	6-	75-	0	0	0	0	2	8	6-	75-
4270	HARBORING A RUNAWAY	69	47	22+	47+	3	2	1+	50+	72	49	23+	47+
4310	POSS OF BURGLARY TOOLS	59	86	27-	31-	18	13	5+	38+	77	99	22-	22-
4387	VIOL OF ORDERS OF PROTEC	1638	1456	182+	13+	5	1	4+	400+	1643	1457	186+	13+
4510	PROBATION-VIOLATION	1205	636	569+	89+	59	48	11+	23+	1264	684	580+	85+
4625	PAROLE-REVOCATION	128	89	39+	44+	13	4	9+	225+	141	93	48+	52+
4710	SUSPICION	253	211	42+	20+	137	145	8-	6-	390	356	34+	10+
4720	AWOL AND DESERTION	69	80	11-	14-	0	0	0	0	69	80	11-	14-
4730	ILLEGAL ENTRY-ALIEN	19	10	9+	90+	0	0	0	0	19	10	9+	90+
5000	OTHER CRIMINAL OFFENSES	14660	13227	1433+	11+	637	532	105+	20+	15297	13759	1538+	11+
5060	OTHER TRAFFIC OFFENSES	14300	13107	1193+	9+	631	628	3+	0	14931	13735	1196+	9+
5080	OTHER DEPARTMENTAL SERV	2557	2308	249+	11+	189	122	67+	55+	2746	2430	316+	13+
	NON INDEX CRIME TOTAL	334123	326143	7980+	2+	35399	35591	192-	1-	369522	361734	7788+	2+
	TOTAL FOR CRIME CODES	384653	373116	11537+	3+	52815	53407	592-	1-	437468	426523	10945+	3+
	GRAND TOTAL	384653	373116	11537+	3+	52815	53407	592-	1-	437468	426523	10945+	3+

**NOTE - MULTIPLE CHARGES (M-LINE ENTRIES) ARE NOT INCLUDED IN REPORT

CHICAGO POLICE DEPARTMENT
ADULT ARREST TRENDS
1988/1989

OFFENSE CLASSIFICATION	1988 ANNUAL	1989 ANNUAL	DIFFERENCE	PERCENT OF CHANGE
Murder and Nonnegligent Manslaughter	812	840	+28	+3.4
Manslaughter by Negligence	6	10	+4	+66.7
Criminal Sexual Assault	501	558	+57	+11.4
Robbery	2,843	3,314	+471	+16.6
Aggravated Assault	7,244	8,590	+1,346	+18.6
Burglary-Breaking or Entering	4,565	5,734	+1,169	+25.6
Larceny-Theft (Except Motor Vehicle Theft)	31,611	34,743	+3,132	+9.9
Motor Vehicle Theft	5,751	6,890	+1,139	+19.8
Other Assaults	33,147	31,437	-1,710	-5.2
Arson	238	151	-87	-36.6
Forgery and Counterfeiting	304	431	+127	+41.8
Fraud	697	772	+75	+10.8
Embezzlement	2	3	+1	+50.0
Stolen Property; Buying, Receiving, Possessing	376	461	+85	+22.6
Vandalism	6,753	6,783	+30	+0.4
Weapons; Carrying, Possessing, etc.	7,730	8,248	+518	+6.7
Prostitution and Commercialized Vice	5,167	4,896	-271	-5.2
Sex Offenses (Except Criminal Sexual Assault and Prostitution)	1,991	2,117	+126	+6.3
Drug Abuse Violations Grand Total	30,624	31,789	+1,165	+3.8
Opium or Cocaine and their Derivatives (Morphine, Heroin, Codeine)	1,872	1,801	-71	-3.8
Marijuana	11,605	8,626	-2,979	-25.7
Synthetic Narcotics-Manufactured Narcotics Which Can Cause True Drug Addiction (Demerol, Methadones)	63	294	+231	+366.7
Other-Dangerous Non-Narcotic Drugs (Barbiturate, Benzedrine)	17,084	21,068	+3,984	+23.3
Gambling Grand Total	2,056	1,396	-660	-32.1
Bookmaking (Horse and Sport Book)	45	46	+1	+2.2
Numbers and Lottery	30	30	+0	+.0
All Other Gambling	1,981	1,320	-661	-33.4
Offenses Against Family and Children	601	696	+95	+15.8
Driving Under The Influence	2,864	2,932	+68	+2.4
Liquor Laws	3,355	4,016	+661	+19.7
Disorderly Conduct	36,530	44,617	+8,087	+22.1
All Other Offenses (Except Traffic)	30,151	35,852	+5,701	+18.9
TOTAL	215,919	237,276	+21,357	+9.9

CHICAGO POLICE DEPARTMENT
JUVENILE ARREST TRENDS
1988/1989

OFFENSE CLASSIFICATION	1988 ANNUAL	1989 ANNUAL	DIFFERENCE	PERCENT OF CHANGE
Murder and Nonnegligent Manslaughter	26	25	-1	-3.8
Manslaughter by Negligence	0	0	+0	+.0
Criminal Sexual Assault	186	206	+20	+10.8
Robbery	1,405	1,713	+308	+21.9
Aggravated Assault	1,314	1,717	+403	+30.7
Burglary-Breaking or Entering	2,628	2,528	-100	-3.8
Larceny-Theft (Except Motor Vehicle Theft)	7,270	6,017	-1,253	-17.2
Motor Vehicle Theft	2,298	1,978	-320	-13.9
Other Assaults	5,863	6,026	+163	+2.8
Arson	100	70	-30	-30
Forgery and Counterfeiting	2	10	+8	+400.0
Fraud	16	9	-7	-43.8
Embezzlement	0	0	+0	+.0
Stolen Property; Buying, Receiving, Possessing	113	148	+35	+31.0
Vandalism	1,101	1,552	+451	+41.0
Weapons; Carrying, Possessing, etc.	998	1,158	+160	+16.0
Prostitution and Commercialized Vice	32	49	+17	+53.1
Sex Offenses (Except Criminal Sexual Assault and Prostitution)	414	374	-40	-9.7
Drug Abuse Violations Grand Total	2,410	2,757	+347	+14.4
Opium or Cocaine and their Derivatives (Morphine, Heroin, Codeine)	33	48	+15	+45.5
Marijuana	986	839	-147	-14.9
Synthetic Narcotics-Manufactured Narcotics Which Can Cause True Drug Addiction (Demerol, Methadones)	2	6	+4	+200.0
Other-Dangerous Non-Narcotic Drugs (Barbiturate, Benzedrine)	1,389	1,864	+475	+34.2
Gambling Grand Total	100	104	+4	+4.0
Bookmaking (Horse and Sport Book)	1	0	-1	-100.0
Numbers and Lottery	0	0	+0	+.0
All Other Gambling	99	104	+5	+5.1
Offenses Against Family and Children	86	72	-14	-16.3
Driving Under The Influence	4	1	-3	-75.0
Liquor Laws	1,036	878	-158	-15.3
Disorderly Conduct	4,642	4,645	+3	+0.1
All Other Offenses (Except Traffic)	7,691	7,599	-92	-1.2
TOTAL	39,735	39,636	-99	-0.2

CHICAGO POLICE DEPARTMENT
ADULT PLUS JUVENILE ARREST TRENDS
1988/1989

OFFENSE CLASSIFICATION	1988 ANNUAL	1989 ANNUAL	DIFFERENCE	PERCENT OF CHANGE
Murder and Nonnegligent Manslaughter	838	865	+27	+3.2
Manslaughter by Negligence	6	10	+4	+66.7
Criminal Sexual Assault	687	764	+77	+11.2
Robbery	4,248	5,027	+779	+18.3
Aggravated Assault	8,558	10,307	+1,749	+20.4
Burglary-Breaking or Entering	7,193	8,262	+1,069	+14.9
Larceny-Theft (Except Motor Vehicle Theft)	38,881	40,760	+1,879	+4.8
Motor Vehicle Theft	8,049	8,868	+819	+10.2
Other Assaults	39,010	37,463	-1,547	-4.0
Arson	338	221	-117	-34.6
Forgery and Counterfeiting	306	441	+135	+44.1
Fraud	713	781	+68	+9.5
Embezzlement	2	3	+1	+50.0
Stolen Property; Buying, Receiving, Possessing	489	609	+120	+24.5
Vandalism	7,854	8,335	+481	+6.1
Weapons; Carrying, Possessing, etc.	8,728	9,406	+678	+7.8
Prostitution and Commercialized Vice	5,199	4,945	-254	-4.9
Sex Offenses (Except Criminal Sexual Assault and Prostitution)	2,405	2,491	+86	+3.6
Drug Abuse Violations Grand Total	33,034	34,546	+1,512	+4.6
Opium or Cocaine and their Derivatives (Morphine, Heroin, Codeine)	1,905	1,849	-56	-2.9
Marijuana	12,591	9,465	-3,126	-24.8
Synthetic Narcotics-Manufactured Narcotics Which Can Cause True Drug Addiction (Demerol, Methadones)	65	300	+235	+361.5
Other-Dangerous Non-Narcotic Drugs (Barbiturate, Benzedrine)	18,473	22,932	+4,459	+24.1
Gambling Grand Total	2,156	1,500	-656	-30.4
Bookmaking (Horse and Sport Book)	46	46	+0	+.0
Numbers and Lottery	30	30	+0	+.0
All Other Gambling	2,080	1,424	-656	-31.5
Offenses Against Family and Children	687	768	+81	+11.8
Driving Under The Influence	2,868	2,933	+65	+2.3
Liquor Laws	4,391	4,894	+503	+11.5
Disorderly Conduct	41,172	49,262	+8,090	+19.6
All Other Offenses (Except Traffic)	37,842	43,451	+5,609	+14.8
TOTAL	255,654	276,912	+21,258	+8.3

CRIME INDEX/CRIME RATE DATA

Caution should be exercised when reviewing and using these data. The many social factors related to crime and a community's residential population, used to calculate the crime rate, must be considered when making statistical comparisons. A community may have a small residential population but a large moving population because of a substantial number of manufacturers, motels, etc., within its jurisdiction. The large moving population attracts criminal behavior that occurs within the small jurisdiction and must be reported by the law enforcement agency. The crime rate calculation does not compensate for a moving population. The statistics can make it appear that crimes are committed by community residents when this is not necessarily true.

It should be noted that in past years, the I-UCR Program has used the actual decennial census supplemented by the Bureau of the Census's special census updates. In order to be more responsive to population changes, the 1988 crime rate for this section was calculated using the 1986 estimated population statistics. The 1989 crime rate was calculated using the 1988 estimated population statistics. This section's population statistics are the most recent complete population statistics available and were obtained from U.S. Bureau of the Census, Current Population Reports, Series P-26, No. 88-ENC-SC, 1988 Population and 1987 Per Capita Income Estimates for Counties and Incorporated Places: East North Central, and series P-26, No. 86-ENC-SC, 1986 Population and 1985 Per Capita Income Estimates for Counties and Incorporated Places: East North Central U.S. Government Printing Office, Washington, D.C. 1990.

During the Illinois Uniform Crime Reporting year of 1989, there were 57 cities with I-UCR participating police departments which were located in more than one county. During the Illinois Uniform Crime Reporting year of 1988, there were 56 cities with I-UCR participating police departments which were located in more than one county (see appendix for list of cities and counties.) In order to calculate the county crime rate, crime index total and each of the eight crime index offense totals, each of the 57 cities' crime rate, crime index total and each of the eight crime index offense totals has been proportioned based on the percentage of population residing in each county. The following is an example for calculating the crime index total:

> Naperville with a total population of 66,930 has 61,260 or 91.5% of its population in Du Page County and 5,670 or 8.5% of its population in Will County. The total crime index for Naperville in 1988 was 2,002.
>
> The crime index has been computed as follows for Du Page and Will County:

	County	Population	Total Crime Index
Naperville	Du Page	61,260 ÷ 66,930 = .91528 × 2,002 =	1,832
	Will	5,670 ÷ 66,930 = .08471 × 2,002 =	170
Naperville	Total	66,930	2,002

The crime index that was calculated for Du Page County based upon the percentage of Naperville's population residing in Du Page County has been added to the total crime index for Du Page County. The crime index that was calculated for Will County based upon the percentage of Naperville's population residing in Will County has been added to the total crime index for Will County.

It should be noted that each county total reflects crime data reported by police departments, sheriffs' offices, colleges and universities that are located within each county. Since the Secretary of State's Office has districts that have multi-county jurisdiction, the Secretary of State's Office totals are not reflected in the county total but are reflected in the state total.

There are separate Crime Index/Crime Rate comparison reports for the following:

Police Departments
Sheriffs' Offices
Colleges and Universities
Secretary of State
Counties
Illinois State Police
Hospitals
Railroads
Park District
Airports
Other Agencies

The Crime Index/Crime Rate Comparison State Total is an aggregate total of the sheriffs' offices, police departments, colleges, universities and Secretary of State's Office.

Positive values in this section are not preceded by a '+' as in other sections within this publication.

Because of agency adjustments, late submissions and changes in the population statistics used for calculating the crime rate, the 1988 figures reflected in this section are not comparable with those figures published in *Crime In Illinois 1988*.

CRIME INDEX/CRIME RATE COMPARISON — 1989/1988
STATE TOTAL

GEOGRAPHIC AREA	YEAR	POPULATION	RATE PER 100,000	TOTAL CRIME INDEX	MURDER	CRIMINAL SEXUAL ASSAULT	ROBBERY	AGRVT. ASSAULT/ BATTERY	BURGLARY	THEFT	MOTOR VEHICLE THEFT	ARSON
STATE TOTALS	1989	11616100	5,701.3	662267	1060	6125	39179	54198	125062	360704	71092	4848
	1988	11548200	5,663.8	654160	989	6087	36093	51979	129883	353795	70093	5241
PERCENT CHANGE		0.6	0.7	1.2	7.2	0.6	8.6	4.3	-3.7	2.0	1.4	-7.5

CRIME INDEX/CRIME RATE COMPARISON — 1989/1988
POLICE DEPARTMENTS

GEOGRAPHIC AREA	COUNTY	YEAR	POPULATION	RATE PER 100,000	TOTAL CRIME INDEX	MURDER	CRIMINAL SEXUAL ASSAULT	ROBBERY	AGRVT. ASSAULT/ BATTERY	BURGLARY	THEFT	MOTOR VEHICLE THEFT	ARSON
POLICE DEPARTMENT TOTALS		1989	9292200	6,592.2	612557	1012	5571	38793	52165	110714	331575	68275	4452
		1988	9234170	6,547.3	604589	931	5601	35702	49910	115072	325373	67162	4838
	PERCENT CHANGE		0.6	0.7	1.3	8.7	-0.5	8.7	4.5	-3.8	1.9	1.7	-8.0
ABINGDON	KNOX	1989	3860	1,761.7	68	0	0	0	4	9	54	1	0
ABINGDON	KNOX	1988	3880	2,345.4	91	1	0	0	4	21	64	1	0
	PERCENT CHANGE		-0.5	-24.9	-25.3	-100.0	0.0	0.0	0.0	-57.1	-15.6	0.0	0.0
ADDISON	DU PAGE	1989	30110	4,589.8	1382	0	3	10	30	215	1040	81	3
ADDISON	DU PAGE	1988	30700	4,462.5	1370	1	5	11	31	278	949	87	8
	PERCENT CHANGE		-1.9	2.9	0.9	-100.0	-40.0	-9.1	-3.2	-22.7	9.6	-6.9	-62.5
ALBANY	WHITESIDE	1989	1040	961.5	10	0	0	0	0	2	7	1	0
ALBANY	WHITESIDE	1988	1050	1,047.6	11	0	0	0	0	2	9	0	0
	PERCENT CHANGE		-1.0	-8.2	-9.1	0.0	0.0	0.0	0.0	0.0	-22.2	0.0	0.0
ALBION	EDWARDS	5 1989	2330	557.9	13	0	0	0	1	1	10	1	0
ALBION	EDWARDS	4 1988											
ALEDO	MERCER	1989	3500	1,314.3	46	0	1	0	8	8	28	0	1
ALEDO	MERCER	1988	3530	623.2	22	0	0	0	3	5	14	0	0
	PERCENT CHANGE		-0.8	110.9	109.1	0.0	0.0	0.0	166.7	60.0	100.0	0.0	0.0
* ALEXIS	WARREN	2 1989	1070	0.0	0	0	0	0	0	0	0	0	0
* ALEXIS	WARREN	2 1988	1050	0.0	0	0	0	0	0	0	0	0	0
	PERCENT CHANGE		1.9	0.0	0.0	0.0	0.0	0.0	0.0	0.0	0.0	0.0	0.0
* ALGONQUIN	MCHENRY	1989	10430	2,895.5	302	0	2	0	7	85	198	9	1
* ALGONQUIN	MCHENRY	1988	8930	3,247.5	290	0	4	3	6	53	202	20	2
	PERCENT CHANGE		16.8	-10.8	4.1	0.0	-50.0	-100.0	16.7	60.4	-2.0	-55.0	-50.0
ALORTON	ST. CLAIR	1 1989	2710	3,948.3	107	0	0	8	29	32	35	1	2
ALORTON	ST. CLAIR	1 1988	2680	3,320.9	89	2	4	3	7	54	18	1	0
ALSIP	COOK	1989	18340	6,668.5	1223	1	5	22	17	201	776	198	3
ALSIP	COOK	1988	18210	5,249.9	956	1	3	25	29	192	562	139	5
	PERCENT CHANGE		0.7	27.0	27.9	0.0	66.7	-12.0	-41.4	4.7	38.1	42.4	-40.0

ALTAMONT	EFFINGHAM	1989	2550	392.2	10	0	0	0	0	1	9	0	0
ALTAMONT	EFFINGHAM	1988	2500	1,160.0	29	0	0	0	0	7	21	1	0
	PERCENT CHANGE		2.0	-66.2	-65.5	0.0	0.0	0.0	0.0	-85.7	-57.1	-100.0	0.0
ALTON	MADISON	1989	34350	7,924.3	2722	5	25	86	101	640	1730	105	30
ALTON	MADISON	1988	32960	8,531.6	2812	3	27	81	139	677	1746	110	29
	PERCENT CHANGE		4.2	-7.1	-3.2	66.7	-7.4	6.2	-27.3	-5.5	-0.9	-4.5	3.4
AMBOY	LEE	1989	2490	843.4	21	0	2	0	1	1	17	0	0
AMBOY	LEE	1988	2380	504.2	12	0	0	0	0	5	6	1	0
	PERCENT CHANGE		4.6	67.3	75.0	0.0	0.0	0.0	0.0	-80.0	183.3	-100.0	0.0
ANDALUSIA	ROCK ISLAND	1989	1240	1,774.2	22	0	0	0	1	0	21	0	0
ANDALUSIA	ROCK ISLAND	1988	1200	1,750.0	21	0	0	0	1	6	13	1	0
	PERCENT CHANGE		3.3	1.4	4.8	0.0	0.0	0.0	0.0	-100.0	61.5	-100.0	0.0
ANNA	UNION	1989	4910	2,688.4	132	0	0	0	6	16	102	7	1
ANNA	UNION	1988	5090	2,495.1	127	1	0	0	19	20	78	8	1
	PERCENT CHANGE		-3.5	7.7	3.9	-100.0	0.0	0.0	-68.4	-20.0	30.8	-12.5	0.0
ANTIOCH	LAKE	1989	5240	9,675.6	507	1	5	1	8	24	447	21	0
ANTIOCH	LAKE	1988	5040	10,178.6	513	0	1	6	15	62	413	16	0
	PERCENT CHANGE		4.0	-4.9	-1.2	0.0	400.0	-83.3	-46.7	-61.3	8.2	31.3	0.0
ARCOLA	DOUGLAS	1989	2650	3,509.4	93	0	1	0	5	21	59	6	1
ARCOLA	DOUGLAS	1988	2690	4,646.8	125	0	0	0	1	31	89	4	0
	PERCENT CHANGE		-1.5	-24.5	-25.6	0.0	0.0	0.0	400.0	-32.3	-33.7	50.0	0.0
ARLINGTON HEIGHTS	COOK	1989	73320	3,642.9	2671	0	8	26	48	480	1923	160	26
ARLINGTON HEIGHTS	COOK	1988	70180	3,640.6	2555	0	5	14	33	502	1862	126	13
	PERCENT CHANGE		4.5	0.1	4.5	0.0	60.0	85.7	45.5	-4.4	3.3	27.0	100.0
* ARTHUR	DOUGLAS	1989	2250	622.2	14	0	0	0	0	3	10	1	0
* ARTHUR	DOUGLAS	1988	2200	590.9	13	0	0	0	1	1	8	3	0
	PERCENT CHANGE		2.3	5.3	7.7	0.0	0.0	0.0	-100.0	200.0	25.0	-66.7	0.0
ASHLAND	CASS	1989	1220	163.9	2	0	0	0	2	0	0	0	0
ASHLAND	CASS	2 1988	1220	0.0	0	0	0	0	0	0	0	0	0
	PERCENT CHANGE		0.0	0.0	0.0	0.0	0.0	0.0	0.0	0.0	0.0	0.0	0.0
ASTORIA	FULTON	1989	1260	555.6	7	0	3	0	1	1	2	0	0
ASTORIA	FULTON	1988	1260	238.1	3	0	0	0	0	0	3	0	0
	PERCENT CHANGE		0.0	133.3	133.3	0.0	0.0	0.0	0.0	0.0	-33.3	0.0	0.0

1 ONE OR MORE MISSING 2 NO INDEX CRIMES 3 NO RETURN FROM AGENCY 4 REPORTED THRU OTHER AGENCY 5 PARTIAL YEAR REPORTING
* MULTI-COUNTY AGENCY

CRIME INDEX/CRIME RATE COMPARISON-1989/1988 cont'd
POLICE DEPARTMENTS

GEOGRAPHIC AREA	COUNTY	YEAR	POPULATION	RATE PER 100,000	TOTAL CRIME INDEX	MURDER	CRIMINAL SEXUAL ASSAULT	ROBBERY	AGRVT. ASSAULT/ BATTERY	BURGLARY	THEFT	MOTOR VEHICLE THEFT	ARSON
AUBURN	SANGAMON	1989	3910	844.0	33	0	1	0	3	5	22	2	0
AUBURN	SANGAMON	1988	3880	1,262.9	49	0	0	0	6	7	34	2	0
	PERCENT CHANGE		0.8	-33.2	-32.7	0.0	0.0	0.0	-50.0	-28.6	-35.3	0.0	0.0
* AURORA	KANE	1989	91150	7,659.9	6982	9	90	193	427	1429	4438	342	54
* AURORA	KANE	1988	85350	8,360.9	7136	10	84	196	417	1766	4333	296	34
	PERCENT CHANGE		6.8	-8.4	-2.2	-10.0	7.1	-1.5	2.4	-19.1	2.4	15.5	58.8
AVON	FULTON	1989	990	6,060.6	60	0	0	0	0	8	52	0	0
AVON	FULTON	1988	980	612.2	6	0	0	0	0	0	6	0	0
	PERCENT CHANGE		1.0	889.9	900.0	0.0	0.0	0.0	0.0	0.0	766.7	0.0	0.0
* BARRINGTON BACOG	COOK	1989	21100	2,867.3	605	0	2	1	9	124	449	17	3
* BARRINGTON BACOG	COOK	1988	19150	2,287.2	438	0	0	0	0	29	393	16	0
	PERCENT CHANGE		10.2	25.4	38.1	0.0	0.0	0.0	0.0	327.6	14.2	6.3	0.0
* BARRINGTON HILLS	COOK	1989	3940	1,446.7	57	0	0	0	2	5	47	2	1
* BARRINGTON HILLS	COOK	1988	3950	1,012.7	40	0	0	0	0	6	33	1	0
	PERCENT CHANGE		-0.3	42.9	42.5	0.0	0.0	0.0	0.0	-16.7	42.4	100.0	0.0
* BARTLETT	COOK	1989	17240	3,068.4	529	0	4	7	11	110	380	14	3
* BARTLETT	COOK	1988	15900	4,138.4	658	0	2	3	28	157	450	16	2
	PERCENT CHANGE		8.4	-25.9	-19.6	0.0	100.0	133.3	-60.7	-29.9	-15.6	-12.5	50.0
BARTONVILLE	PEORIA	1989	6070	3,360.8	204	0	2	0	5	39	147	10	1
BARTONVILLE	PEORIA	1988	6030	3,830.8	231	0	1	1	3	47	169	10	0
	PERCENT CHANGE		0.7	-12.3	-11.7	0.0	100.0	-100.0	66.7	-17.0	-13.0	0.0	0.0
* BATAVIA	KANE	1989	15590	3,348.3	522	0	2	10	11	129	358	11	1
* BATAVIA	KANE	1988	13840	3,143.1	435	0	6	5	9	93	306	12	4
	PERCENT CHANGE		12.6	6.5	20.0	0.0	-66.7	100.0	22.2	38.7	17.0	-8.3	-75.0
BEARDSTOWN	CASS	1989	5530	1,808.3	100	1	0	0	9	7	69	14	0
BEARDSTOWN	CASS	1988	5640	1,861.7	105	0	0	0	4	13	80	7	1
	PERCENT CHANGE		-2.0	-2.9	-4.8	0.0	0.0	0.0	125.0	-46.2	-13.7	100.0	-100.0
BEDFORD PARK	COOK	1989	1010	20,198.0	204	0	0	0	1	7	173	22	1
BEDFORD PARK	COOK	1988	980	20,102.0	197	0	0	1	1	12	154	28	1
	PERCENT CHANGE		3.1	0.5	3.6	0.0	0.0	-100.0	0.0	-41.7	12.3	-21.4	0.0

BEECHER	WILL	1989	2040	2,647.1	54	0	0	0	0	12	38	4	0
BEECHER	WILL	1988	2030	1,527.1	31	0	0	0	0	4	25	2	0
	PERCENT CHANGE		0.5	73.3	74.2	0.0	0.0	0.0	0.0	200.0	52.0	100.0	0.0
BELLEVILLE	ST. CLAIR	1989	44090	4,098.4	1807	2	14	36	44	340	1237	115	19
BELLEVILLE	ST. CLAIR	1988	42840	4,166.7	1785	1	12	33	52	397	1191	80	19
	PERCENT CHANGE		2.9	-1.6	1.2	100.0	16.7	9.1	-15.4	-14.4	3.9	43.8	0.0
BELLWOOD	COOK	1989	21400	5,481.3	1173	2	23	81	54	226	599	182	6
BELLWOOD	COOK	1988	21730	5,632.8	1224	1	23	58	80	246	584	221	11
	PERCENT CHANGE		-1.5	-2.7	-4.2	100.0	0.0	39.7	-32.5	-8.1	2.6	-17.6	-45.5
BELVIDERE	BOONE	1989	15890	4,399.0	699	0	14	3	21	119	519	22	1
BELVIDERE	BOONE	1988	15550	5,164.0	803	0	17	9	24	152	570	29	2
	PERCENT CHANGE		2.2	-14.8	-13.0	0.0	-17.6	-66.7	-12.5	-21.7	-8.9	-24.1	-50.0
BENLD	MACOUPIN	1989	1640	3,353.7	55	0	0	0	7	15	29	4	0
BENLD	MACOUPIN	1988	1620	740.7	12	0	0	0	0	4	8	0	0
	PERCENT CHANGE		1.2	352.7	358.3	0.0	0.0	0.0	0.0	275.0	262.5	0.0	0.0
* BENSENVILLE	DU PAGE	1989	16260	7,244.8	1178	0	1	16	22	175	863	92	9
* BENSENVILLE	DU PAGE	1988	15950	7,185.0	1146	0	2	8	41	178	805	103	9
	PERCENT CHANGE		1.9	0.8	2.8	0.0	-50.0	100.0	-46.3	-1.7	7.2	-10.7	0.0
BENTON	FRANKLIN	1989	7270	4,277.9	311	2	2	3	23	69	200	10	2
BENTON	FRANKLIN	1988	7490	4,232.3	317	0	1	0	15	61	222	14	4
	PERCENT CHANGE		-2.9	1.1	-1.9	0.0	100.0	0.0	53.3	13.1	-9.9	-28.6	-50.0
BERKELEY	COOK	1989	4940	1,842.1	91	0	0	1	4	18	58	8	2
BERKELEY	COOK	1988	5050	1,346.5	68	0	0	2	2	12	44	8	0
	PERCENT CHANGE		-2.2	36.8	33.8	0.0	0.0	-50.0	100.0	50.0	31.8	0.0	0.0
BERWYN	COOK	1989	44410	5,129.5	2278	0	4	67	51	601	1110	426	19
BERWYN	COOK	1988	45010	4,130.2	1859	0	1	36	41	421	994	354	12
	PERCENT CHANGE		-1.3	24.2	22.5	0.0	300.0	86.1	24.4	42.8	11.7	20.3	58.3
BETHALTO	MADISON	1989	9150	2,174.9	199	0	1	1	2	33	158	4	0
BETHALTO	MADISON	1988	9130	2,343.9	214	0	1	0	3	55	146	7	2
	PERCENT CHANGE		0.2	-7.2	-7.0	0.0	0.0	0.0	-33.3	-40.0	8.2	-42.9	-100.0
BLOOMINGDALE	DU PAGE	1989	14480	8,308.0	1203	0	1	8	16	80	1043	54	1
BLOOMINGDALE	DU PAGE	1988	13600	8,544.1	1162	0	1	8	14	113	962	61	3
	PERCENT CHANGE		6.5	-2.8	3.5	0.0	0.0	0.0	14.3	-29.2	8.4	-11.5	-66.7

1 ONE OR MORE MISSING 2 NO INDEX CRIMES 3 NO RETURN FROM AGENCY 4 REPORTED THRU OTHER AGENCY 5 PARTIAL YEAR REPORTING
* MULTI-COUNTY AGENCY

CRIME INDEX/CRIME RATE COMPARISON-1989/1988 cont'd
POLICE DEPARTMENTS

GEOGRAPHIC AREA	COUNTY	YEAR	POPULATION	RATE PER 100,000	TOTAL CRIME INDEX	MURDER	CRIMINAL SEXUAL ASSAULT	ROBBERY	AGRVT. ASSAULT/ BATTERY	BURGLARY	THEFT	MOTOR VEHICLE THEFT	ARSON
BLOOMINGTON	MCLEAN	1989	48860	5,536.2	2705	2	33	26	137	557	1856	83	11
BLOOMINGTON	MCLEAN	1988	46250	6,856.2	3171	4	25	28	159	735	2108	97	15
	PERCENT CHANGE		5.6	-19.3	-14.7	-50.0	32.0	-7.1	-13.8	-24.2	-12.0	-14.4	-26.7
BLUE ISLAND	COOK	1989	22730	5,785.3	1315	0	10	50	39	213	728	274	1
BLUE ISLAND	COOK	1988	22740	5,329.8	1212	0	11	36	37	200	679	245	4
	PERCENT CHANGE		0.0	8.5	8.5	0.0	-9.1	38.9	5.4	6.5	7.2	11.8	-75.0
BLUE MOUND	MACON	1989	1280	3,203.1	41	0	0	0	1	10	26	3	1
BLUE MOUND	MACON	1988	1290	775.2	10	0	0	0	0	2	8	0	0
	PERCENT CHANGE		-0.8	313.2	310.0	0.0	0.0	0.0	0.0	400.0	225.0	0.0	0.0
* BOLINGBROOK	WILL	1989	39450	2,839.0	1120	1	32	38	53	254	603	129	10
* BOLINGBROOK	WILL	1988	39090	2,565.9	1003	1	18	18	42	303	507	107	7
	PERCENT CHANGE		0.9	10.6	11.7	0.0	77.8	111.1	26.2	-16.2	18.9	20.6	42.9
BOURBONNAIS	KANKAKEE	1989	13590	3,193.5	434	0	1	5	11	59	345	13	0
BOURBONNAIS	KANKAKEE	1988	13420	2,593.1	348	0	3	3	7	63	260	10	2
	PERCENT CHANGE		1.3	23.2	24.7	0.0	-66.7	66.7	57.1	-6.3	32.7	30.0	-100.0
BRADLEY	KANKAKEE	1989	11080	6,272.6	695	0	2	5	19	164	470	29	6
BRADLEY	KANKAKEE	1988	10980	6,010.9	660	0	7	7	20	129	462	33	2
	PERCENT CHANGE		0.9	4.4	5.3	0.0	-71.4	-28.6	-5.0	27.1	1.7	-12.1	200.0
BRAIDWOOD	WILL	1989	3810	3,832.0	146	0	1	0	10	29	97	8	1
BRAIDWOOD	WILL	1988	3830	3,237.6	124	0	0	0	10	34	75	2	3
	PERCENT CHANGE		-0.5	18.4	17.7	0.0	0.0	0.0	0.0	-14.7	29.3	300.0	-66.7
BREESE	CLINTON	1989	3530	1,501.4	53	0	0	0	1	1	49	2	0
BREESE	CLINTON	1988	3440	1,104.7	38	0	0	0	1	6	31	0	0
	PERCENT CHANGE		2.6	35.9	39.5	0.0	0.0	0.0	0.0	-83.3	58.1	0.0	0.0
BRIDGEPORT	LAWRENCE	1989	2230	44.8	1	0	0	0	0	1	0	0	0
BRIDGEPORT	LAWRENCE	1988	2270	132.2	3	0	0	0	1	0	1	1	0
	PERCENT CHANGE		-1.8	-66.1	-66.7	0.0	0.0	0.0	-100.0	0.0	-100.0	-100.0	0.0
BRIDGEVIEW	COOK	1989	14740	6,852.1	1010	0	2	11	23	124	769	79	2
BRIDGEVIEW	COOK	1988	14570	6,355.5	926	0	0	13	25	104	711	69	4
	PERCENT CHANGE		1.2	7.8	9.1	0.0	0.0	-15.4	-8.0	19.2	8.2	14.5	-50.0

* BRIGHTON	MACOUPIN	1989	2280	2,456.1	56	0	0	0	6	21	28	0	1
* BRIGHTON	MACOUPIN	1988	2330	3,905.6	91	0	2	1	2	11	73	2	0
	PERCENT CHANGE		-2.1	-37.1	-38.5	0.0	-100.0	-100.0	200.0	90.9	-61.6	-100.0	0.0
BROADVIEW	COOK	1989	8830	5,220.8	461	0	2	22	13	75	304	45	0
BROADVIEW	COOK	1988	8860	5,338.6	473	0	2	23	20	78	276	74	0
	PERCENT CHANGE		-0.3	-2.2	-2.5	0.0	0.0	-4.3	-35.0	-3.8	10.1	-39.2	0.0
BROOKFIELD	COOK	1989	18820	1,875.7	353	0	2	7	10	84	202	41	7
BROOKFIELD	COOK	1988	19020	2,008.4	382	0	3	9	5	78	257	24	6
	PERCENT CHANGE		-1.1	-6.6	-7.6	0.0	-33.3	-22.2	100.0	7.7	-21.4	70.8	16.7
BROOKLYN	ST. CLAIR	1989	1240	483.9	6	0	0	0	0	0	6	0	0
BROOKLYN	ST. CLAIR	2 1988	1240	0.0	0	0	0	0	0	0	0	0	0
	PERCENT CHANGE		0.0	0.0	0.0	0.0	0.0	0.0	0.0	0.0	0.0	0.0	0.0
* BUFFALO GROVE	COOK	1989	32050	2,062.4	661	0	1	3	7	61	559	30	0
* BUFFALO GROVE	COOK	1988	27060	2,575.8	697	0	2	3	11	85	577	19	0
	PERCENT CHANGE		18.4	-19.9	-5.2	0.0	-50.0	0.0	-36.4	-28.2	-3.1	57.9	0.0
BULL VALLEY	MCHENRY	1989	610	1,311.5	8	0	0	0	0	4	4	0	0
BULL VALLEY	MCHENRY	1988	590	1,525.4	9	0	0	0	0	3	6	0	0
	PERCENT CHANGE		3.4	-14.0	-11.1	0.0	0.0	0.0	0.0	33.3	-33.3	0.0	0.0
BUNKER HILL	MACOUPIN	1989	1680	297.6	5	0	0	0	0	3	2	0	0
BUNKER HILL	MACOUPIN	1988	1670	299.4	5	0	0	0	0	2	3	0	0
	PERCENT CHANGE		0.6	-0.6	0.0	0.0	0.0	0.0	0.0	50.0	-33.3	0.0	0.0
BURBANK	COOK	1989	28620	5,066.4	1450	0	6	18	49	159	1080	120	18
BURBANK	COOK	1988	28530	4,342.8	1239	1	4	16	59	161	912	78	8
	PERCENT CHANGE		0.3	16.7	17.0	-100.0	50.0	12.5	-16.9	-1.2	18.4	53.8	125.0
BURNHAM	COOK	1989	3780	3,042.3	115	0	1	5	5	21	42	40	1
BURNHAM	COOK	1988	3950	2,962.0	117	0	1	0	2	19	53	39	3
	PERCENT CHANGE		-4.3	2.7	-1.7	0.0	0.0	0.0	150.0	10.5	-20.8	2.6	-66.7
* BURR RIDGE	DU PAGE	1989	6750	2,814.8	190	0	0	0	2	49	131	8	0
* BURR RIDGE	DU PAGE	1988	5830	3,053.2	178	0	0	0	0	42	127	9	0
	PERCENT CHANGE		15.8	-7.8	6.7	0.0	0.0	0.0	0.0	16.7	3.1	-11.1	0.0
BYRON	OGLE	1989	2380	3,571.4	85	0	2	0	0	12	66	3	2
BYRON	OGLE	1988	2110	3,933.6	83	0	0	0	0	17	64	2	0
	PERCENT CHANGE		12.8	-9.2	2.4	0.0	0.0	0.0	0.0	-29.4	3.1	50.0	0.0

1 ONE OR MORE MISSING 2 NO INDEX CRIMES 3 NO RETURN FROM AGENCY 4 REPORTED THRU OTHER AGENCY 5 PARTIAL YEAR REPORTING
* MULTI-COUNTY AGENCY

CRIME INDEX/CRIME RATE COMPARISON-1989/1988 cont'd
POLICE DEPARTMENTS

GEOGRAPHIC AREA	COUNTY	YEAR	POPULATION	RATE PER 100,000	TOTAL CRIME INDEX	MURDER	CRIMINAL SEXUAL ASSAULT	ROBBERY	AGRVT. ASSAULT BATTERY	BURGLARY	THEFT	MOTOR VEHICLE THEFT	ARSON
CAHOKIA	ST. CLAIR	1989	17900	6,782.1	1214	1	5	17	30	228	857	69	7
CAHOKIA	ST. CLAIR	1988	18280	6,017.5	1100	1	10	17	41	173	791	60	7
	PERCENT CHANGE		-2.1	12.7	10.4	0.0	-50.0	0.0	-26.8	31.8	8.3	15.0	0.0
CAIRO	ALEXANDER	1989	5090	10,471.5	533	2	3	8	133	38	332	14	3
CAIRO	ALEXANDER	1988	5080	9,547.2	485	1	6	8	149	21	287	10	3
	PERCENT CHANGE		0.2	9.7	9.9	100.0	-50.0	0.0	-10.7	81.0	15.7	40.0	0.0
CALUMET CITY	COOK	1989	39080	7,241.6	2830	3	7	53	43	392	1694	622	16
CALUMET CITY	COOK	1988	39820	7,046.7	2806	3	17	61	51	398	1561	702	13
	PERCENT CHANGE		-1.9	2.8	0.9	0.0	-58.8	-13.1	-15.7	-1.5	8.5	-11.4	23.1
CALUMET PARK	COOK	1989	9650	6,352.3	613	0	6	28	21	136	263	159	0
CALUMET PARK	COOK	1988	9570	5,632.2	539	0	1	21	13	163	198	142	1
	PERCENT CHANGE		0.8	12.8	13.7	0.0	500.0	33.3	61.5	-16.6	32.8	12.0	-100.0
CAMP POINT	ADAMS	5 1989	1010	693.1	7	0	0	0	0	4	3	0	0
CAMP POINT	ADAMS	4 1988											
CANTON	FULTON	1989	12620	4,374.0	552	0	11	3	13	106	403	12	4
CANTON	FULTON	1988	12450	3,293.2	410	0	5	1	13	79	294	15	3
	PERCENT CHANGE		1.4	32.8	34.6	0.0	120.0	200.0	0.0	34.2	37.1	-20.0	33.3
CARBON CLIFF	ROCK ISLAND	1989	1520	3,026.3	46	0	0	1	1	11	29	4	0
CARBON CLIFF	ROCK ISLAND	1988	1520	2,039.5	31	0	0	0	2	10	17	2	0
	PERCENT CHANGE		0.0	48.4	48.4	0.0	0.0	0.0	-50.0	10.0	70.6	100.0	0.0
CARBONDALE	JACKSON	1989	23360	6,245.7	1459	2	11	21	65	279	1028	48	5
CARBONDALE	JACKSON	1988	24170	7,414.1	1792	1	13	48	52	421	1181	68	8
	PERCENT CHANGE		-3.4	-15.8	-18.6	100.0	-15.4	-56.2	25.0	-33.7	-13.0	-29.4	-37.5
CARLINVILLE	MACOUPIN	1989	5200	1,961.5	102	0	0	0	5	29	66	2	0
CARLINVILLE	MACOUPIN	1988	5350	2,448.6	131	1	1	0	7	28	90	4	0
	PERCENT CHANGE		-2.8	-19.9	-22.1	-100.0	-100.0	0.0	-28.6	3.6	-26.7	-50.0	0.0
CARLYLE	CLINTON	1989	3500	1,714.3	60	0	1	0	2	8	45	4	0
CARLYLE	CLINTON	1988	3380	1,804.7	61	0	0	0	2	22	31	5	1
	PERCENT CHANGE		3.6	-5.0	-1.6	0.0	0.0	0.0	0.0	-63.6	45.2	-20.0	-100.0

CARMI	WHITE	1989	6180	4,207.1	260	0	4	0	9	64	180	3	0
CARMI	WHITE	1988	6470	3,091.2	200	0	4	0	8	24	149	14	1
	PERCENT CHANGE		-4.5	36.1	30.0	0.0	0.0	0.0	12.5	166.7	20.8	-78.6	-100.0
CAROL STREAM	DU PAGE	1989	26620	5,424.5	1444	0	9	7	43	343	1000	33	9
CAROL STREAM	DU PAGE	1988	22030	4,466.6	984	1	6	3	39	190	714	23	8
	PERCENT CHANGE		20.8	21.4	46.7	-100.0	50.0	133.3	10.3	80.5	40.1	43.5	12.5
CARPENTERSVILLE	KANE	1 1989	25870	3,428.7	887	0	12	9	49	127	650	34	6
CARPENTERSVILLE	KANE	1988	24960	5,140.2	1283	0	17	14	69	224	897	50	12
CARROLLTON	GREENE	1989	2680	746.3	20	0	0	0	2	6	10	1	1
CARROLLTON	GREENE	1988	2630	950.6	25	0	0	0	0	4	19	2	0
	PERCENT CHANGE		1.9	-21.5	-20.0	0.0	0.0	0.0	0.0	50.0	-47.4	-50.0	0.0
CARTERVILLE	WILLIAMSON	1989	3600	2,583.3	93	0	0	0	10	20	60	3	0
CARTERVILLE	WILLIAMSON	1988	3580	2,458.1	88	0	0	0	7	8	69	4	0
	PERCENT CHANGE		0.6	5.1	5.7	0.0	0.0	0.0	42.9	150.0	-13.0	-25.0	0.0
CARTHAGE	HANCOCK	1989	3030	1,155.1	35	0	0	0	1	6	27	1	0
CARTHAGE	HANCOCK	1988	2970	1,649.8	49	0	0	0	1	11	35	2	0
	PERCENT CHANGE		2.0	-30.0	-28.6	0.0	0.0	0.0	0.0	-45.5	-22.9	-50.0	0.0
CARY	MCHENRY	1989	8060	1,340.0	108	0	0	1	1	9	95	1	1
CARY	MCHENRY	1988	7320	2,158.5	158	0	1	3	7	22	124	1	0
	PERCENT CHANGE		10.1	-37.9	-31.6	0.0	-100.0	-66.7	-85.7	-59.1	-23.4	0.0	0.0
* CASEY	CLARK	1989	2800	2,964.3	83	0	0	0	2	26	52	3	0
* CASEY	CLARK	1988	2880	2,152.8	62	0	0	0	1	24	33	3	1
	PERCENT CHANGE		-2.8	37.7	33.9	0.0	0.0	0.0	100.0	8.3	57.6	0.0	-100.0
CASEYVILLE	ST. CLAIR	1989	4480	312.5	14	0	1	0	3	3	5	2	0
CASEYVILLE	ST. CLAIR	1988	4390	2,072.9	91	0	0	4	3	22	47	10	5
	PERCENT CHANGE		2.1	-84.9	-84.6	0.0	0.0	-100.0	0.0	-86.4	-89.4	-80.0	-100.0
CENTRAL CITY	MARION	1989	1480	3,783.8	56	0	0	1	0	15	35	4	1
CENTRAL CITY	MARION	1988	1500	2,466.7	37	0	0	0	0	8	28	1	0
	PERCENT CHANGE		-1.3	53.4	51.4	0.0	0.0	0.0	0.0	87.5	25.0	300.0	0.0
* CENTRALIA	MARION	1989	14050	6,697.5	941	0	9	9	50	246	584	42	1
* CENTRALIA	MARION	1988	14330	7,131.9	1022	0	4	21	46	211	704	30	6
	PERCENT CHANGE		-2.0	-6.1	-7.9	0.0	125.0	-57.1	8.7	16.6	-17.0	40.0	-83.3

1 ONE OR MORE MISSING 2 NO INDEX CRIMES 3 NO RETURN FROM AGENCY 4 REPORTED THRU OTHER AGENCY 5 PARTIAL YEAR REPORTING
* MULTI-COUNTY AGENCY

CRIME INDEX/CRIME RATE COMPARISON-1989/1988 cont'd
POLICE DEPARTMENTS

GEOGRAPHIC AREA	COUNTY	YEAR	POPULATION	RATE PER 100,000	TOTAL CRIME INDEX	MURDER	CRIMINAL SEXUAL ASSAULT	ROBBERY	AGRVT. ASSAULT/ BATTERY	BURGLARY	THEFT	MOTOR VEHICLE THEFT	ARSON
CENTREVILLE	ST. CLAIR	1989	10250	1,034.1	106	5	2	8	13	45	28	4	1
CENTREVILLE	ST. CLAIR	1988	10130	2,033.6	206	3	4	8	48	100	39	2	2
	PERCENT CHANGE		1.2	-49.1	-48.5	66.7	-50.0	0.0	-72.9	-55.0	-28.2	100.0	-50.0
CHAMPAIGN	CHAMPAIGN	1989	59150	7,628.1	4512	1	41	130	361	857	2872	232	18
CHAMPAIGN	CHAMPAIGN	1988	59180	8,489.4	5024	2	71	197	429	902	3122	281	20
	PERCENT CHANGE		-0.1	-10.1	-10.2	-50.0	-42.3	-34.0	-15.9	-5.0	-8.0	-17.4	-10.0
* CHANNAHON	WILL	1989	3990	2,130.3	85	0	0	2	2	17	58	5	1
* CHANNAHON	WILL	1988	3920	2,602.0	102	0	0	0	3	21	73	5	0
	PERCENT CHANGE		1.8	-18.1	-16.7	0.0	0.0	0.0	-33.3	-19.0	-20.5	0.0	0.0
CHARLESTON	COLES	1989	18800	2,563.8	482	0	2	2	13	146	310	9	0
CHARLESTON	COLES	1988	18860	2,327.7	439	0	4	3	21	99	305	7	0
	PERCENT CHANGE		-0.3	10.1	9.8	0.0	-50.0	-33.3	-38.1	47.5	1.6	28.6	0.0
CHATHAM	SANGAMON	1989	6160	1,883.1	116	0	1	2	2	39	68	4	0
CHATHAM	SANGAMON	1988	5950	1,310.9	78	0	0	0	1	16	58	1	2
	PERCENT CHANGE		3.5	43.6	48.7	0.0	0.0	0.0	100.0	143.8	17.2	300.0	-100.0
CHENOA	MCLEAN	1989	1670	1,556.9	26	0	0	1	0	8	16	1	0
CHENOA	MCLEAN	1988	1720	2,151.2	37	0	0	0	0	16	18	2	1
	PERCENT CHANGE		-2.9	-27.6	-29.7	0.0	0.0	0.0	0.0	-50.0	-11.1	-50.0	-100.0
CHERRY VALLEY	WINNEBAGO	1989	1360	21,838.2	297	0	0	1	1	19	270	5	1
CHERRY VALLEY	WINNEBAGO	1988	1230	27,398.4	337	0	0	0	1	15	317	4	0
	PERCENT CHANGE		10.6	-20.3	-11.9	0.0	0.0	0.0	0.0	26.7	-14.8	25.0	0.0
CHESTER	RANDOLPH	1989	7770	1,390.0	108	0	1	0	3	24	72	8	0
CHESTER	RANDOLPH	1988	8000	900.0	72	0	0	0	3	13	51	5	0
	PERCENT CHANGE		-2.9	54.4	50.0	0.0	0.0	0.0	0.0	84.6	41.2	60.0	0.0
* CHICAGO	COOK	1989	2977520	10,210.5	304020	742	3348	31622	37614	51569	130041	46196	2888
* CHICAGO	COOK	1988	3009530	9,909.0	298214	661	3498	29011	35970	52097	128567	45268	3142
	PERCENT CHANGE		-1.1	3.0	1.9	12.3	-4.3	9.0	4.6	-1.0	1.1	2.1	-8.1
CHICAGO HEIGHTS	COOK	1989	35540	6,859.9	2438	7	27	147	282	358	1163	438	16
CHICAGO HEIGHTS	COOK	1988	35540	6,826.1	2426	8	18	127	303	417	1198	347	8
	PERCENT CHANGE		0.0	0.5	0.5	-12.5	50.0	15.7	-6.9	-14.1	-2.9	26.2	100.0

CHICAGO RIDGE	COOK	1989	13970	9,334.3	1304	0	4	5	14	125	1058	98	0
CHICAGO RIDGE	COOK	1988	14200	7,866.2	1117	0	1	1	4	129	859	123	0
	PERCENT CHANGE		-1.6	18.7	16.7	0.0	300.0	400.0	250.0	-3.1	23.2	-20.3	0.0
CHILLICOTHE	PEORIA	1989	6310	3,026.9	191	0	1	0	16	35	126	11	2
CHILLICOTHE	PEORIA	1988	6140	2,947.9	181	0	0	2	10	26	132	6	5
	PERCENT CHANGE		2.8	2.7	5.5	0.0	0.0	-100.0	60.0	34.6	-4.5	83.3	-60.0
CHRISMAN	EDGAR	1989	1240	161.3	2	0	0	0	0	0	1	1	0
CHRISMAN	EDGAR	1988	1280	937.5	12	0	2	0	0	0	10	0	0
	PERCENT CHANGE		-3.1	-82.8	-83.3	0.0	-100.0	0.0	0.0	0.0	-90.0	0.0	0.0
CHRISTOPHER	FRANKLIN	1989	2720	441.2	12	0	0	0	9	1	1	1	0
CHRISTOPHER	FRANKLIN	1988	2890	692.0	20	0	1	0	2	1	12	4	0
	PERCENT CHANGE		-5.9	-36.2	-40.0	0.0	-100.0	0.0	350.0	0.0	-91.7	-75.0	0.0
CICERO	COOK	1989	61670	4,825.7	2976	4	0	70	429	891	767	814	1
CICERO	COOK	1988	61600	3,964.3	2442	7	0	98	207	767	691	670	2
	PERCENT CHANGE		0.1	21.7	21.9	-42.9	0.0	-28.6	107.2	16.2	11.0	21.5	-50.0
CLARENDON HILLS	DU PAGE	1989	6170	2,074.6	128	0	1	1	0	22	99	5	0
CLARENDON HILLS	DU PAGE	1988	6400	1,531.3	98	0	0	0	0	24	69	5	0
	PERCENT CHANGE		-3.6	35.5	30.6	0.0	0.0	0.0	0.0	-8.3	43.5	0.0	0.0
CLINTON	DE WITT	1989	7630	3,735.3	285	0	3	0	11	53	209	6	3
CLINTON	DE WITT	1988	7650	3,477.1	266	0	0	1	9	51	194	8	3
	PERCENT CHANGE		-0.3	7.4	7.1	0.0	0.0	-100.0	22.2	3.9	7.7	-25.0	0.0
COAL CITY	GRUNDY	1989	4160	2,139.4	89	0	0	0	0	6	81	2	0
COAL CITY	GRUNDY	1988	4030	1,563.3	63	0	0	0	2	9	50	2	0
	PERCENT CHANGE		3.2	36.9	41.3	0.0	0.0	0.0	-100.0	-33.3	62.0	0.0	0.0
* COAL VALLEY	ROCK ISLAND	1989	3770	3,527.9	133	0	1	1	12	35	81	3	0
* COAL VALLEY	ROCK ISLAND	1988	3880	3,195.9	124	0	0	0	9	34	79	1	1
	PERCENT CHANGE		-2.8	10.4	7.3	0.0	0.0	0.0	33.3	2.9	2.5	200.0	-100.0
COBDEN	UNION	1989	1320	530.3	7	0	0	0	5	2	0	0	0
COBDEN	UNION	1988	1270	944.9	12	0	0	0	4	1	6	0	1
	PERCENT CHANGE		3.9	-43.9	-41.7	0.0	0.0	0.0	25.0	100.0	-100.0	0.0	-100.0
* COLLINSVILLE	MADISON	1989	21140	5,619.7	1188	0	8	13	37	230	792	97	11
* COLLINSVILLE	MADISON	1988	20650	5,050.8	1043	4	5	11	25	235	669	88	6
	PERCENT CHANGE		2.4	11.3	13.9	-100.0	60.0	18.2	48.0	-2.1	18.4	10.2	83.3

1 ONE OR MORE MISSING 2 NO INDEX CRIMES 3 NO RETURN FROM AGENCY 4 REPORTED THRU OTHER AGENCY 5 PARTIAL YEAR REPORTING
* MULTI-COUNTY AGENCY

CRIME INDEX/CRIME RATE COMPARISON-1989/1988 cont'd
POLICE DEPARTMENTS

GEOGRAPHIC AREA	COUNTY	YEAR	POPULATION	RATE PER 100,000	TOTAL CRIME INDEX	MURDER	CRIMINAL SEXUAL ASSAULT	ROBBERY	AGRVT. ASSAULT/ BATTERY	BURGLARY	THEFT	MOTOR VEHICLE THEFT	ARSON
COLONA	HENRY	1989	2160	1,759.3	38	0	0	0	0	8	28	2	0
COLONA	HENRY	1988	2240	1,919.6	43	0	0	0	1	11	30	1	0
	PERCENT CHANGE		-3.6	-8.4	-11.6	0.0	0.0	0.0	-100.0	-27.3	-6.7	100.0	0.0
COLUMBIA	MONROE	1989	4840	2,995.9	145	0	0	2	2	34	96	11	0
COLUMBIA	MONROE	1988	4420	3,461.5	153	0	0	1	2	26	110	13	1
	PERCENT CHANGE		9.5	-13.5	-5.2	0.0	0.0	100.0	0.0	30.8	-12.7	-15.4	-100.0
COULTERVILLE	RANDOLPH	1989	1240	1,209.7	15	0	2	0	0	5	7	0	1
COULTERVILLE	RANDOLPH	1988	1180	1,271.2	15	0	1	0	1	6	4	2	1
	PERCENT CHANGE		5.1	-4.8	0.0	0.0	100.0	0.0	-100.0	-16.7	75.0	-100.0	0.0
COUNTRY CLUB HILLS	COOK	1989	16430	3,304.9	543	0	6	4	24	121	332	52	4
COUNTRY CLUB HILLS	COOK	1988	15440	2,791.5	431	1	4	2	21	96	262	41	4
	PERCENT CHANGE		6.4	18.4	26.0	-100.0	50.0	100.0	14.3	26.0	26.7	26.8	0.0
COUNTRYSIDE	COOK	1989	6990	7,911.3	553	0	0	5	9	26	451	61	1
COUNTRYSIDE	COOK	1988	6770	8,330.9	564	0	0	6	13	16	481	47	1
	PERCENT CHANGE		3.2	-5.0	-2.0	0.0	0.0	-16.7	-30.8	62.5	-6.2	29.8	0.0
CREST HILL	WILL	1989	9410	8,204.0	772	0	5	12	20	74	597	60	4
CREST HILL	WILL	1988	9830	6,988.8	687	0	5	11	14	83	527	38	9
	PERCENT CHANGE		-4.3	17.4	12.4	0.0	0.0	9.1	42.9	-10.8	13.3	57.9	-55.6
CRESTWOOD	COOK	1989	10780	2,244.9	242	0	1	3	2	27	136	73	0
CRESTWOOD	COOK	1988	11830	1,479.3	175	0	1	3	3	18	94	56	0
	PERCENT CHANGE		-8.9	51.8	38.3	0.0	0.0	0.0	-33.3	50.0	44.7	30.4	0.0
CRETE	WILL	1989	6510	3,364.1	219	0	0	1	5	55	137	19	2
CRETE	WILL	1988	6240	3,429.5	214	1	1	1	5	33	162	11	0
	PERCENT CHANGE		4.3	-1.9	2.3	-100.0	-100.0	0.0	0.0	66.7	-15.4	72.7	0.0
CREVE COEUR	TAZEWELL	1989	6070	1,301.5	79	0	0	1	4	23	50	1	0
CREVE COEUR	TAZEWELL	1988	6230	1,862.0	116	0	0	1	3	31	74	7	0
	PERCENT CHANGE		-2.6	-30.1	-31.9	0.0	0.0	0.0	33.3	-25.8	-32.4	-85.7	0.0
CRYSTAL LAKE	MCHENRY	1989	22310	3,827.9	854	0	5	3	18	72	739	16	1
CRYSTAL LAKE	MCHENRY	1988	20460	3,758.6	769	0	5	2	10	56	675	15	6
	PERCENT CHANGE		9.0	1.8	11.1	0.0	0.0	50.0	80.0	28.6	9.5	6.7	-83.3

* DALLAS CITY	HANCOCK	3 1989	1310											
* DALLAS CITY	HANCOCK	1 1988	1290	0.0	0	0	0	0	0	0	0	0	0
DANVILLE	VERMILION	1989	35580	7,996.1	2845	3	37	84	234	579	1814	77	17
DANVILLE	VERMILION	1988	36660	7,899.6	2896	2	35	85	199	592	1880	85	18
	PERCENT CHANGE		-2.9	1.2	-1.8	50.0	5.7	-1.2	17.6	-2.2	-3.5	-9.4	-5.6
DARIEN	DU PAGE	1989	18230	1,612.7	294	0	1	2	4	53	208	26	0
DARIEN	DU PAGE	1988	16390	1,989.0	326	0	3	3	4	40	252	23	1
	PERCENT CHANGE		11.2	-18.9	-9.8	0.0	-66.7	-33.3	0.0	32.5	-17.5	13.0	-100.0
DE KALB	DE KALB	1989	31830	4,901.0	1560	0	17	9	31	180	1245	73	5
DE KALB	DE KALB	1988	31570	4,817.9	1521	1	15	12	30	229	1175	52	7
	PERCENT CHANGE		0.8	1.7	2.6	-100.0	13.3	-25.0	3.3	-21.4	6.0	40.4	-28.6
DE SOTO	JACKSON	1989	1650	1,878.8	31	0	0	0	0	6	25	0	0
DE SOTO	JACKSON	1988	1640	2,622.0	43	0	0	0	2	13	25	3	0
	PERCENT CHANGE		0.6	-28.3	-27.9	0.0	0.0	0.0	-100.0	-53.8	0.0	-100.0	0.0
DECATUR	MACON	1989	88220	7,278.4	6421	12	83	212	364	1576	3939	191	44
DECATUR	MACON	1988	90360	7,267.6	6567	8	52	183	404	1644	4063	162	51
	PERCENT CHANGE		-2.4	0.1	-2.2	50.0	59.6	15.8	-9.9	-4.1	-3.1	17.9	-13.7
* DEER CREEK	TAZEWELL	1989	670	597.0	4	0	0	0	2	1	1	0	0
* DEER CREEK	TAZEWELL	1988	700	857.1	6	0	0	0	1	3	2	0	0
	PERCENT CHANGE		-4.3	-30.3	-33.3	0.0	0.0	0.0	100.0	-66.7	-50.0	0.0	0.0
* DEERFIELD	LAKE	1989	16060	2,061.0	331	0	0	3	4	23	295	3	3
* DEERFIELD	LAKE	1988	17020	2,450.1	417	0	1	3	3	26	378	5	1
	PERCENT CHANGE		-5.6	-15.9	-20.6	0.0	-100.0	0.0	33.3	-11.5	-22.0	-40.0	200.0
DES PLAINES	COOK	1989	55490	3,714.2	2061	2	1	21	51	328	1507	136	15
DES PLAINES	COOK	1988	56170	3,517.9	1976	1	5	22	51	309	1437	140	11
	PERCENT CHANGE		-1.2	5.6	4.3	100.0	-80.0	-4.5	0.0	6.1	4.9	-2.9	36.4
DIXMOOR	COOK	1989	3970	7,481.1	297	1	2	13	17	68	119	74	3
DIXMOOR	COOK	1988	3990	5,839.6	233	1	3	14	28	57	90	34	6
	PERCENT CHANGE		-0.5	28.1	27.5	0.0	-33.3	-7.1	-39.3	19.3	32.2	117.6	-50.0
DIXON	LEE	1989	15190	4,127.7	627	0	4	3	9	102	493	11	5
DIXON	LEE	1988	14480	3,080.1	446	0	4	2	6	91	322	15	6
	PERCENT CHANGE		4.9	34.0	40.6	0.0	0.0	50.0	50.0	12.1	53.1	-26.7	-16.7

1 ONE OR MORE MISSING 2 NO INDEX CRIMES 3 NO RETURN FROM AGENCY 4 REPORTED THRU OTHER AGENCY 5 PARTIAL YEAR REPORTING
* MULTI-COUNTY AGENCY

CRIME INDEX/CRIME RATE COMPARISON-1989/1988 cont'd
POLICE DEPARTMENTS

GEOGRAPHIC AREA	COUNTY	YEAR	POPULATION	RATE PER 100,000	TOTAL CRIME INDEX	MURDER	CRIMINAL SEXUAL ASSAULT	ROBBERY	AGRVT. ASSAULT/ BATTERY	BURGLARY	THEFT	MOTOR VEHICLE THEFT	ARSON
DOLTON	COOK	1989	23770	7,471.6	1776	1	5	49	38	253	1168	261	1
DOLTON	COOK	1988	23910	6,537.0	1563	0	9	37	29	227	1016	242	3
	PERCENT CHANGE		-0.6	14.3	13.6	0.0	-44.4	32.4	31.0	11.5	15.0	7.9	-66.7
DOWNERS GROVE	DU PAGE	1989	44080	3,902.0	1720	3	4	18	42	228	1327	85	13
DOWNERS GROVE	DU PAGE	1988	42400	3,757.1	1593	0	7	17	30	215	1223	83	18
	PERCENT CHANGE		4.0	3.9	8.0	0.0	-42.9	5.9	40.0	6.0	8.5	2.4	-27.8
DUPO	ST. CLAIR	1989	3020	3,311.3	100	0	0	0	4	27	66	2	1
DUPO	ST. CLAIR	1988	2950	2,508.5	74	0	0	1	3	16	47	6	1
	PERCENT CHANGE		2.4	32.0	35.1	0.0	0.0	-100.0	33.3	68.8	40.4	-66.7	0.0
DUQUOIN	PERRY	1989	6370	2,590.3	165	0	1	4	7	35	108	8	2
DUQUOIN	PERRY	1988	6570	3,424.7	225	0	1	2	15	48	153	3	3
	PERCENT CHANGE		-3.0	-24.4	-26.7	0.0	0.0	100.0	-53.3	-27.1	-29.4	166.7	-33.3
DURAND	WINNEBAGO	1989	1240	1,129.0	14	0	0	0	0	1	12	1	0
DURAND	WINNEBAGO	1988	1170	1,453.0	17	0	0	0	0	5	11	1	0
	PERCENT CHANGE		6.0	-22.3	-17.6	0.0	0.0	0.0	0.0	-80.0	9.1	0.0	0.0
* DWIGHT	LIVINGSTON	1989	4370	2,036.6	89	0	1	0	2	18	62	5	1
* DWIGHT	LIVINGSTON	1988	4270	3,138.2	134	0	0	2	3	55	69	5	0
	PERCENT CHANGE		2.3	-35.1	-33.6	0.0	0.0	-100.0	-33.3	-67.3	-10.1	0.0	0.0
EARLVILLE	LA SALLE	1989	1330	601.5	8	0	0	0	0	1	6	1	0
EARLVILLE	LA SALLE	1988	1250	800.0	10	0	0	0	2	2	5	1	0
	PERCENT CHANGE		6.4	-24.8	-20.0	0.0	0.0	0.0	-100.0	-50.0	20.0	0.0	0.0
EAST ALTON	MADISON	1989	6850	7,255.5	497	0	3	3	24	119	320	18	10
EAST ALTON	MADISON	1988	6930	8,715.7	604	1	4	5	11	135	417	22	9
	PERCENT CHANGE		-1.2	-16.8	-17.7	-100.0	-25.0	-40.0	118.2	-11.9	-23.3	-18.2	11.1
EAST CARONDELET	ST. CLAIR	1989	680	2,500.0	17	0	0	2	2	2	7	2	2
EAST CARONDELET	ST. CLAIR	1988	670	3,880.6	26	0	0	0	1	3	15	6	1
	PERCENT CHANGE		1.5	-35.6	-34.6	0.0	0.0	0.0	100.0	-33.3	-53.3	-66.7	100.0
EAST DUBUQUE	JO DAVIESS	1989	2200	3,409.1	75	0	1	0	11	5	57	1	0
EAST DUBUQUE	JO DAVIESS	1988	2130	2,441.3	52	0	0	0	2	2	48	0	0
	PERCENT CHANGE		3.3	39.6	44.2	0.0	0.0	0.0	450.0	150.0	18.8	0.0	0.0

* EAST DUNDEE	KANE	1989	3010	6,046.5	182	0	1	0	5	28	136	12	0
* EAST DUNDEE	KANE	1988	2840	4,507.0	128	0	1	4	5	16	97	5	0
	PERCENT CHANGE		6.0	34.2	42.2	0.0	0.0	-100.0	0.0	75.0	40.2	140.0	0.0
EAST HAZEL CREST	COOK	1989	1430	8,391.6	120	0	1	2	5	15	57	40	0
EAST HAZEL CREST	COOK	1988	1440	10,972.2	158	0	0	1	0	19	74	63	1
	PERCENT CHANGE		-0.7	-23.5	-24.1	0.0	0.0	100.0	0.0	-21.1	-23.0	-36.5	-100.0
EAST MOLINE	ROCK ISLAND	1 1989	20730	2,619.4	543	0	8	4	22	142	351	13	3
EAST MOLINE	ROCK ISLAND	1988	20760	4,455.7	925	1	10	8	52	231	590	32	1
EAST PEORIA	TAZEWELL	1989	21140	4,834.4	1022	0	0	3	13	288	686	30	2
EAST PEORIA	TAZEWELL	1988	21300	4,108.0	875	0	2	5	12	187	640	19	10
	PERCENT CHANGE		-0.8	17.7	16.8	0.0	-100.0	-40.0	8.3	54.0	7.2	57.9	-80.0
EAST ST. LOUIS	ST. CLAIR	1989	47260	13,535.8	6397	63	135	658	1561	1576	1225	1150	29
EAST ST. LOUIS	ST. CLAIR	1988	49470	12,605.6	6236	53	137	549	1540	1958	1187	770	42
	PERCENT CHANGE		-4.5	7.4	2.6	18.9	-1.5	19.9	1.4	-19.5	3.2	49.4	-31.0
EDWARDSVILLE	MADISON	1989	13840	4,920.5	681	0	10	3	8	138	498	23	1
EDWARDSVILLE	MADISON	1988	13100	4,542.0	595	0	8	9	11	149	388	26	4
	PERCENT CHANGE		5.6	8.3	14.5	0.0	25.0	-66.7	-27.3	-7.4	28.4	-11.5	-75.0
EFFINGHAM	EFFINGHAM	1989	11540	6,291.2	726	0	3	4	11	119	559	25	5
EFFINGHAM	EFFINGHAM	1988	11360	6,883.8	782	0	4	8	12	149	577	31	1
	PERCENT CHANGE		1.6	-8.6	-7.2	0.0	-25.0	-50.0	-8.3	-20.1	-3.1	-19.4	400.0
EL PASO	WOODFORD	1989	2400	1,000.0	24	0	1	0	2	2	19	0	0
EL PASO	WOODFORD	5 1988	2430	1,152.3	28	0	0	0	2	7	19	0	0
	PERCENT CHANGE		-1.2	-13.2	-14.3	0.0	0.0	0.0	0.0	-71.4	0.0	0.0	0.0
ELBURN	KANE	1989	1820	1,538.5	28	0	0	0	0	7	21	0	0
ELBURN	KANE	1988	1580	1,708.9	27	0	0	0	0	10	15	2	0
	PERCENT CHANGE		15.2	-10.0	3.7	0.0	0.0	0.0	0.0	-30.0	40.0	-100.0	0.0
ELDORADO	SALINE	1989	4970	3,380.3	168	0	0	1	7	32	115	13	0
ELDORADO	SALINE	1988	5110	3,659.5	187	0	0	0	3	24	148	10	2
	PERCENT CHANGE		-2.7	-7.6	-10.2	0.0	0.0	0.0	133.3	33.3	-22.3	30.0	-100.0
* ELGIN	KANE	1989	69810	7,026.2	4905	4	48	88	215	1200	3105	224	21
* ELGIN	KANE	1988	72110	6,770.2	4882	8	39	122	256	1299	2902	225	31
	PERCENT CHANGE		-3.2	3.8	0.5	-50.0	23.1	-27.9	-16.0	-7.6	7.0	-0.4	-32.3

1 ONE OR MORE MISSING 2 NO INDEX CRIMES 3 NO RETURN FROM AGENCY 4 REPORTED THRU OTHER AGENCY 5 PARTIAL YEAR REPORTING
* MULTI-COUNTY AGENCY

CRIME INDEX/CRIME RATE COMPARISON-1989/1988 cont'd
POLICE DEPARTMENTS

GEOGRAPHIC AREA	COUNTY	YEAR	POPULATION	RATE PER 100,000	TOTAL CRIME INDEX	MURDER	CRIMINAL SEXUAL ASSAULT	ROBBERY	AGRVT. ASSAULT/ BATTERY	BURGLARY	THEFT	MOTOR VEHICLE THEFT	ARSON
* ELK GROVE VILLAGE	COOK	1989	33240	4,205.8	1398	0	8	11	31	239	1021	83	5
* ELK GROVE VILLAGE	COOK	1988	32220	4,286.2	1381	0	7	6	32	275	961	86	14
	PERCENT CHANGE		3.2	-1.9	1.2	0.0	14.3	83.3	-3.1	-13.1	6.2	-3.5	-64.3
ELMHURST	DU PAGE	1989	42060	3,209.7	1350	0	2	20	21	246	931	122	8
ELMHURST	DU PAGE	1988	42410	3,093.6	1312	0	7	12	18	269	872	126	8
	PERCENT CHANGE		-0.8	3.8	2.9	0.0	-71.4	66.7	16.7	-8.6	6.8	-3.2	0.0
ELMWOOD	PEORIA	1989	2080	480.8	10	0	0	0	1	2	7	0	0
ELMWOOD	PEORIA	1988	2110	616.1	13	0	0	0	5	2	6	0	0
	PERCENT CHANGE		-1.4	-22.0	-23.1	0.0	0.0	0.0	-80.0	0.0	16.7	0.0	0.0
ELMWOOD PARK	COOK	1989	22770	2,648.2	603	0	1	24	6	89	336	146	1
ELMWOOD PARK	COOK	1988	23220	2,644.3	614	0	1	16	6	93	350	148	0
	PERCENT CHANGE		-1.9	0.1	-1.8	0.0	0.0	50.0	0.0	-4.3	-4.0	-1.4	0.0
ENERGY	WILLIAMSON	1989	1290	930.2	12	0	0	1	0	1	10	0	0
ENERGY	WILLIAMSON	1988	1260	952.4	12	0	0	0	0	3	9	0	0
	PERCENT CHANGE		2.4	-2.3	0.0	0.0	0.0	0.0	0.0	-66.7	11.1	0.0	0.0
EQUALITY	GALLATIN	1989	790	379.7	3	0	0	0	2	0	1	0	0
EQUALITY	GALLATIN	1988	810	123.5	1	0	0	0	0	0	1	0	0
	PERCENT CHANGE		-2.5	207.6	200.0	0.0	0.0	0.0	0.0	0.0	0.0	0.0	0.0
ERIE	WHITESIDE	1989	1720	407.0	7	0	0	0	2	3	2	0	0
ERIE	WHITESIDE	1988	1720	639.5	11	0	0	0	0	4	7	0	0
	PERCENT CHANGE		0.0	-36.4	-36.4	0.0	0.0	0.0	0.0	-25.0	-71.4	0.0	0.0
EUREKA	WOODFORD	1989	4590	740.7	34	0	0	0	2	6	23	3	0
EUREKA	WOODFORD	1988	4460	1,053.8	47	0	0	1	0	9	36	1	0
	PERCENT CHANGE		2.9	-29.7	-27.7	0.0	0.0	-100.0	0.0	-33.3	-36.1	200.0	0.0
EVANSTON	COOK	1989	69910	7,333.7	5127	3	29	163	202	1082	3310	323	15
EVANSTON	COOK	1988	71570	7,814.7	5593	5	31	165	165	1515	3340	360	12
	PERCENT CHANGE		-2.3	-6.2	-8.3	-40.0	-6.5	-1.2	22.4	-28.6	-0.9	-10.3	25.0
EVERGREEN PARK	COOK	1989	20590	7,518.2	1548	1	0	34	14	90	1219	190	0
EVERGREEN PARK	COOK	1988	21010	7,348.9	1544	0	0	37	8	101	1230	167	1
	PERCENT CHANGE		-2.0	2.3	0.3	0.0	0.0	-8.1	75.0	-10.9	-0.9	13.8	-100.0

FAIRBURY	LIVINGSTON	1989	3360	1,934.5	65	0	1	0	3	9	45	7	0
FAIRBURY	LIVINGSTON	1988	3350	2,507.5	84	0	0	0	2	10	66	4	2
	PERCENT CHANGE		0.3	-22.8	-22.6	0.0	0.0	0.0	50.0	-10.0	-31.8	75.0	-100.0
FAIRFIELD	WAYNE	1989	5720	1,049.0	60	0	0	3	3	9	40	5	0
FAIRFIELD	WAYNE	1988	5870	715.5	42	0	0	0	0	14	25	3	0
	PERCENT CHANGE		-2.6	46.6	42.9	0.0	0.0	0.0	0.0	-35.7	60.0	66.7	0.0
* FAIRMONT CITY	ST. CLAIR	1989	2320	4,827.6	112	0	0	2	7	15	66	19	3
* FAIRMONT CITY	ST. CLAIR	1988	2340	6,239.3	146	0	0	4	5	23	92	22	0
	PERCENT CHANGE		-0.9	-22.6	-23.3	0.0	0.0	-50.0	40.0	-34.8	-28.3	-13.6	0.0
FAIRVIEW	FULTON	1989	530	754.7	4	0	0	0	0	2	2	0	0
FAIRVIEW	FULTON	1988	530	754.7	4	0	0	0	0	1	3	0	0
	PERCENT CHANGE		0.0	0.0	0.0	0.0	0.0	0.0	0.0	100.0	-33.3	0.0	0.0
FAIRVIEW HEIGHTS	ST. CLAIR	1989	13250	10,105.7	1339	1	4	5	13	119	1108	87	2
FAIRVIEW HEIGHTS	ST. CLAIR	1988	11880	9,730.6	1156	0	7	11	13	93	966	65	1
	PERCENT CHANGE		11.5	3.9	15.8	0.0	-42.9	-54.5	0.0	28.0	14.7	33.8	100.0
FARMER CITY	DE WITT	1989	2290	917.0	21	0	1	0	5	2	12	1	0
FARMER CITY	DE WITT	1988	2230	1,479.8	33	0	0	0	3	8	19	3	0
	PERCENT CHANGE		2.7	-38.0	-36.4	0.0	0.0	0.0	66.7	-75.0	-36.8	-66.7	0.0
FARMINGTON	FULTON	1989	2810	1,957.3	55	0	0	0	0	11	42	2	0
FARMINGTON	FULTON	1988	2790	2,078.9	58	1	0	0	0	18	39	0	0
	PERCENT CHANGE		0.7	-5.8	-5.2	-100.0	0.0	0.0	0.0	-38.9	7.7	0.0	0.0
FISHER	CHAMPAIGN	1989	1630	1,227.0	20	1	0	0	1	8	8	2	0
FISHER	CHAMPAIGN	1988	1570	1,337.6	21	0	0	0	2	6	12	1	0
	PERCENT CHANGE		3.8	-8.3	-4.8	0.0	0.0	0.0	-50.0	33.3	-33.3	100.0	0.0
FLORA	CLAY	1989	5350	2,112.1	113	0	0	2	3	23	83	2	0
FLORA	CLAY	1988	5320	3,045.1	162	0	0	0	4	38	116	4	0
	PERCENT CHANGE		0.6	-30.6	-30.2	0.0	0.0	0.0	-25.0	-39.5	-28.4	-50.0	0.0
FLOSSMOOR	COOK	1989	8640	1,805.6	156	0	0	1	1	15	129	10	0
FLOSSMOOR	COOK	1988	8460	2,458.6	208	0	1	1	2	28	155	21	0
	PERCENT CHANGE		2.1	-26.6	-25.0	0.0	-100.0	0.0	-50.0	-46.4	-16.8	-52.4	0.0
FORD HEIGHTS	COOK	1989	4440	5,000.0	222	1	0	12	29	61	66	53	0
FORD HEIGHTS	COOK	1988	5250	5,542.9	291	1	0	10	48	98	75	59	0
	PERCENT CHANGE		-15.4	-9.8	-23.7	0.0	0.0	20.0	-39.6	-37.8	-12.0	-10.2	0.0

1 ONE OR MORE MISSING 2 NO INDEX CRIMES 3 NO RETURN FROM AGENCY 4 REPORTED THRU OTHER AGENCY 5 PARTIAL YEAR REPORTING
* MULTI-COUNTY AGENCY

CRIME INDEX/CRIME RATE COMPARISON-1989/1988 cont'd
POLICE DEPARTMENTS

GEOGRAPHIC AREA	COUNTY	YEAR	POPULATION	RATE PER 100,000	TOTAL CRIME INDEX	MURDER	CRIMINAL SEXUAL ASSAULT	ROBBERY	AGRVT. ASSAULT/ BATTERY	BURGLARY	THEFT	MOTOR VEHICLE THEFT	ARSON
FOREST PARK	COOK	1989	15060	7,762.3	1169	0	3	46	21	222	691	186	0
FOREST PARK	COOK	1988	15290	7,809.0	1194	0	4	59	29	142	749	211	0
	PERCENT CHANGE		-1.5	-0.6	-2.1	0.0	-25.0	-22.0	-27.6	56.3	-7.7	-11.8	0.0
FOREST VIEW	COOK	1989	770	9,090.9	70	0	0	3	4	5	50	8	0
FOREST VIEW	COOK	1988	750	8,266.7	62	0	0	2	0	14	24	22	0
	PERCENT CHANGE		2.7	10.0	12.9	0.0	0.0	50.0	0.0	-64.3	108.3	-63.6	0.0
* FOX LAKE	LAKE	1989	7130	6,465.6	461	0	4	5	11	78	326	35	2
* FOX LAKE	LAKE	1988	7360	6,263.6	461	0	1	0	16	77	331	32	4
	PERCENT CHANGE		-3.1	3.2	0.0	0.0	300.0	0.0	-31.2	1.3	-1.5	9.4	-50.0
* FOX RIV VAL GARDEN	MCHENRY	1989	740	945.9	7	0	0	0	0	0	7	0	0
* FOX RIV VAL GARDEN	MCHENRY	1988	710	704.2	5	0	0	0	0	0	4	1	0
	PERCENT CHANGE		4.2	34.3	40.0	0.0	0.0	0.0	0.0	0.0	75.0	-100.0	0.0
FOX RIVER GROVE	MCHENRY	1989	3080	2,629.9	81	0	1	0	1	16	59	2	2
FOX RIVER GROVE	MCHENRY	1988	2710	3,874.5	105	0	1	0	2	14	84	4	0
	PERCENT CHANGE		13.7	-32.1	-22.9	0.0	0.0	0.0	-50.0	14.3	-29.8	-50.0	0.0
FRANKFORT	WILL	1989	5390	3,321.0	179	0	1	1	5	26	124	21	1
FRANKFORT	WILL	1988	4920	4,004.1	197	0	0	2	3	32	148	11	1
	PERCENT CHANGE		9.6	-17.1	-9.1	0.0	0.0	-50.0	66.7	-18.7	-16.2	90.9	0.0
FRANKLIN PARK	COOK	1989	18570	6,408.2	1190	0	2	17	38	184	831	105	13
FRANKLIN PARK	COOK	1988	18140	5,893.1	1069	1	6	17	21	229	682	108	5
	PERCENT CHANGE		2.4	8.7	11.3	-100.0	-66.7	0.0	81.0	-19.7	21.8	-2.8	160.0
FREEBURG	ST. CLAIR	1989	3230	1,145.5	37	0	0	0	1	3	31	2	0
FREEBURG	ST. CLAIR	1988	3090	1,650.5	51	0	0	0	3	24	24	0	0
	PERCENT CHANGE		4.5	-30.6	-27.5	0.0	0.0	0.0	-66.7	-87.5	29.2	0.0	0.0
FREEPORT	STEPHENSON	1989	25490	5,872.9	1497	0	2	26	62	211	1157	29	10
FREEPORT	STEPHENSON	1988	25830	5,636.9	1456	3	2	33	86	247	1051	25	9
	PERCENT CHANGE		-1.3	4.2	2.8	-100.0	0.0	-21.2	-27.9	-14.6	10.1	16.0	11.1
FULTON	WHITESIDE	1989	3890	1,928.0	75	0	0	0	1	18	56	0	0
FULTON	WHITESIDE	1988	3990	1,403.5	56	0	1	0	1	14	38	2	0
	PERCENT CHANGE		-2.5	37.4	33.9	0.0	-100.0	0.0	0.0	28.6	47.4	-100.0	0.0

GALENA	JO DAVIESS	1989	4010	1,122.2	45	0	0	0	1	4	39	1	0
GALENA	JO DAVIESS	1988	3960	1,136.4	45	0	0	0	1	10	34	0	0
	PERCENT CHANGE		1.3	-1.2	0.0	0.0	0.0	0.0	0.0	-60.0	14.7	0.0	0.0
GALESBURG	KNOX	1989	31810	6,076.7	1933	0	17	17	46	393	1422	34	4
GALESBURG	KNOX	1988	31830	5,875.0	1870	2	11	21	45	390	1351	43	7
	PERCENT CHANGE		-0.1	3.4	3.4	-100.0	54.5	-19.0	2.2	0.8	5.3	-20.9	-42.9
GALVA	HENRY	1989	2930	238.9	7	0	1	0	0	3	2	1	0
GALVA	HENRY	1988	3070	521.2	16	0	0	0	1	2	13	0	0
	PERCENT CHANGE		-4.6	-54.2	-56.2	0.0	0.0	0.0	-100.0	50.0	-84.6	0.0	0.0
GARDNER	GRUNDY	1989	1420	1,197.2	17	0	0	0	6	1	8	2	0
GARDNER	GRUNDY	1988	1380	942.0	13	0	0	0	2	1	9	0	1
	PERCENT CHANGE		2.9	27.1	30.8	0.0	0.0	0.0	200.0	0.0	-11.1	0.0	-100.0
GENESEO	HENRY	1989	6130	2,381.7	146	0	0	1	2	13	125	5	0
GENESEO	HENRY	1988	6260	2,236.4	140	0	1	1	2	27	107	2	0
	PERCENT CHANGE		-2.1	6.5	4.3	0.0	-100.0	0.0	0.0	-51.9	16.8	150.0	0.0
GENEVA	KANE	1989	11010	3,015.4	332	0	1	5	5	63	253	4	1
GENEVA	KANE	1988	10890	3,351.7	365	0	1	2	0	82	277	1	2
	PERCENT CHANGE		1.1	-10.0	-9.0	0.0	0.0	150.0	0.0	-23.2	-8.7	300.0	-50.0
GENOA	DE KALB	1989	3520	1,505.7	53	0	0	0	0	9	43	1	0
GENOA	DE KALB	1988	3330	1,321.3	44	0	1	1	5	4	32	1	0
	PERCENT CHANGE		5.7	14.0	20.5	0.0	-100.0	-100.0	-100.0	125.0	34.4	0.0	0.0
GIBSON	FORD	1989	3260	2,944.8	96	0	2	0	4	24	62	1	3
GIBSON	FORD	1988	3340	2,964.1	99	0	1	1	3	22	67	5	0
	PERCENT CHANGE		-2.4	-0.7	-3.0	0.0	100.0	-100.0	33.3	9.1	-7.5	-80.0	0.0
GIFFORD	CHAMPAIGN	1989	920	1,630.4	15	0	0	0	0	4	11	0	0
GIFFORD	CHAMPAIGN	1988	880	909.1	8	0	0	0	0	1	7	0	0
	PERCENT CHANGE		4.5	79.3	87.5	0.0	0.0	0.0	0.0	300.0	57.1	0.0	0.0
GILLESPIE	MACOUPIN	1989	3790	1,978.9	75	0	0	0	1	17	56	1	0
GILLESPIE	MACOUPIN	1988	3770	1,565.0	59	0	0	0	4	19	32	3	1
	PERCENT CHANGE		0.5	26.4	27.1	0.0	0.0	0.0	-75.0	-10.5	75.0	-66.7	-100.0
GILMAN	IROQUOIS	1989	1900	526.3	10	0	0	0	1	5	4	0	0
GILMAN	IROQUOIS	1988	1930	51.8	1	0	0	0	0	1	0	0	0
	PERCENT CHANGE		-1.6	915.8	900.0	0.0	0.0	0.0	0.0	400.0	0.0	0.0	0.0

1 ONE OR MORE MISSING 2 NO INDEX CRIMES 3 NO RETURN FROM AGENCY 4 REPORTED THRU OTHER AGENCY 5 PARTIAL YEAR REPORTING
* MULTI-COUNTY AGENCY

CRIME INDEX/CRIME RATE COMPARISON-1989/1988 cont'd
POLICE DEPARTMENTS

GEOGRAPHIC AREA	COUNTY	YEAR	POPULATION	RATE PER 100,000	TOTAL CRIME INDEX	MURDER	CRIMINAL SEXUAL ASSAULT	ROBBERY	AGRVT. ASSAULT/ BATTERY	BURGLARY	THEFT	MOTOR VEHICLE THEFT	ARSON
GIRARD	MACOUPIN	1989	2370	2,151.9	51	0	1	0	2	10	37	1	0
GIRARD	MACOUPIN	1988	2310	2,077.9	48	0	0	1	4	12	31	0	0
	PERCENT CHANGE		2.6	3.6	6.3	0.0	0.0	-100.0	-50.0	-16.7	19.4	0.0	0.0
GLASFORD	PEORIA	1989	1270	629.9	8	0	0	0	0	4	4	0	0
GLASFORD	PEORIA	1988	1210	661.2	8	0	0	0	0	3	5	0	0
	PERCENT CHANGE		5.0	-4.7	0.0	0.0	0.0	0.0	0.0	33.3	-20.0	0.0	0.0
GLEN CARBON	MADISON	1989	6880	2,441.9	168	0	0	1	2	40	117	8	0
GLEN CARBON	MADISON	1988	6610	3,343.4	221	1	0	2	6	74	129	7	2
	PERCENT CHANGE		4.1	-27.0	-24.0	-100.0	0.0	-50.0	-66.7	-45.9	-9.3	14.3	-100.0
GLEN ELLYN	DU PAGE	1989	24930	2,852.0	711	0	3	6	13	126	537	25	1
GLEN ELLYN	DU PAGE	1988	24750	2,670.7	661	0	2	9	9	137	471	27	6
	PERCENT CHANGE		0.7	6.8	7.6	0.0	50.0	-33.3	44.4	-8.0	14.0	-7.4	-83.3
GLENCOE	COOK	1989	8730	2,462.8	215	0	2	1	1	38	168	5	0
GLENCOE	COOK	1988	8880	2,387.4	212	0	0	1	1	39	167	4	0
	PERCENT CHANGE		-1.7	3.2	1.4	0.0	0.0	0.0	0.0	-2.6	0.6	25.0	0.0
GLENDALE HEIGHTS	DU PAGE	1989	25460	3,291.4	838	0	6	8	28	74	669	49	4
GLENDALE HEIGHTS	DU PAGE	1988	24890	2,989.2	744	2	10	4	15	82	601	23	7
	PERCENT CHANGE		2.3	10.1	12.6	-100.0	-40.0	100.0	86.7	-9.8	11.3	113.0	-42.9
GLENVIEW	COOK	1989	35470	2,272.3	806	1	1	9	11	114	631	39	0
GLENVIEW	COOK	1988	34500	2,504.3	864	0	2	5	4	118	678	52	5
	PERCENT CHANGE		2.8	-9.3	-6.7	0.0	-50.0	80.0	175.0	-3.4	-6.9	-25.0	-100.0
GLENWOOD	COOK	1989	10220	4,119.4	421	0	1	6	1	62	312	35	4
GLENWOOD	COOK	1988	10400	4,144.2	431	0	1	9	5	64	290	59	3
	PERCENT CHANGE		-1.7	-0.6	-2.3	0.0	0.0	-33.3	-80.0	-3.1	7.6	-40.7	33.3
GOLF	COOK	1989	520	384.6	2	0	0	0	0	0	2	0	0
GOLF	COOK	1988	510	784.3	4	0	0	0	0	0	3	1	0
	PERCENT CHANGE		2.0	-51.0	-50.0	0.0	0.0	0.0	0.0	0.0	-33.3	-100.0	0.0
GRAFTON	JERSEY	1989	1010	2,574.3	26	0	0	0	1	14	11	0	0
GRAFTON	JERSEY	1988	940	106.4	1	0	0	0	0	0	1	0	0
	PERCENT CHANGE		7.4	2,319.8	2,500.0	0.0	0.0	0.0	0.0	0.0	1,000.0	0.0	0.0

GRANITE CITY	MADISON	1989	34400	5,782.0	1989	3	16	16	79	503	1265	86	21
GRANITE CITY	MADISON	1988	35150	5,721.2	2011	1	8	17	75	480	1325	89	16
	PERCENT CHANGE		-2.1	1.1	-1.1	200.0	100.0	-5.9	5.3	4.8	-4.5	-3.4	31.3
GRAYSLAKE	LAKE	1989	6450	4,403.1	284	0	1	0	5	43	225	8	2
GRAYSLAKE	LAKE	1988	5610	4,278.1	240	0	2	3	10	41	174	8	2
	PERCENT CHANGE		15.0	2.9	18.3	0.0	-50.0	-100.0	-50.0	4.9	29.3	0.0	0.0
* GRAYVILLE	WHITE	2 1989	2110	0.0	0	0	0	0	0	0	0	0	0
* GRAYVILLE	WHITE	2 1988	2250	0.0	0	0	0	0	0	0	0	0	0
	PERCENT CHANGE		-6.2	0.0	0.0	0.0	0.0	0.0	0.0	0.0	0.0	0.0	0.0
GREEN ROCK	HENRY	1989	3080	1,753.2	54	0	0	0	1	4	47	2	0
GREEN ROCK	HENRY	1988	3150	1,396.8	44	0	0	0	3	6	34	0	1
	PERCENT CHANGE		-2.2	25.5	22.7	0.0	0.0	0.0	-66.7	-33.3	38.2	0.0	-100.0
GREEN VALLEY	TAZEWELL	1989	740	270.3	2	0	0	0	1	1	0	0	0
GREEN VALLEY	TAZEWELL	2 1988	740	0.0	0	0	0	0	0	0	0	0	0
	PERCENT CHANGE		0.0	0.0	0.0	0.0	0.0	0.0	0.0	0.0	0.0	0.0	0.0
GREENFIELD	GREENE	1989	1090	183.5	2	0	0	0	0	0	2	0	0
GREENFIELD	GREENE	2 1988	1070	0.0	0	0	0	0	0	0	0	0	0
	PERCENT CHANGE		1.9	0.0	0.0	0.0	0.0	0.0	0.0	0.0	0.0	0.0	0.0
GREENUP	CUMBERLAND	1989	1540	1,298.7	20	0	0	0	0	2	17	1	0
GREENUP	CUMBERLAND	1988	1530	1,503.3	23	0	0	0	0	2	20	1	0
	PERCENT CHANGE		0.7	-13.6	-13.0	0.0	0.0	0.0	0.0	0.0	-15.0	0.0	0.0
GREENVIEW	MENARD	4 1989											
GREENVIEW	MENARD	5 1988	770	649.4	5	0	0	0	1	4	0	0	0
GREENVILLE	BOND	1989	4940	1,659.9	82	0	0	0	2	7	69	4	0
GREENVILLE	BOND	1988	4900	1,918.4	94	0	0	2	0	14	75	3	0
	PERCENT CHANGE		0.8	-13.5	-12.8	0.0	0.0	-100.0	0.0	-50.0	-8.0	33.3	0.0
GURNEE	LAKE	1989	11130	10,009.0	1114	0	4	6	14	76	977	36	1
GURNEE	LAKE	1988	8280	14,782.6	1224	0	4	4	8	87	1089	31	1
	PERCENT CHANGE		34.4	-32.3	-9.0	0.0	0.0	50.0	75.0	-12.6	-10.3	16.1	0.0
HAINESVILLE	LAKE	1989	180	2,777.8	5	0	0	0	1	0	4	0	0
HAINESVILLE	LAKE	1988	180	13,888.9	25	0	0	0	0	2	20	3	0
	PERCENT CHANGE		0.0	-90.0	-80.0	0.0	0.0	0.0	0.0	-100.0	-80.0	-100.0	0.0

1 ONE OR MORE MISSING 2 NO INDEX CRIMES 3 NO RETURN FROM AGENCY 4 REPORTED THRU OTHER AGENCY 5 PARTIAL YEAR REPORTING
* MULTI-COUNTY AGENCY

CRIME INDEX/CRIME RATE COMPARISON-1989/1988 cont'd
POLICE DEPARTMENTS

GEOGRAPHIC AREA	COUNTY	YEAR	POPULATION	RATE PER 100,000	TOTAL CRIME INDEX	MURDER	CRIMINAL SEXUAL ASSAULT	ROBBERY	AGRVT. ASSAULT/ BATTERY	BURGLARY	THEFT	MOTOR VEHICLE THEFT	ARSON
HAMILTON	HANCOCK	1989	3480	2,413.8	84	0	1	0	2	14	66	1	0
HAMILTON	HANCOCK	1988	3450	1,710.1	59	0	1	0	3	17	37	1	0
	PERCENT CHANGE		0.9	41.1	42.4	0.0	0.0	0.0	-33.3	-17.6	78.4	0.0	0.0
HAMPSHIRE	KANE	1989	1830	601.1	11	0	0	0	0	4	7	0	0
HAMPSHIRE	KANE	1988	1900	1,000.0	19	0	0	0	0	1	18	0	0
	PERCENT CHANGE		-3.7	-39.9	-42.1	0.0	0.0	0.0	0.0	300.0	-61.1	0.0	0.0
HAMPTON	ROCK ISLAND	1989	1860	1,828.0	34	0	0	0	2	9	21	2	0
HAMPTON	ROCK ISLAND	1988	1840	1,739.1	32	0	0	0	1	7	23	1	0
	PERCENT CHANGE		1.1	5.1	6.3	0.0	0.0	0.0	100.0	28.6	-8.7	100.0	0.0
HANOVER	JO DAVIESS	1989	1040	288.5	3	0	0	0	0	1	2	0	0
HANOVER	JO DAVIESS	1988	1010	594.1	6	0	0	0	0	2	4	0	0
	PERCENT CHANGE		3.0	-51.4	-50.0	0.0	0.0	0.0	0.0	-50.0	-50.0	0.0	0.0
* HANOVER PARK	COOK	1989	31630	4,087.9	1293	0	9	16	59	215	948	40	6
* HANOVER PARK	COOK	1988	31290	3,755.2	1175	0	9	8	43	201	857	49	8
	PERCENT CHANGE		1.1	8.9	10.0	0.0	0.0	100.0	37.2	7.0	10.6	-18.4	-25.0
HARRISBURG	SALINE	1989	10480	5,391.2	565	0	7	2	12	116	392	34	2
HARRISBURG	SALINE	1988	10660	4,108.8	438	0	6	2	5	95	312	14	4
	PERCENT CHANGE		-1.7	31.2	29.0	0.0	16.7	0.0	140.0	22.1	25.6	142.9	-50.0
HARTFORD	MADISON	1989	1830	3,934.4	72	0	0	0	1	11	57	2	1
HARTFORD	MADISON	1988	1860	3,010.8	56	0	0	0	1	8	46	1	0
	PERCENT CHANGE		-1.6	30.7	28.6	0.0	0.0	0.0	0.0	37.5	23.9	100.0	0.0
HARVARD	MCHENRY	1989	5380	5,892.2	317	0	4	0	3	73	230	7	0
HARVARD	MCHENRY	1988	5230	4,722.8	247	0	5	0	13	48	170	10	1
	PERCENT CHANGE		2.9	24.8	28.3	0.0	-20.0	0.0	-76.9	52.1	35.3	-30.0	-100.0
HARVEY	COOK	1989	34380	14,915.6	5128	14	91	421	220	1403	2122	845	12
HARVEY	COOK	1988	35370	14,085.4	4982	5	82	296	114	1375	1980	1115	15
	PERCENT CHANGE		-2.8	5.9	2.9	180.0	11.0	42.2	93.0	2.0	7.2	-24.2	-20.0
HARWOOD HEIGHTS	COOK	1989	7610	4,599.2	350	0	1	2	5	32	270	39	1
HARWOOD HEIGHTS	COOK	1988	7660	3,812.0	292	0	0	4	3	41	208	36	0
	PERCENT CHANGE		-0.7	20.7	19.9	0.0	0.0	-50.0	66.7	-22.0	29.8	8.3	0.0

HAVANA	MASON	1989	3690	894.3	33	0	0	0	3	5	25	0	0
HAVANA	MASON	1 1988	3730	294.9	11	0	0	0	0	1	10	0	0
HAWTHORN WOODS	LAKE	1989	3600	972.2	35	0	0	0	3	7	25	0	0
HAWTHORN WOODS	LAKE	1988	2310	735.9	17	0	0	0	0	3	14	0	0
	PERCENT CHANGE		55.8	32.1	105.9	0.0	0.0	0.0	0.0	133.3	78.6	0.0	0.0
HAZEL CREST	COOK	1989	13580	4,749.6	645	0	2	16	42	103	393	86	3
HAZEL CREST	COOK	1988	13780	4,615.4	636	1	6	14	26	117	368	98	6
	PERCENT CHANGE		-1.5	2.9	1.4	-100.0	-66.7	14.3	61.5	-12.0	6.8	-12.2	-50.0
HEBRON	MCHENRY	1989	780	2,179.5	17	0	0	0	1	2	13	1	0
HEBRON	MCHENRY	1988	770	2,467.5	19	0	0	0	1	5	11	1	1
	PERCENT CHANGE		1.3	-11.7	-10.5	0.0	0.0	0.0	0.0	-60.0	18.2	0.0	-100.0
HENRY	MARSHALL	1989	2500	2,240.0	56	0	0	0	4	7	40	3	2
HENRY	MARSHALL	1988	2530	2,134.4	54	0	0	1	0	19	32	1	1
	PERCENT CHANGE		-1.2	4.9	3.7	0.0	0.0	-100.0	0.0	-63.2	25.0	200.0	100.0
HERRIN	WILLIAMSON	1989	10250	4,068.3	417	0	0	7	36	112	250	8	4
HERRIN	WILLIAMSON	1988	10500	3,923.8	412	2	2	5	17	105	269	11	1
	PERCENT CHANGE		-2.4	3.7	1.2	-100.0	-100.0	40.0	111.8	6.7	-7.1	-27.3	300.0
HERSCHER	KANKAKEE	1989	1280	1,953.1	25	0	0	0	1	6	18	0	0
HERSCHER	KANKAKEE	1988	1240	2,983.9	37	0	1	0	0	12	24	0	0
	PERCENT CHANGE		3.2	-34.5	-32.4	0.0	-100.0	0.0	0.0	-50.0	-25.0	0.0	0.0
HICKORY HILLS	COOK	1989	14080	2,095.2	295	1	1	2	3	48	221	19	0
HICKORY HILLS	COOK	1988	14260	2,475.5	353	0	1	2	8	37	273	29	3
	PERCENT CHANGE		-1.3	-15.4	-16.4	0.0	0.0	0.0	-62.5	29.7	-19.0	-34.5	-100.0
HIGHLAND	MADISON	1989	7500	1,546.7	116	0	0	0	4	10	100	2	0
HIGHLAND	MADISON	1988	7540	1,445.6	109	0	2	0	1	18	82	6	0
	PERCENT CHANGE		-0.5	7.0	6.4	0.0	-100.0	0.0	300.0	-44.4	22.0	-66.7	0.0
HIGHLAND PARK	LAKE	1989	29700	2,518.5	748	1	4	6	10	80	613	33	1
HIGHLAND PARK	LAKE	1988	30580	2,589.9	792	0	3	6	13	99	622	42	7
	PERCENT CHANGE		-2.9	-2.8	-5.6	0.0	33.3	0.0	-23.1	-19.2	-1.4	-21.4	-85.7
HIGHWOOD	LAKE	1989	5150	1,572.8	81	0	0	2	11	18	46	3	1
HIGHWOOD	LAKE	1988	5300	1,867.9	99	0	0	2	6	18	65	8	0
	PERCENT CHANGE		-2.8	-15.8	-18.2	0.0	0.0	0.0	83.3	0.0	-29.2	-62.5	0.0

1 ONE OR MORE MISSING 2 NO INDEX CRIMES 3 NO RETURN FROM AGENCY 4 REPORTED THRU OTHER AGENCY 5 PARTIAL YEAR REPORTING
* MULTI-COUNTY AGENCY

CRIME INDEX/CRIME RATE COMPARISON-1989/1988 cont'd
POLICE DEPARTMENTS

GEOGRAPHIC AREA	COUNTY	YEAR	POPULATION	RATE PER 100,000	TOTAL CRIME INDEX	MURDER	CRIMINAL SEXUAL ASSAULT	ROBBERY	AGRVT. ASSAULT/ BATTERY	BURGLARY	THEFT	MOTOR VEHICLE THEFT	ARSON
HILLSBORO	MONTGOMERY	1989	4230	2,222.2	94	0	0	0	2	21	69	2	0
HILLSBORO	MONTGOMERY	1988	4330	2,101.6	91	0	0	1	1	18	67	2	2
	PERCENT CHANGE		-2.3	5.7	3.3	0.0	0.0	-100.0	100.0	16.7	3.0	0.0	-100.0
HILLSDALE	ROCK ISLAND	5 1989	620	4,032.3	25	0	0	0	0	6	19	0	0
HILLSDALE	ROCK ISLAND	4 1988											
HILLSIDE	COOK	1989	7640	9,960.7	761	0	6	13	8	93	503	138	0
HILLSIDE	COOK	1988	7880	8,946.7	705	0	1	15	15	53	465	154	2
	PERCENT CHANGE		-3.0	11.3	7.9	0.0	500.0	-13.3	-46.7	75.5	8.2	-10.4	-100.0
HINCKLEY	DE KALB	1989	1620	1,975.3	32	0	0	0	0	3	29	0	0
HINCKLEY	DE KALB	1988	1500	1,266.7	19	0	0	0	0	5	14	0	0
	PERCENT CHANGE		8.0	55.9	68.4	0.0	0.0	0.0	0.0	-40.0	107.1	0.0	0.0
* HINSDALE	DU PAGE	1989	15970	1,859.7	297	0	0	1	7	75	203	11	0
* HINSDALE	DU PAGE	1988	16060	2,079.7	334	0	0	0	10	119	194	11	0
	PERCENT CHANGE		-0.6	-10.6	-11.1	0.0	0.0	0.0	-30.0	-37.0	4.6	0.0	0.0
HODGKINS	COOK	1989	2010	3,134.3	63	0	0	0	2	16	38	6	1
HODGKINS	COOK	1988	2180	2,798.2	61	0	0	1	1	9	46	4	0
	PERCENT CHANGE		-7.8	12.0	3.3	0.0	0.0	-100.0	100.0	77.8	-17.4	50.0	0.0
* HOFFMAN ESTATES	COOK	1989	44720	3,085.9	1380	1	7	10	40	246	992	78	6
* HOFFMAN ESTATES	COOK	1988	41490	3,152.6	1308	1	4	15	41	215	968	57	7
	PERCENT CHANGE		7.8	-2.1	5.5	0.0	75.0	-33.3	-2.4	14.4	2.5	36.8	-14.3
HOMETOWN	COOK	1989	4850	1,319.6	64	0	0	0	0	4	58	2	0
HOMETOWN	COOK	1 1988	4950	565.7	28	0	0	1	0	5	18	4	0
HOMEWOOD	COOK	1989	18950	5,308.7	1006	0	2	22	15	68	808	91	0
HOMEWOOD	COOK	1988	18970	4,412.2	837	0	0	11	6	62	672	85	1
	PERCENT CHANGE		-0.1	20.3	20.2	0.0	0.0	100.0	150.0	9.7	20.2	7.1	-100.0
HOOPESTON	VERMILION	1989	5730	3,996.5	229	0	3	0	10	42	160	14	0
HOOPESTON	VERMILION	1988	6030	2,437.8	147	0	2	0	2	24	108	9	2
	PERCENT CHANGE		-5.0	63.9	55.8	0.0	50.0	0.0	400.0	75.0	48.1	55.6	-100.0

HUNTLEY	MCHENRY	1989	1960	3,928.6	77	0	0	0	3	14	55	2	3
HUNTLEY	MCHENRY	1988	1750	4,000.0	70	0	0	0	4	12	49	1	4
	PERCENT CHANGE		12.0	-1.8	10.0	0.0	0.0	0.0	-25.0	16.7	12.2	100.0	-25.0
HUTSONVILLE	CRAWFORD	1989	680	147.1	1	0	0	0	0	1	0	0	0
HUTSONVILLE	CRAWFORD	5 1988	700	857.1	6	0	0	0	0	1	5	0	0
	PERCENT CHANGE		-2.9	-82.8	-83.3	0.0	0.0	0.0	0.0	0.0	-100.0	0.0	0.0
ILLIOPOLIS	SANGAMON	4 1989											
ILLIOPOLIS	SANGAMON	1988	990	1,717.2	17	0	0	0	1	7	7	2	0
INDIAN HEAD PARK	COOK	1 1989	3620	2,265.2	82	0	1	0	3	36	38	4	0
INDIAN HEAD PARK	COOK	1988	3760	1,542.6	58	0	0	0	2	10	39	7	0
* ISLAND LAKE	LAKE	1989	3780	1,878.3	71	0	0	1	3	7	54	5	1
* ISLAND LAKE	LAKE	1988	2940	2,551.0	75	0	0	0	4	20	48	3	0
	PERCENT CHANGE		28.6	-26.4	-5.3	0.0	0.0	0.0	-25.0	-65.0	12.5	66.7	0.0
ITASCA	DU PAGE	1989	7500	4,400.0	330	0	1	1	5	36	266	18	3
ITASCA	DU PAGE	1988	7250	4,910.3	356	0	0	1	11	43	266	34	1
	PERCENT CHANGE		3.4	-10.4	-7.3	0.0	0.0	0.0	-54.5	-16.3	0.0	-47.1	200.0
JACKSONVILLE	MORGAN	1989	19690	6,968.0	1372	0	6	14	41	320	969	16	6
JACKSONVILLE	MORGAN	1988	19790	6,078.8	1203	0	6	15	32	286	828	30	6
	PERCENT CHANGE		-0.5	14.6	14.0	0.0	0.0	-6.7	28.1	11.9	17.0	-46.7	0.0
JEROME	SANGAMON	1989	1430	1,188.8	17	0	0	1	1	3	9	2	1
JEROME	SANGAMON	1988	1430	2,937.1	42	0	0	0	4	10	27	1	0
	PERCENT CHANGE		0.0	-59.5	-59.5	0.0	0.0	0.0	-75.0	-70.0	-66.7	100.0	0.0
JERSEYVILLE	JERSEY	1989	7420	3,544.5	263	0	3	0	6	42	208	3	1
JERSEYVILLE	JERSEY	1988	7310	3,187.4	233	1	2	1	4	49	166	10	0
	PERCENT CHANGE		1.5	11.2	12.9	-100.0	50.0	-100.0	50.0	-14.3	25.3	-70.0	0.0
JOHNSTON CITY	WILLIAMSON	1989	3800	2,894.7	110	0	0	0	3	18	85	3	1
JOHNSTON CITY	WILLIAMSON	1988	3910	3,759.6	147	0	1	2	8	25	103	8	0
	PERCENT CHANGE		-2.8	-23.0	-25.2	0.0	-100.0	-100.0	-62.5	-28.0	-17.5	-62.5	0.0
JOLIET	WILL	1989	74540	10,991.4	8193	8	55	348	741	1570	4647	713	111
JOLIET	WILL	1988	76010	10,776.2	8191	14	50	323	620	1725	4716	650	93
	PERCENT CHANGE		-1.9	2.0	0.0	-42.9	10.0	7.7	19.5	-9.0	-1.5	9.7	19.4

1 ONE OR MORE MISSING 2 NO INDEX CRIMES 3 NO RETURN FROM AGENCY 4 REPORTED THRU OTHER AGENCY 5 PARTIAL YEAR REPORTING
* MULTI-COUNTY AGENCY

CRIME INDEX/CRIME RATE COMPARISON-1989/1988 cont'd
POLICE DEPARTMENTS

GEOGRAPHIC AREA	COUNTY	YEAR	POPULATION	RATE PER 100,000	TOTAL CRIME INDEX	MURDER	CRIMINAL SEXUAL ASSAULT	ROBBERY	AGRVT. ASSAULT/ BATTERY	BURGLARY	THEFT	MOTOR VEHICLE THEFT	ARSON
JONESBORO	UNION	1989	2040	735.3	15	0	2	0	0	4	7	2	0
JONESBORO	UNION	1988	1870	962.6	18	0	0	0	1	3	12	2	0
	PERCENT CHANGE		9.1	-23.6	-16.7	0.0	0.0	0.0	-100.0	33.3	-41.7	0.0	0.0
JUSTICE	COOK	1989	11510	2,415.3	278	0	1	3	11	62	170	30	1
JUSTICE	COOK	1988	10870	4,112.2	447	0	2	5	16	77	280	65	2
	PERCENT CHANGE		5.9	-41.3	-37.8	0.0	-50.0	-40.0	-31.2	-19.5	-39.3	-53.8	-50.0
KANKAKEE	KANKAKEE	1989	26840	12,734.7	3418	7	34	131	363	837	1822	189	35
KANKAKEE	KANKAKEE	1988	27220	12,887.6	3508	6	28	182	359	830	1881	181	41
	PERCENT CHANGE		-1.4	-1.2	-2.6	16.7	21.4	-28.0	1.1	0.8	-3.1	4.4	-14.6
KENILWORTH	COOK	1989	2630	2,433.5	64	0	1	0	1	18	43	1	0
KENILWORTH	COOK	1988	2680	1,529.9	41	0	1	3	0	9	27	1	0
	PERCENT CHANGE		-1.9	59.1	56.1	0.0	0.0	-100.0	0.0	100.0	59.3	0.0	0.0
KEWANEE	HENRY	1989	12780	3,967.1	507	0	2	2	20	93	378	11	1
KEWANEE	HENRY	1988	13150	4,547.5	598	1	3	2	17	102	464	9	0
	PERCENT CHANGE		-2.8	-12.8	-15.2	-100.0	-33.3	0.0	17.6	-8.8	-18.5	22.2	0.0
KILDEER	LAKE	1989	2180	2,339.4	51	0	0	0	4	10	33	2	2
KILDEER	LAKE	1988	1720	1,860.5	32	0	0	0	4	8	18	2	0
	PERCENT CHANGE		26.7	25.7	59.4	0.0	0.0	0.0	0.0	25.0	83.3	0.0	0.0
KINCAID	CHRISTIAN	5 1989	1530	522.9	8	0	0	0	1	2	5	0	0
KINCAID	CHRISTIAN	5 1988	1600	1,062.5	17	0	0	0	0	7	10	0	0
	PERCENT CHANGE		-4.4	-50.8	-52.9	0.0	0.0	0.0	0.0	-71.4	-50.0	0.0	0.0
KIRKLAND	DE KALB	1989	1340	2,238.8	30	0	0	0	0	4	24	0	2
KIRKLAND	DE KALB	1988	1300	2,769.2	36	0	0	0	3	7	23	3	0
	PERCENT CHANGE		3.1	-19.2	-16.7	0.0	0.0	0.0	-100.0	-42.9	4.3	-100.0	0.0
KNOXVILLE	KNOX	1989	3060	1,601.3	49	0	0	0	2	12	35	0	0
KNOXVILLE	KNOX	1988	3060	2,712.4	83	0	0	0	3	24	52	3	1
	PERCENT CHANGE		0.0	-41.0	-41.0	0.0	0.0	0.0	-33.3	-50.0	-32.7	-100.0	-100.0
LA GRANGE	COOK	1989	15060	3,253.7	490	0	5	8	12	103	321	38	3
LA GRANGE	COOK	1988	15270	3,235.1	494	1	1	9	26	116	307	32	2
	PERCENT CHANGE		-1.4	0.6	-0.8	-100.0	400.0	-11.1	-53.8	-11.2	4.6	18.8	50.0

LA GRANGE PARK	COOK	1989	12410	2,127.3	264	0	0	6	2	62	173	20	1
LA GRANGE PARK	COOK	1988	12740	1,577.7	201	0	0	2	7	59	122	10	1
	PERCENT CHANGE		-2.6	34.8	31.3	0.0	0.0	200.0	-71.4	5.1	41.8	100.0	0.0
LA SALLE	LA SALLE	1989	9510	4,006.3	381	0	1	1	8	71	271	28	1
LA SALLE	LA SALLE	1988	9760	4,252.0	415	1	0	4	12	79	288	24	7
	PERCENT CHANGE		-2.6	-5.8	-8.2	-100.0	0.0	-75.0	-33.3	-10.1	-5.9	16.7	-85.7
LACON	MARSHALL	1989	1860	1,129.0	21	0	0	0	4	3	13	1	0
LACON	MARSHALL	1988	1830	437.2	8	0	0	0	0	3	5	0	0
	PERCENT CHANGE		1.6	158.3	162.5	0.0	0.0	0.0	0.0	0.0	160.0	0.0	0.0
LAKE BLUFF	LAKE	1989	4780	2,803.3	134	0	0	0	17	16	97	4	0
LAKE BLUFF	LAKE	1988	4640	2,952.6	137	0	0	1	2	10	104	19	1
	PERCENT CHANGE		3.0	-5.1	-2.2	0.0	0.0	-100.0	750.0	60.0	-6.7	-78.9	-100.0
LAKE FOREST	LAKE	1989	16580	1,296.7	215	1	0	1	0	29	173	11	0
LAKE FOREST	LAKE	1988	16200	1,148.1	186	0	1	0	1	20	159	5	0
	PERCENT CHANGE		2.3	12.9	15.6	0.0	-100.0	0.0	-100.0	45.0	8.8	120.0	0.0
LAKE IN THE HILLS	MCHENRY	1989	7040	1,278.4	90	0	0	0	3	24	61	1	1
LAKE IN THE HILLS	MCHENRY	1988	6860	1,749.3	120	1	1	1	2	22	87	4	2
	PERCENT CHANGE		2.6	-26.9	-25.0	-100.0	-100.0	-100.0	50.0	9.1	-29.9	-75.0	-50.0
LAKE VILLA	LAKE	1989	2480	5,282.3	131	0	1	0	3	14	105	7	1
LAKE VILLA	LAKE	1988	1980	4,242.4	84	0	0	1	1	18	62	2	0
	PERCENT CHANGE		25.3	24.5	56.0	0.0	0.0	-100.0	200.0	-22.2	69.4	250.0	0.0
LAKE ZURICH	LAKE	1989	13340	2,466.3	329	0	4	1	7	66	242	7	2
LAKE ZURICH	LAKE	1988	10480	3,664.1	384	0	0	2	5	73	294	9	1
	PERCENT CHANGE		27.3	-32.7	-14.3	0.0	0.0	-50.0	40.0	-9.6	-17.7	-22.2	100.0
* LAKEMOOR	MCHENRY	1989	950	1,578.9	15	0	0	0	0	7	8	0	0
* LAKEMOOR	MCHENRY	4 1988											
LAKEWOOD	MCHENRY	1989	1440	2,013.9	29	0	0	0	2	3	23	1	0
LAKEWOOD	MCHENRY	1988	1430	1,818.2	26	0	0	0	0	2	24	0	0
	PERCENT CHANGE		0.7	10.8	11.5	0.0	0.0	0.0	0.0	50.0	-4.2	0.0	0.0
LANARK	CARROLL	1989	1400	785.7	11	0	0	0	1	3	7	0	0
LANARK	CARROLL	1988	1390	143.9	2	0	0	0	0	1	1	0	0
	PERCENT CHANGE		0.7	446.1	450.0	0.0	0.0	0.0	0.0	200.0	600.0	0.0	0.0

1 ONE OR MORE MISSING 2 NO INDEX CRIMES 3 NO RETURN FROM AGENCY 4 REPORTED THRU OTHER AGENCY 5 PARTIAL YEAR REPORTING
* MULTI-COUNTY AGENCY

CRIME INDEX/CRIME RATE COMPARISON-1989/1988 cont'd
POLICE DEPARTMENTS

GEOGRAPHIC AREA	COUNTY	YEAR	POPULATION	RATE PER 100,000	TOTAL CRIME INDEX	MURDER	CRIMINAL SEXUAL ASSAULT	ROBBERY	AGRVT. ASSAULT/ BATTERY	BURGLARY	THEFT	MOTOR VEHICLE THEFT	ARSON
LANSING	COOK	1989	29360	5,207.8	1529	1	0	16	9	110	1115	275	3
LANSING	COOK	1988	28910	5,039.8	1457	0	0	18	17	174	1045	196	7
	PERCENT CHANGE		1.6	3.3	4.9	0.0	0.0	-11.1	-47.1	-36.8	6.7	40.3	-57.1
LEBANON	ST. CLAIR	1989	3440	2,296.5	79	1	0	0	3	5	68	2	0
LEBANON	ST. CLAIR	1988	3400	2,235.3	76	0	0	0	6	7	62	0	1
	PERCENT CHANGE		1.2	2.7	3.9	0.0	0.0	0.0	-50.0	-28.6	9.7	0.0	-100.0
LELAND GROVE	SANGAMON	1989	1830	819.7	15	0	0	0	2	5	8	0	0
LELAND GROVE	SANGAMON	1988	1840	2,717.4	50	0	1	0	3	13	32	1	0
	PERCENT CHANGE		-0.5	-69.8	-70.0	0.0	-100.0	0.0	-33.3	-61.5	-75.0	-100.0	0.0
LEMONT	COOK	1989	6630	2,518.9	167	1	0	3	4	31	115	13	0
LEMONT	COOK	1988	6080	2,072.4	126	0	1	0	2	29	86	8	0
	PERCENT CHANGE		9.0	21.5	32.5	0.0	-100.0	0.0	100.0	6.9	33.7	62.5	0.0
LEROY	MCLEAN	1989	2900	1,965.5	57	0	0	0	2	7	46	2	0
LEROY	MCLEAN	1988	2790	179.2	5	0	0	0	2	1	2	0	0
	PERCENT CHANGE		3.9	996.8	1,040.0	0.0	0.0	0.0	0.0	600.0	2,200.0	0.0	0.0
LEWISTOWN	FULTON	1989	2510	1,474.1	37	0	1	0	1	2	31	2	0
LEWISTOWN	FULTON	1988	2500	1,760.0	44	0	0	0	3	11	27	2	1
	PERCENT CHANGE		0.4	-16.2	-15.9	0.0	0.0	0.0	-66.7	-81.8	14.8	0.0	-100.0
LIBERTYVILLE	LAKE	1989	18760	2,883.8	541	0	1	1	5	47	455	31	1
LIBERTYVILLE	LAKE	1988	17400	3,500.0	609	0	2	3	9	50	502	39	4
	PERCENT CHANGE		7.8	-17.6	-11.2	0.0	-50.0	-66.7	-44.4	-6.0	-9.4	-20.5	-75.0
LINCOLN	LOGAN	1989	15470	4,182.3	647	0	1	2	21	188	412	21	2
LINCOLN	LOGAN	1988	15280	4,810.2	735	0	1	9	16	159	519	25	6
	PERCENT CHANGE		1.2	-13.1	-12.0	0.0	0.0	-77.8	31.3	18.2	-20.6	-16.0	-66.7
LINCOLNSHIRE	LAKE	1989	4910	2,036.7	100	0	0	0	2	10	87	0	1
LINCOLNSHIRE	LAKE	1988	4860	3,168.7	154	0	0	0	1	33	117	3	0
	PERCENT CHANGE		1.0	-35.7	-35.1	0.0	0.0	0.0	100.0	-69.7	-25.6	-100.0	0.0
LINCOLNWOOD	COOK	1989	11920	4,362.4	520	0	2	8	8	102	349	49	2
LINCOLNWOOD	COOK	1988	11950	3,991.6	477	0	0	17	4	68	330	57	1
	PERCENT CHANGE		-0.3	9.3	9.0	0.0	0.0	-52.9	100.0	50.0	5.8	-14.0	100.0

LINDENHURST	LAKE	1989	7720	2,085.5	161	0	2	0	6	10	142	1	0
LINDENHURST	LAKE	1988	7170	1,799.2	129	0	1	0	6	10	108	4	0
	PERCENT CHANGE		7.7	15.9	24.8	0.0	100.0	0.0	0.0	0.0	31.5	-75.0	0.0
LISLE	DU PAGE	1989	18450	3,403.8	628	0	0	4	10	104	478	32	0
LISLE	DU PAGE	1988	16070	3,410.1	548	0	2	6	6	79	424	28	3
	PERCENT CHANGE		14.8	-0.2	14.6	0.0	-100.0	-33.3	66.7	31.6	12.7	14.3	-100.0
LITCHFIELD	MONTGOMERY	1989	7080	2,824.9	200	0	2	5	0	38	149	6	0
LITCHFIELD	MONTGOMERY	1988	6980	2,736.4	191	0	0	4	2	46	127	10	2
	PERCENT CHANGE		1.4	3.2	4.7	0.0	0.0	25.0	-100.0	-17.4	17.3	-40.0	-100.0
LOAMI	SANGAMON	5 1989	750	2,133.3	16	0	0	0	1	5	10	0	0
LOAMI	SANGAMON	4 1988											
LOCKPORT	WILL	1989	11350	5,920.7	672	0	1	5	12	146	474	31	3
LOCKPORT	WILL	1988	10160	4,439.0	451	0	4	7	10	75	315	37	3
	PERCENT CHANGE		11.7	33.4	49.0	0.0	-75.0	-28.6	20.0	94.7	50.5	-16.2	0.0
LOMBARD	DU PAGE	1989	38940	5,410.9	2107	0	12	16	36	207	1657	169	10
LOMBARD	DU PAGE	1988	37890	5,384.0	2040	0	3	25	48	287	1497	162	18
	PERCENT CHANGE		2.8	0.5	3.3	0.0	300.0	-36.0	-25.0	-27.9	10.7	4.3	-44.4
LOVES PARK	WINNEBAGO	1989	14630	8,427.9	1233	2	5	15	23	254	900	32	2
LOVES PARK	WINNEBAGO	1988	14250	8,933.3	1273	0	4	14	19	272	926	36	2
	PERCENT CHANGE		2.7	-5.7	-3.1	0.0	25.0	7.1	21.1	-6.6	-2.8	-11.1	0.0
LUDLOW	CHAMPAIGN	2 1989	430	0.0	0	0	0	0	0	0	0	0	0
LUDLOW	CHAMPAIGN	1988	450	444.4	2	0	0	0	0	1	1	0	0
	PERCENT CHANGE		-4.4	-100.0	-100.0	0.0	0.0	0.0	0.0	-100.0	-100.0	0.0	0.0
LYNWOOD	COOK	1989	6220	4,003.2	249	0	1	3	11	50	151	32	1
LYNWOOD	COOK	1988	6220	4,469.5	278	0	1	2	15	53	178	26	3
	PERCENT CHANGE		0.0	-10.4	-10.4	0.0	0.0	50.0	-26.7	-5.7	-15.2	23.1	-66.7
LYONS	COOK	1989	9510	4,931.7	469	0	3	3	5	114	318	24	2
LYONS	COOK	1988	9800	4,377.6	429	1	6	7	4	108	268	30	5
	PERCENT CHANGE		-3.0	12.7	9.3	-100.0	-50.0	-57.1	25.0	5.6	18.7	-20.0	-60.0
MACHESNEY PARK	WINNEBAGO	1989	21520	4,976.8	1071	0	12	6	22	331	682	17	1
MACHESNEY PARK	WINNEBAGO	1988	20870	4,810.7	1004	0	12	7	17	300	641	26	1
	PERCENT CHANGE		3.1	3.5	6.7	0.0	0.0	-14.3	29.4	10.3	6.4	-34.6	0.0

1 ONE OR MORE MISSING 2 NO INDEX CRIMES 3 NO RETURN FROM AGENCY 4 REPORTED THRU OTHER AGENCY 5 PARTIAL YEAR REPORTING
* MULTI-COUNTY AGENCY

CRIME INDEX/CRIME RATE COMPARISON-1989/1988 cont'd
POLICE DEPARTMENTS

GEOGRAPHIC AREA	COUNTY	YEAR	POPULATION	RATE PER 100,000	TOTAL CRIME INDEX	MURDER	CRIMINAL SEXUAL ASSAULT	ROBBERY	AGRVT. ASSAULT/ BATTERY	BURGLARY	THEFT	MOTOR VEHICLE THEFT	ARSON
MACKINAW	TAZEWELL	1989	1300	384.6	5	0	0	0	0	0	4	1	0
MACKINAW	TAZEWELL	1988	1290	465.1	6	0	0	0	0	2	3	1	0
	PERCENT CHANGE		0.8	-17.3	-16.7	0.0	0.0	0.0	0.0	-100.0	33.3	0.0	0.0
MACOMB	MCDONOUGH	1989	17720	3,171.6	562	2	6	3	12	97	412	29	1
MACOMB	MCDONOUGH	1988	18130	3,392.2	615	0	8	2	12	106	472	13	2
	PERCENT CHANGE		-2.3	-6.5	-8.6	0.0	-25.0	50.0	0.0	-8.5	-12.7	123.1	-50.0
* MADISON	MADISON	1989	4610	11,214.8	517	0	9	16	23	169	256	41	3
* MADISON	MADISON	1988	4800	11,895.8	571	2	0	21	20	169	317	36	6
	PERCENT CHANGE		-4.0	-5.7	-9.5	-100.0	0.0	-23.8	15.0	0.0	-19.2	13.9	-50.0
MAHOMET	CHAMPAIGN	1989	2440	2,745.9	67	0	0	0	1	18	48	0	0
MAHOMET	CHAMPAIGN	1988	2400	2,083.3	50	1	0	0	2	14	31	2	0
	PERCENT CHANGE		1.7	31.8	34.0	-100.0	0.0	0.0	-50.0	28.6	54.8	-100.0	0.0
MANHATTAN	WILL	1989	1930	2,642.5	51	0	0	0	2	8	35	4	2
MANHATTAN	WILL	1988	1940	3,195.9	62	0	0	0	1	11	47	1	2
	PERCENT CHANGE		-0.5	-17.3	-17.7	0.0	0.0	0.0	100.0	-27.3	-25.5	300.0	0.0
MANITO	MASON	1989	1770	508.5	9	0	0	0	4	0	3	2	0
MANITO	MASON	1988	1690	236.7	4	0	0	0	1	0	3	0	0
	PERCENT CHANGE		4.7	114.8	125.0	0.0	0.0	0.0	300.0	0.0	0.0	0.0	0.0
MANTENO	KANKAKEE	1989	2610	4,137.9	108	0	1	0	4	15	81	6	1
MANTENO	KANKAKEE	1988	2860	3,181.8	91	0	2	0	4	11	67	6	1
	PERCENT CHANGE		-8.7	30.0	18.7	0.0	-50.0	0.0	0.0	36.4	20.9	0.0	0.0
MARENGO	MCHENRY	1989	4450	2,651.7	118	0	1	0	6	27	75	8	1
MARENGO	MCHENRY	1988	4410	3,288.0	145	0	0	0	7	28	102	6	2
	PERCENT CHANGE		0.9	-19.4	-18.6	0.0	0.0	0.0	-14.3	-3.6	-26.5	33.3	-50.0
MARION	WILLIAMSON	1989	14560	5,535.7	806	0	3	9	11	216	524	37	6
MARION	WILLIAMSON	1988	14450	5,806.2	839	0	2	9	16	208	552	44	8
	PERCENT CHANGE		0.8	-4.7	-3.9	0.0	50.0	0.0	-31.2	3.8	-5.1	-15.9	-25.0
MARISSA	ST. CLAIR	3 1989	2670										
MARISSA	ST. CLAIR	3 1988	2700										

MARKHAM	COOK	1989	15170	5,372.4	815	3	4	71	57	465	164	51	0
MARKHAM	COOK	1988	15300	3,509.8	537	2	2	32	32	272	120	77	0
	PERCENT CHANGE		-0.8	53.1	51.8	50.0	100.0	121.9	78.1	71.0	36.7	-33.8	0.0
MAROA	MACON	1989	1670	1,497.0	25	0	0	0	0	5	19	1	0
MAROA	MACON	1988	1680	595.2	10	0	0	0	1	2	6	1	0
	PERCENT CHANGE		-0.6	151.5	150.0	0.0	0.0	0.0	-100.0	150.0	216.7	0.0	0.0
MARQUETTE HEIGHTS	TAZEWELL	1989	3590	1,532.0	55	0	0	0	0	14	40	1	0
MARQUETTE HEIGHTS	TAZEWELL	1988	3510	1,082.6	38	2	0	0	0	9	26	1	0
	PERCENT CHANGE		2.3	41.5	44.7	-100.0	0.0	0.0	0.0	55.6	53.8	0.0	0.0
MARSEILLES	LA SALLE	1989	5090	982.3	50	0	2	0	4	15	22	7	0
MARSEILLES	LA SALLE	1988	5020	1,314.7	66	1	1	0	8	29	22	4	1
	PERCENT CHANGE		1.4	-25.3	-24.2	-100.0	100.0	0.0	-50.0	-48.3	0.0	75.0	-100.0
MARSHALL	CLARK	1989	3370	2,047.5	69	0	0	0	2	16	48	3	0
MARSHALL	CLARK	1988	3360	1,369.0	46	0	0	1	2	9	33	1	0
	PERCENT CHANGE		0.3	49.6	50.0	0.0	0.0	-100.0	0.0	77.8	45.5	200.0	0.0
MARTINSVILLE	CLARK	1989	1100	4,727.3	52	0	0	0	0	14	37	1	0
MARTINSVILLE	CLARK	1988	1150	4,173.9	48	0	1	0	1	16	24	1	5
	PERCENT CHANGE		-4.3	13.3	8.3	0.0	-100.0	0.0	-100.0	-12.5	54.2	0.0	-100.0
MARYVILLE	MADISON	1989	2300	2,782.6	64	0	0	0	1	14	48	1	0
MARYVILLE	MADISON	1988	1930	3,108.8	60	0	0	2	1	16	36	5	0
	PERCENT CHANGE		19.2	-10.5	6.7	0.0	0.0	-100.0	0.0	-12.5	33.3	-80.0	0.0
MASCOUTAH	ST. CLAIR	1989	5220	1,206.9	63	0	2	0	5	14	39	3	0
MASCOUTAH	ST. CLAIR	1988	5260	2,091.3	110	0	1	0	6	33	64	5	1
	PERCENT CHANGE		-0.8	-42.3	-42.7	0.0	100.0	0.0	-16.7	-57.6	-39.1	-40.0	-100.0
MASON CITY	MASON	1989	2370	1,561.2	37	0	0	0	2	18	15	2	0
MASON CITY	MASON	1988	2370	2,025.3	48	0	0	0	1	20	25	2	0
	PERCENT CHANGE		0.0	-22.9	-22.9	0.0	0.0	0.0	100.0	-10.0	-40.0	0.0	0.0
MATTESON	COOK	1989	12260	8,898.9	1091	0	2	10	12	53	889	121	4
MATTESON	COOK	1988	11980	8,464.1	1014	0	1	13	15	56	822	106	1
	PERCENT CHANGE		2.3	5.1	7.6	0.0	100.0	-23.1	-20.0	-5.4	8.2	14.2	300.0
MATTOON	COLES	1989	19080	1,001.0	191	0	4	1	7	25	142	12	0
MATTOON	COLES	1988	19150	1,483.0	284	0	0	2	8	67	173	33	1
	PERCENT CHANGE		-0.4	-32.5	-32.7	0.0	0.0	-50.0	-12.5	-62.7	-17.9	-63.6	-100.0

1 ONE OR MORE MISSING 2 NO INDEX CRIMES 3 NO RETURN FROM AGENCY 4 REPORTED THRU OTHER AGENCY 5 PARTIAL YEAR REPORTING
* MULTI-COUNTY AGENCY

CRIME INDEX/CRIME RATE COMPARISON-1989/1988 cont'd
POLICE DEPARTMENTS

GEOGRAPHIC AREA	COUNTY	YEAR	POPULATION	RATE PER 100,000	TOTAL CRIME INDEX	MURDER	CRIMINAL SEXUAL ASSAULT	ROBBERY	AGRVT. ASSAULT/ BATTERY	BURGLARY	THEFT	MOTOR VEHICLE THEFT	ARSON
MAYWOOD	COOK	1989	27340	11,013.2	3011	9	18	297	294	556	1327	481	29
MAYWOOD	COOK	1988	27270	10,117.3	2759	5	29	186	245	568	1070	631	25
	PERCENT CHANGE		0.3	8.9	9.1	80.0	-37.9	59.7	20.0	-2.1	24.0	-23.8	16.0
MCCOOK	COOK	1989	330	1,515.2	5	0	0	0	0	1	2	2	0
MCCOOK	COOK	1988	340	294.1	1	0	0	0	0	0	0	1	0
	PERCENT CHANGE		-2.9	415.2	400.0	0.0	0.0	0.0	0.0	0.0	0.0	100.0	0.0
MCCULLOM LAKE	MCHENRY	1989	1100	90.9	1	0	0	0	0	1	0	0	0
MCCULLOM LAKE	MCHENRY	1988	1100	363.6	4	0	1	0	0	1	2	0	0
	PERCENT CHANGE		0.0	-75.0	-75.0	0.0	-100.0	0.0	0.0	0.0	-100.0	0.0	0.0
MCHENRY	MCHENRY	1989	14030	3,050.6	428	0	1	3	10	38	356	20	0
MCHENRY	MCHENRY	1988	13550	3,003.7	407	0	2	5	5	45	333	17	0
	PERCENT CHANGE		3.5	1.6	5.2	0.0	-50.0	-40.0	100.0	-15.6	6.9	17.6	0.0
MCLEANSBORO	HAMILTON	1989	2600	2,076.9	54	0	0	0	2	22	24	4	2
MCLEANSBORO	HAMILTON	1988	2710	1,771.2	48	0	0	0	2	19	26	1	0
	PERCENT CHANGE		-4.1	17.3	12.5	0.0	0.0	0.0	0.0	15.8	-7.7	300.0	0.0
MELROSE PARK	COOK	1989	20940	7,411.7	1552	3	4	56	35	130	926	397	1
MELROSE PARK	COOK	1988	20920	7,098.5	1485	0	1	51	33	143	847	407	3
	PERCENT CHANGE		0.1	4.4	4.5	0.0	300.0	9.8	6.1	-9.1	9.3	-2.5	-66.7
MENDOTA	LA SALLE	1989	6960	2,399.4	167	0	0	0	7	20	137	1	2
MENDOTA	LA SALLE	1988	7030	2,560.5	180	0	1	0	4	26	143	4	2
	PERCENT CHANGE		-1.0	-6.3	-7.2	0.0	-100.0	0.0	75.0	-23.1	-4.2	-75.0	0.0
MEREDOSIA	MORGAN	1989	1210	82.6	1	0	0	0	0	0	1	0	0
MEREDOSIA	MORGAN	1988	1200	166.7	2	0	0	0	0	0	2	0	0
	PERCENT CHANGE		0.8	-50.4	-50.0	0.0	0.0	0.0	0.0	0.0	-50.0	0.0	0.0
MERRIONETTE PARK	COOK	1989	1890	8,359.8	158	1	1	3	3	16	123	11	0
MERRIONETTE PARK	COOK	1988	1960	6,173.5	121	0	0	0	1	9	97	14	0
	PERCENT CHANGE		-3.6	35.4	30.6	0.0	0.0	0.0	200.0	77.8	26.8	-21.4	0.0
METAMORA	WOODFORD	1989	2560	546.9	14	0	0	0	0	9	5	0	0
METAMORA	WOODFORD	1988	2440	1,762.3	43	0	0	1	1	11	30	0	0
	PERCENT CHANGE		4.9	-69.0	-67.4	0.0	0.0	-100.0	-100.0	-18.2	-83.3	0.0	0.0

METROPOLIS	MASSAC		1989	7050	4,127.7	291	0	1	3	2	76	197	12	0
METROPOLIS	MASSAC		1988	6970	3,931.1	274	1	5	2	5	81	167	12	1
	PERCENT CHANGE			1.1	5.0	6.2	-100.0	-80.0	50.0	-60.0	-6.2	18.0	0.0	-100.0
MIDLOTHIAN	COOK		1989	14470	5,031.1	728	0	1	14	8	114	499	91	1
MIDLOTHIAN	COOK		1988	14440	5,041.6	728	2	2	8	4	89	498	125	0
	PERCENT CHANGE			0.2	-0.2	0.0	-100.0	-50.0	75.0	100.0	28.1	0.2	-27.2	0.0
MILAN	ROCK ISLAND	1	1989	5950	2,571.4	153	0	3	2	6	35	107	0	0
MILAN	ROCK ISLAND		1988	6160	3,571.4	220	0	1	0	8	33	174	4	0
MILLEDGEVILLE	CARROLL		1989	1140	701.8	8	0	0	0	0	0	7	1	0
MILLEDGEVILLE	CARROLL		1988	1140	1,578.9	18	0	0	0	0	9	8	1	0
	PERCENT CHANGE			0.0	-55.6	-55.6	0.0	0.0	0.0	0.0	-100.0	-12.5	0.0	0.0
MILLSTADT	ST. CLAIR		1989	3070	1,693.8	52	0	0	0	0	14	34	4	0
MILLSTADT	ST. CLAIR		1988	2900	1,379.3	40	0	1	0	3	12	20	4	0
	PERCENT CHANGE			5.9	22.8	30.0	0.0	-100.0	0.0	-100.0	16.7	70.0	0.0	0.0
MINIER	TAZEWELL	2	1989	1150	0.0	0	0	0	0	0	0	0	0	0
MINIER	TAZEWELL		1988	1170	256.4	3	0	0	0	0	3	0	0	0
	PERCENT CHANGE			-1.7	-100.0	-100.0	0.0	0.0	0.0	0.0	-100.0	0.0	0.0	0.0
MINONK	WOODFORD		1989	1960	1,173.5	23	0	0	0	4	6	13	0	0
MINONK	WOODFORD		1988	1900	1,263.2	24	0	0	0	1	5	18	0	0
	PERCENT CHANGE			3.2	-7.1	-4.2	0.0	0.0	0.0	300.0	20.0	-27.8	0.0	0.0
* MINOOKA	GRUNDY		1989	1910	4,083.8	78	0	0	0	0	7	67	3	1
* MINOOKA	GRUNDY		1988	1900	3,684.2	70	0	0	0	4	11	51	3	1
	PERCENT CHANGE			0.5	10.8	11.4	0.0	0.0	0.0	-100.0	-36.4	31.4	0.0	0.0
MOKENA	WILL	1	1989	5240	2,194.7	115	0	1	0	5	25	77	6	1
MOKENA	WILL		1988	4970	3,279.7	163	0	0	1	6	27	112	15	2
MOLINE	ROCK ISLAND		1989	43520	5,581.3	2429	0	21	22	79	455	1766	67	19
MOLINE	ROCK ISLAND		1988	44500	4,898.9	2180	2	16	17	71	436	1555	77	6
	PERCENT CHANGE			-2.2	13.9	11.4	-100.0	31.3	29.4	11.3	4.4	13.6	-13.0	216.7
MOMENCE	KANKAKEE		1989	2980	1,375.8	41	0	0	1	5	5	26	4	0
MOMENCE	KANKAKEE		1988	2980	1,543.6	46	0	0	0	1	6	36	3	0
	PERCENT CHANGE			0.0	-10.9	-10.9	0.0	0.0	0.0	400.0	-16.7	-27.8	33.3	0.0

1 ONE OR MORE MISSING 2 NO INDEX CRIMES 3 NO RETURN FROM AGENCY 4 REPORTED THRU OTHER AGENCY 5 PARTIAL YEAR REPORTING
* MULTI-COUNTY AGENCY

CRIME INDEX/CRIME RATE COMPARISON-1989/1988 cont'd
POLICE DEPARTMENTS

GEOGRAPHIC AREA	COUNTY	YEAR	POPULATION	RATE PER 100,000	TOTAL CRIME INDEX	MURDER	CRIMINAL SEXUAL ASSAULT	ROBBERY	AGRVT. ASSAULT/ BATTERY	BURGLARY	THEFT	MOTOR VEHICLE THEFT	ARSON
MONEE	WILL	1989	970	6,701.0	65	0	1	0	0	11	51	2	0
MONEE	WILL	1988	970	8,556.7	83	0	0	2	0	20	56	5	0
	PERCENT CHANGE		0.0	-21.7	-21.7	0.0	0.0	-100.0	0.0	-45.0	-8.9	-60.0	0.0
MONMOUTH	WARREN	1989	9870	4,944.3	488	0	7	3	13	134	318	10	3
MONMOUTH	WARREN	1988	10010	5,464.5	547	0	4	0	19	165	344	10	5
	PERCENT CHANGE		-1.4	-9.5	-10.8	0.0	75.0	0.0	-31.6	-18.8	-7.6	0.0	-40.0
* MONTGOMERY	KANE	1989	4740	6,033.8	286	0	1	2	11	38	218	15	1
* MONTGOMERY	KANE	1988	4340	7,073.7	307	0	0	5	12	32	251	6	1
	PERCENT CHANGE		9.2	-14.7	-6.8	0.0	0.0	-60.0	-8.3	18.8	-13.1	150.0	0.0
MONTICELLO	PIATT	1989	4700	1,595.7	75	0	1	0	7	19	46	1	1
MONTICELLO	PIATT	1988	4670	1,948.6	91	0	0	1	2	20	66	2	0
	PERCENT CHANGE		0.6	-18.1	-17.6	0.0	0.0	-100.0	250.0	-5.0	-30.3	-50.0	0.0
MORRIS	GRUNDY	1989	9400	5,106.4	480	0	2	4	6	46	398	20	4
MORRIS	GRUNDY	1988	9100	4,615.4	420	1	1	3	6	50	342	16	1
	PERCENT CHANGE		3.3	10.6	14.3	-100.0	100.0	33.3	0.0	-8.0	16.4	25.0	300.0
MORRISON	WHITESIDE	1989	4700	3,170.2	149	1	1	0	7	30	104	6	0
MORRISON	WHITESIDE	1988	4730	2,198.7	104	0	1	0	1	22	75	5	0
	PERCENT CHANGE		-0.6	44.2	43.3	0.0	0.0	0.0	600.0	36.4	38.7	20.0	0.0
MORTON	TAZEWELL	1989	13720	2,551.0	350	0	7	1	11	71	244	9	7
MORTON	TAZEWELL	1988	13430	1,854.1	249	0	2	2	11	39	182	11	2
	PERCENT CHANGE		2.2	37.6	40.6	0.0	250.0	-50.0	0.0	82.1	34.1	-18.2	250.0
MORTON GROVE	COOK	1989	23520	3,401.4	800	0	2	12	10	120	587	63	6
MORTON GROVE	COOK	1988	23650	3,670.2	868	1	1	8	17	149	620	68	4
	PERCENT CHANGE		-0.5	-7.3	-7.8	-100.0	100.0	50.0	-41.2	-19.5	-5.3	-7.4	50.0
MT. CARMEL	WABASH	1989	8790	3,185.4	280	0	0	0	11	49	210	9	1
MT. CARMEL	WABASH	1988	8930	3,471.4	310	0	0	0	7	53	239	8	3
	PERCENT CHANGE		-1.6	-8.2	-9.7	0.0	0.0	0.0	57.1	-7.5	-12.1	12.5	-66.7
MT. CARROLL	CARROLL	1989	1800	1,444.4	26	0	0	0	0	1	24	1	0
MT. CARROLL	CARROLL	1988	1860	1,290.3	24	0	0	1	1	2	20	0	0
	PERCENT CHANGE		-3.2	11.9	8.3	0.0	0.0	-100.0	-100.0	-50.0	20.0	0.0	0.0

MT. MORRIS	OGLE	1989	3230	2,848.3	92	0	2	0	0	10	79	1	0
MT. MORRIS	OGLE	1988	3070	1,921.8	59	0	2	1	0	3	52	1	0
	PERCENT CHANGE		5.2	48.2	55.9	0.0	0.0	-100.0	0.0	233.3	51.9	0.0	0.0
MT. OLIVE	MACOUPIN	1989	2270	308.4	7	0	0	0	0	0	3	4	0
MT. OLIVE	MACOUPIN	1988	2260	354.0	8	0	0	0	0	1	6	1	0
	PERCENT CHANGE		0.4	-12.9	-12.5	0.0	0.0	0.0	0.0	-100.0	-50.0	300.0	0.0
MT. PROSPECT	COOK	1989	53120	3,401.7	1807	0	5	12	61	276	1338	109	6
MT. PROSPECT	COOK	1988	54630	3,324.2	1816	1	7	14	40	301	1310	133	10
	PERCENT CHANGE		-2.8	2.3	-0.5	-100.0	-28.6	-14.3	52.5	-8.3	2.1	-18.0	-40.0
MT. PULASKI	LOGAN	1989	1930	1,761.7	34	0	0	0	0	10	23	1	0
MT. PULASKI	LOGAN	1988	1930	880.8	17	0	0	0	0	4	13	0	0
	PERCENT CHANGE		0.0	100.0	100.0	0.0	0.0	0.0	0.0	150.0	76.9	0.0	0.0
MT. STERLING	BROWN	1989	1940	2,525.8	49	0	0	0	2	10	34	3	0
MT. STERLING	BROWN	1988	1990	1,407.0	28	0	0	0	1	5	20	2	0
	PERCENT CHANGE		-2.5	79.5	75.0	0.0	0.0	0.0	100.0	100.0	70.0	50.0	0.0
MT. VERNON	JEFFERSON	1989	16910	7,013.6	1186	0	7	20	26	345	744	42	2
MT. VERNON	JEFFERSON	1988	17470	7,870.6	1375	1	3	23	26	417	862	40	3
	PERCENT CHANGE		-3.2	-10.9	-13.7	-100.0	133.3	-13.0	0.0	-17.3	-13.7	5.0	-33.3
MT. ZION	MACON	1989	4710	3,736.7	176	1	2	0	5	33	133	2	0
MT. ZION	MACON	1988	4700	3,148.9	148	0	0	0	1	26	118	3	0
	PERCENT CHANGE		0.2	18.7	18.9	0.0	0.0	0.0	400.0	26.9	12.7	-33.3	0.0
MUNDELEIN	LAKE	1989	18280	4,381.8	801	0	6	4	20	76	659	27	9
MUNDELEIN	LAKE	1988	17910	4,651.0	833	0	2	3	16	88	687	31	6
	PERCENT CHANGE		2.1	-5.8	-3.8	0.0	200.0	33.3	25.0	-13.6	-4.1	-12.9	50.0
MURPHYSBORO	JACKSON	1989	9840	8,252.0	812	0	5	13	18	142	615	12	7
MURPHYSBORO	JACKSON	1988	10020	6,067.9	608	0	1	16	34	97	447	12	1
	PERCENT CHANGE		-1.8	36.0	33.6	0.0	400.0	-18.7	-47.1	46.4	37.6	0.0	600.0
* NAPERVILLE	DU PAGE	1989	79620	2,730.5	2174	0	16	7	45	392	1660	53	1
* NAPERVILLE	DU PAGE	1988	66930	2,998.7	2007	0	6	16	38	293	1576	65	13
	PERCENT CHANGE		19.0	-8.9	8.3	0.0	166.7	-56.2	18.4	33.8	5.3	-18.5	-92.3
NASHVILLE	WASHINGTON	1989	3060	1,797.4	55	0	0	0	0	10	41	4	0
NASHVILLE	WASHINGTON	1988	2970	2,525.3	75	0	0	0	1	25	45	3	1
	PERCENT CHANGE		3.0	-28.8	-26.7	0.0	0.0	0.0	-100.0	-60.0	-8.9	33.3	-100.0

1 ONE OR MORE MISSING 2 NO INDEX CRIMES 3 NO RETURN FROM AGENCY 4 REPORTED THRU OTHER AGENCY 5 PARTIAL YEAR REPORTING
* MULTI-COUNTY AGENCY

CRIME INDEX/CRIME RATE COMPARISON-1989/1988 cont'd
POLICE DEPARTMENTS

GEOGRAPHIC AREA	COUNTY	YEAR	POPULATION	RATE PER 100,000	TOTAL CRIME INDEX	MURDER	CRIMINAL SEXUAL ASSAULT	ROBBERY	AGRVT. ASSAULT/ BATTERY	BURGLARY	THEFT	MOTOR VEHICLE THEFT	ARSON
NATIONAL CITY	ST. CLAIR	1989	60	3,333.3	2	0	0	0	1	0	1	0	0
NATIONAL CITY	ST. CLAIR	1988	60	6,666.7	4	0	0	0	1	0	3	0	0
	PERCENT CHANGE		0.0	-50.0	-50.0	0.0	0.0	0.0	0.0	0.0	-66.7	0.0	0.0
NAUVOO	HANCOCK	1989	1020	98.0	1	0	0	0	0	0	1	0	0
NAUVOO	HANCOCK	1988	1110	360.4	4	0	0	0	0	0	4	0	0
	PERCENT CHANGE		-8.1	-72.8	-75.0	0.0	0.0	0.0	0.0	0.0	-75.0	0.0	0.0
NEOGA	CUMBERLAND	1989	1650	1,757.6	29	0	0	0	0	9	19	1	0
NEOGA	CUMBERLAND	1988	1680	1,309.5	22	0	0	0	0	5	15	2	0
	PERCENT CHANGE		-1.8	34.2	31.8	0.0	0.0	0.0	0.0	80.0	26.7	-50.0	0.0
NEW ATHENS	ST. CLAIR	1989	1880	3,510.6	66	0	0	1	3	21	37	4	0
NEW ATHENS	ST. CLAIR	1988	1880	2,500.0	47	0	0	2	2	16	26	1	0
	PERCENT CHANGE		0.0	40.4	40.4	0.0	0.0	-50.0	50.0	31.3	42.3	300.0	0.0
* NEW BADEN	CLINTON	1989	2870	662.0	19	0	0	0	0	2	17	0	0
* NEW BADEN	CLINTON	1988	2820	567.4	16	0	0	0	1	6	9	0	0
	PERCENT CHANGE		1.8	16.7	18.8	0.0	0.0	0.0	-100.0	-66.7	88.9	0.0	0.0
NEW LENOX	WILL	1989	7570	3,685.6	279	0	0	0	2	17	244	13	3
NEW LENOX	WILL	1988	7140	3,627.5	259	0	1	2	6	26	215	8	1
	PERCENT CHANGE		6.0	1.6	7.7	0.0	-100.0	-100.0	-66.7	-34.6	13.5	62.5	200.0
NEWTON	JASPER	1989	3240	3,549.4	115	0	0	0	2	26	83	4	0
NEWTON	JASPER	1988	3230	2,848.3	92	0	0	0	0	15	74	3	0
	PERCENT CHANGE		0.3	24.6	25.0	0.0	0.0	0.0	0.0	73.3	12.2	33.3	0.0
NILES	COOK	1989	28530	4,230.6	1207	0	3	13	19	140	867	158	7
NILES	COOK	1988	29480	3,253.1	959	0	4	7	17	123	689	119	0
	PERCENT CHANGE		-3.2	30.1	25.9	0.0	-25.0	85.7	11.8	13.8	25.8	32.8	0.0
NOKOMIS	MONTGOMERY	1989	2660	1,353.4	36	0	1	0	2	16	13	4	0
NOKOMIS	MONTGOMERY	1988	2670	2,022.5	54	0	0	0	4	5	41	3	1
	PERCENT CHANGE		-0.4	-33.1	-33.3	0.0	0.0	0.0	-50.0	220.0	-68.3	33.3	-100.0
NORMAL	MCLEAN	1989	39590	3,649.9	1445	0	11	6	35	312	1044	34	3
NORMAL	MCLEAN	1988	36790	4,112.5	1513	0	13	13	49	317	1087	30	4
	PERCENT CHANGE		7.6	-11.2	-4.5	0.0	-15.4	-53.8	-28.6	-1.6	-4.0	13.3	-25.0

NORRIDGE	COOK	1989	15220	5,887.0	896	0	3	7	9	68	684	123	2
NORRIDGE	COOK	1988	15620	4,987.2	779	1	1	6	20	58	563	127	3
	PERCENT CHANGE		-2.6	18.0	15.0	-100.0	200.0	16.7	-55.0	17.2	21.5	-3.1	-33.3
NORTH AURORA	KANE	1989	6190	5,460.4	338	0	2	4	4	48	268	12	0
NORTH AURORA	KANE	1988	5880	6,649.7	391	0	2	5	5	63	304	10	2
	PERCENT CHANGE		5.3	-17.9	-13.6	0.0	0.0	-20.0	-20.0	-23.8	-11.8	20.0	-100.0
NORTH CHICAGO	LAKE	1989	41080	6,523.9	2680	1	26	113	86	819	1460	174	1
NORTH CHICAGO	LAKE	1988	43190	5,378.6	2323	1	19	86	78	688	1317	124	10
	PERCENT CHANGE		-4.9	21.3	15.4	0.0	36.8	31.4	10.3	19.0	10.9	40.3	-90.0
NORTH PEKIN	TAZEWELL	1989	1660	2,891.6	48	0	1	0	2	12	30	3	0
NORTH PEKIN	TAZEWELL	1988	1650	1,818.2	30	0	1	0	3	6	18	2	0
	PERCENT CHANGE		0.6	59.0	60.0	0.0	0.0	0.0	-33.3	100.0	66.7	50.0	0.0
NORTH RIVERSIDE	COOK	1989	6310	18,843.1	1189	0	0	17	13	51	982	126	0
NORTH RIVERSIDE	COOK	1988	6400	20,437.5	1308	0	2	19	8	40	1106	132	1
	PERCENT CHANGE		-1.4	-7.8	-9.1	0.0	-100.0	-10.5	62.5	27.5	-11.2	-4.5	-100.0
NORTHBROOK	COOK	1989	31740	2,678.0	850	0	0	6	8	89	705	42	0
NORTHBROOK	COOK	1988	31920	2,791.4	891	0	3	4	2	129	704	49	0
	PERCENT CHANGE		-0.6	-4.1	-4.6	0.0	-100.0	50.0	300.0	-31.0	0.1	-14.3	0.0
NORTHFIELD	COOK	1989	4960	2,580.6	128	0	0	0	0	34	90	3	1
NORTHFIELD	COOK	1988	4930	3,103.4	153	0	0	0	2	35	111	4	1
	PERCENT CHANGE		0.6	-16.8	-16.3	0.0	0.0	0.0	-100.0	-2.9	-18.9	-25.0	0.0
NORTHLAKE	COOK	1989	12250	3,657.1	448	0	3	4	15	85	264	74	3
NORTHLAKE	COOK	1988	12290	4,043.9	497	1	4	2	10	106	299	73	2
	PERCENT CHANGE		-0.3	-9.6	-9.9	-100.0	-25.0	100.0	50.0	-19.8	-11.7	1.4	50.0
NORWOOD	PEORIA	2 1989	700	0.0	0	0	0	0	0	0	0	0	0
NORWOOD	PEORIA	2 1988	680	0.0	0	0	0	0	0	0	0	0	0
	PERCENT CHANGE		2.9	0.0	0.0	0.0	0.0	0.0	0.0	0.0	0.0	0.0	0.0
O'FALLON	ST. CLAIR	1989	14960	3,288.8	492	0	0	7	7	117	335	25	1
O'FALLON	ST. CLAIR	1988	14670	2,719.8	399	0	1	3	7	119	254	14	1
	PERCENT CHANGE		2.0	20.9	23.3	0.0	-100.0	133.3	0.0	-1.7	31.9	78.6	0.0
* OAK BROOK	DU PAGE	1989	9160	7,358.1	674	0	0	3	3	44	575	48	1
* OAK BROOK	DU PAGE	1988	7700	10,389.6	800	0	0	4	4	40	675	77	0
	PERCENT CHANGE		19.0	-29.2	-15.7	0.0	0.0	-25.0	-25.0	10.0	-14.8	-37.7	0.0

1 ONE OR MORE MISSING 2 NO INDEX CRIMES 3 NO RETURN FROM AGENCY 4 REPORTED THRU OTHER AGENCY 5 PARTIAL YEAR REPORTING
* MULTI-COUNTY AGENCY

CRIME INDEX/CRIME RATE COMPARISON-1989/1988 cont'd
POLICE DEPARTMENTS

GEOGRAPHIC AREA	COUNTY	YEAR	POPULATION	RATE PER 100,000	TOTAL CRIME INDEX	MURDER	CRIMINAL SEXUAL ASSAULT	ROBBERY	AGRVT. ASSAULT/ BATTERY	BURGLARY	THEFT	MOTOR VEHICLE THEFT	ARSON
OAK FOREST	COOK	1989	25970	3,896.8	1012	0	2	17	14	156	701	122	0
OAK FOREST	COOK	1988	25020	4,084.7	1022	0	5	14	17	210	680	93	3
	PERCENT CHANGE		3.8	-4.6	-1.0	0.0	-60.0	21.4	-17.6	-25.7	3.1	31.2	-100.0
OAK LAWN	COOK	1989	57480	3,422.1	1967	0	3	30	40	191	1506	194	3
OAK LAWN	COOK	1988	58240	3,040.9	1771	0	4	32	33	139	1349	208	6
	PERCENT CHANGE		-1.3	12.5	11.1	0.0	-25.0	-6.2	21.2	37.4	11.6	-6.7	-50.0
OAK PARK	COOK	1989	53650	7,606.7	4081	0	11	308	72	863	2471	344	12
OAK PARK	COOK	1988	54320	7,864.5	4272	0	14	275	92	1159	2319	402	11
	PERCENT CHANGE		-1.2	-3.3	-4.5	0.0	-21.4	12.0	-21.7	-25.5	6.6	-14.4	9.1
OAKBROOK TERRACE	DU PAGE	1989	2380	8,781.5	209	0	0	3	1	5	186	13	1
OAKBROOK TERRACE	DU PAGE	1988	2330	10,686.7	249	0	0	4	1	19	190	35	0
	PERCENT CHANGE		2.1	-17.8	-16.1	0.0	0.0	-25.0	0.0	-73.7	-2.1	-62.9	0.0
OAKWOOD HILLS	MCHENRY	1989	1500	1,866.7	28	0	0	0	1	8	19	0	0
OAKWOOD HILLS	MCHENRY	1988	1510	1,788.1	27	0	1	0	0	5	18	3	0
	PERCENT CHANGE		-0.7	4.4	3.7	0.0	-100.0	0.0	0.0	60.0	5.6	-100.0	0.0
OGDEN	CHAMPAIGN	1989	890	112.4	1	0	0	0	0	1	0	0	0
OGDEN	CHAMPAIGN	2 1988	910	0.0	0	0	0	0	0	0	0	0	0
	PERCENT CHANGE		-2.2	0.0	0.0	0.0	0.0	0.0	0.0	0.0	0.0	0.0	0.0
OGLESBY	LA SALLE	1989	3560	2,303.4	82	0	1	1	4	13	58	5	0
OGLESBY	LA SALLE	1988	3690	2,493.2	92	0	2	1	5	25	51	6	2
	PERCENT CHANGE		-3.5	-7.6	-10.9	0.0	-50.0	0.0	-20.0	-48.0	13.7	-16.7	-100.0
OKAWVILLE	WASHINGTON	1989	1390	3,021.6	42	0	0	0	3	17	19	3	0
OKAWVILLE	WASHINGTON	1988	1350	3,629.6	49	0	0	0	2	15	31	1	0
	PERCENT CHANGE		3.0	-16.8	-14.3	0.0	0.0	0.0	50.0	13.3	-38.7	200.0	0.0
OLD SHAWNEETOWN	GALLATIN	1989	380	263.2	1	0	0	0	1	0	0	0	0
OLD SHAWNEETOWN	GALLATIN	1988	390	256.4	1	0	0	0	1	0	0	0	0
	PERCENT CHANGE		-2.6	2.6	0.0	0.0	0.0	0.0	0.0	0.0	0.0	0.0	0.0
OLNEY	RICHLAND	1989	8510	3,384.3	288	0	5	1	21	66	189	3	3
OLNEY	RICHLAND	1988	9090	3,069.3	279	0	1	0	18	37	215	8	0
	PERCENT CHANGE		-6.4	10.3	3.2	0.0	400.0	0.0	16.7	78.4	-12.1	-62.5	0.0

OLYMPIA FIELDS	COOK	1989	4350	6,137.9	267	0	0	5	3	44	204	10	1
OLYMPIA FIELDS	COOK	1988	4250	5,011.8	213	0	0	0	5	29	166	13	0
	PERCENT CHANGE		2.4	22.5	25.4	0.0	0.0	0.0	-40.0	51.7	22.9	-23.1	0.0
OREGON	OGLE	1989	3840	3,671.9	141	0	0	0	1	18	117	3	2
OREGON	OGLE	1988	3560	2,387.6	85	0	0	0	2	14	66	3	0
	PERCENT CHANGE		7.9	53.8	65.9	0.0	0.0	0.0	-50.0	28.6	77.3	0.0	0.0
ORION	HENRY	1989	1920	1,250.0	24	0	0	0	1	4	19	0	0
ORION	HENRY	1988	1970	1,776.6	35	0	0	0	0	1	34	0	0
	PERCENT CHANGE		-2.5	-29.6	-31.4	0.0	0.0	0.0	0.0	300.0	-44.1	0.0	0.0
ORLAND HILLS	COOK	1989	4840	2,024.8	98	0	1	0	6	14	66	10	1
ORLAND HILLS	COOK	1 1988	4480	1,540.2	69	0	2	0	3	15	41	7	1
ORLAND PARK	COOK	1989	31990	4,323.2	1383	1	2	7	17	109	1126	115	6
ORLAND PARK	COOK	1988	29250	4,885.5	1429	0	5	6	10	87	1143	173	5
	PERCENT CHANGE		9.4	-11.5	-3.2	0.0	-60.0	16.7	70.0	25.3	-1.5	-33.5	20.0
OSWEGO	KENDALL	1989	3640	4,285.7	156	0	0	0	3	25	122	6	0
OSWEGO	KENDALL	1988	3340	2,515.0	84	0	0	0	2	19	62	1	0
	PERCENT CHANGE		9.0	70.4	85.7	0.0	0.0	0.0	50.0	31.6	96.8	500.0	0.0
OTTAWA	LA SALLE	1989	17600	3,369.3	593	0	2	2	10	79	485	14	1
OTTAWA	LA SALLE	1988	17890	3,342.6	598	0	0	5	25	86	467	13	2
	PERCENT CHANGE		-1.6	0.8	-0.8	0.0	0.0	-60.0	-60.0	-8.1	3.9	7.7	-50.0
PALATINE	COOK	1989	35550	3,988.7	1418	0	3	11	24	198	1093	77	12
PALATINE	COOK	1988	34080	4,066.9	1386	4	9	16	19	232	1038	64	4
	PERCENT CHANGE		4.3	-1.9	2.3	-100.0	-66.7	-31.2	26.3	-14.7	5.3	20.3	200.0
PALESTINE	CRAWFORD	5 1989	1840	1,195.7	22	0	0	0	1	8	13	0	0
PALESTINE	CRAWFORD	1988	1850	2,162.2	40	0	0	0	0	2	37	1	0
	PERCENT CHANGE		-0.5	-44.7	-45.0	0.0	0.0	0.0	0.0	300.0	-64.9	-100.0	0.0
PALMYRA	MACOUPIN	5 1989	840	595.2	5	0	0	0	0	2	2	1	0
PALMYRA	MACOUPIN	1988	850	117.6	1	0	0	0	0	1	0	0	0
	PERCENT CHANGE		-1.2	406.0	400.0	0.0	0.0	0.0	0.0	100.0	0.0	0.0	0.0
PALOS HEIGHTS	COOK	1989	10940	1,736.7	190	0	0	0	5	23	151	11	0
PALOS HEIGHTS	COOK	1988	10600	2,066.0	219	0	0	4	1	12	191	11	0
	PERCENT CHANGE		3.2	-15.9	-13.2	0.0	0.0	-100.0	400.0	91.7	-20.9	0.0	0.0

1 ONE OR MORE MISSING 2 NO INDEX CRIMES 3 NO RETURN FROM AGENCY 4 REPORTED THRU OTHER AGENCY 5 PARTIAL YEAR REPORTING
* MULTI-COUNTY AGENCY

CRIME INDEX/CRIME RATE COMPARISON-1989/1988 cont'd
POLICE DEPARTMENTS

GEOGRAPHIC AREA	COUNTY	YEAR	POPULATION	RATE PER 100,000	TOTAL CRIME INDEX	MURDER	CRIMINAL SEXUAL ASSAULT	ROBBERY	AGRVT. ASSAULT/ BATTERY	BURGLARY	THEFT	MOTOR VEHICLE THEFT	ARSON
PALOS HILLS	COOK	1989	18160	1,800.7	327	0	7	4	2	72	207	31	4
PALOS HILLS	COOK	1988	16970	2,168.5	368	0	1	3	14	53	245	46	6
	PERCENT CHANGE		7.0	-17.0	-11.1	0.0	600.0	33.3	-85.7	35.8	-15.5	-32.6	-33.3
PALOS PARK	COOK	1989	4050	1,753.1	71	0	1	1	0	17	46	5	1
PALOS PARK	COOK	1988	3630	1,432.5	52	0	0	0	0	12	37	3	0
	PERCENT CHANGE		11.6	22.4	36.5	0.0	0.0	0.0	0.0	41.7	24.3	66.7	0.0
PANA	CHRISTIAN	1989	5670	1,181.7	67	0	0	0	1	0	65	1	0
PANA	CHRISTIAN	1988	5720	1,590.9	91	1	0	0	2	0	78	10	0
	PERCENT CHANGE		-0.9	-25.7	-26.4	-100.0	0.0	0.0	-50.0	0.0	-16.7	-90.0	0.0
PARIS	EDGAR	1989	9070	5,413.5	491	0	4	3	22	139	298	24	1
PARIS	EDGAR	1988	9200	4,782.6	440	0	8	4	21	104	275	27	1
	PERCENT CHANGE		-1.4	13.2	11.6	0.0	-50.0	-25.0	4.8	33.7	8.4	-11.1	0.0
PARK CITY	LAKE	1989	4390	4,715.3	207	0	1	1	4	38	148	14	1
PARK CITY	LAKE	1988	4380	4,086.8	179	0	4	1	10	41	115	6	2
	PERCENT CHANGE		0.2	15.4	15.6	0.0	-75.0	0.0	-60.0	-7.3	28.7	133.3	-50.0
* PARK FOREST	COOK	1989	25720	4,257.4	1095	0	8	26	33	182	719	118	9
* PARK FOREST	COOK	1988	25880	4,049.5	1048	0	9	17	43	184	693	98	4
	PERCENT CHANGE		-0.6	5.1	4.5	0.0	-11.1	52.9	-23.3	-1.1	3.8	20.4	125.0
PARK RIDGE	COOK	1989	36720	2,543.6	934	0	2	16	22	190	613	87	4
PARK RIDGE	COOK	1988	37420	2,693.7	1008	0	1	12	15	284	621	71	4
	PERCENT CHANGE		-1.9	-5.6	-7.3	0.0	100.0	33.3	46.7	-33.1	-1.3	22.5	0.0
PAXTON	FORD	1989	4240	3,018.9	128	0	2	1	1	26	91	4	3
PAXTON	FORD	1988	4240	2,594.3	110	0	2	0	3	15	88	2	0
	PERCENT CHANGE		0.0	16.4	16.4	0.0	0.0	0.0	-66.7	73.3	3.4	100.0	0.0
PECATONICA	WINNEBAGO	1989	1980	505.1	10	0	0	1	1	2	5	1	0
PECATONICA	WINNEBAGO	1988	1900	421.1	8	0	0	0	1	1	6	0	0
	PERCENT CHANGE		4.2	19.9	25.0	0.0	0.0	0.0	0.0	100.0	-16.7	0.0	0.0
* PEKIN	TAZEWELL	1989	31250	4,089.6	1278	1	21	9	42	229	924	41	11
* PEKIN	TAZEWELL	1988	31280	4,133.6	1293	2	14	7	53	296	856	47	18
	PERCENT CHANGE		-0.1	-1.1	-1.2	-50.0	50.0	28.6	-20.8	-22.6	7.9	-12.8	-38.9

PEORIA	PEORIA	1989	109560	8,845.4	9691	23	104	282	935	2485	5482	322	58
PEORIA	PEORIA	1988	110290	9,494.1	10471	1	86	228	1019	2770	5878	413	76
	PERCENT CHANGE		-0.7	-6.8	-7.4	2,200.0	20.9	23.7	-8.2	-10.3	-6.7	-22.0	-23.7
* PEORIA HEIGHTS	PEORIA	1989	6600	2,181.8	144	0	0	1	10	46	79	7	1
* PEORIA HEIGHTS	PEORIA	1988	6600	2,621.2	173	0	0	4	7	60	93	8	1
	PERCENT CHANGE		0.0	-16.8	-16.8	0.0	0.0	-75.0	42.9	-23.3	-15.1	-12.5	0.0
PEOTONE	WILL	1989	2890	2,352.9	68	0	0	0	0	9	55	4	0
PEOTONE	WILL	1988	2920	2,568.5	75	0	0	0	1	12	56	4	2
	PERCENT CHANGE		-1.0	-8.4	-9.3	0.0	0.0	0.0	-100.0	-25.0	-1.8	0.0	-100.0
PERU	LA SALLE	1989	10090	3,855.3	389	1	1	2	5	44	325	11	0
PERU	LA SALLE	1988	10300	3,553.4	366	0	0	1	2	37	310	14	2
	PERCENT CHANGE		-2.0	8.5	6.3	0.0	0.0	100.0	150.0	18.9	4.8	-21.4	-100.0
PETERSBURG	MENARD	1989	2400	1,041.7	25	0	0	0	0	9	16	0	0
PETERSBURG	MENARD	1988	2390	1,046.0	25	0	0	0	1	5	18	0	1
	PERCENT CHANGE		0.4	-0.4	0.0	0.0	0.0	0.0	-100.0	80.0	-11.1	0.0	-100.0
PHOENIX	COOK	1989	2720	5,514.7	150	1	2	1	10	37	64	33	2
PHOENIX	COOK	1988	2760	4,963.8	137	0	2	4	10	39	49	32	1
	PERCENT CHANGE		-1.4	11.1	9.5	0.0	0.0	-75.0	0.0	-5.1	30.6	3.1	100.0
PINCKNEYVILLE	PERRY	1989	3230	1,609.9	52	0	1	0	5	9	35	2	0
PINCKNEYVILLE	PERRY	1988	3190	1,379.3	44	0	0	0	1	10	28	1	4
	PERCENT CHANGE		1.3	16.7	18.2	0.0	0.0	0.0	400.0	-10.0	25.0	100.0	-100.0
PITTSFIELD	PIKE	1989	4110	121.7	5	0	0	0	1	1	3	0	0
PITTSFIELD	PIKE	1988	4060	49.3	2	0	0	0	0	2	0	0	0
	PERCENT CHANGE		1.2	147.0	150.0	0.0	0.0	0.0	0.0	-50.0	0.0	0.0	0.0
PLAINFIELD	WILL	1989	4300	4,279.1	184	0	0	4	5	15	149	10	1
PLAINFIELD	WILL	1988	4160	4,711.5	196	0	0	4	3	9	168	7	5
	PERCENT CHANGE		3.4	-9.2	-6.1	0.0	0.0	0.0	66.7	66.7	-11.3	42.9	-80.0
PLANO	KENDALL	1989	5640	2,606.4	147	1	0	1	8	33	86	17	1
PLANO	KENDALL	1988	5310	2,900.2	154	0	0	1	7	33	105	6	2
	PERCENT CHANGE		6.2	-10.1	-4.5	0.0	0.0	0.0	14.3	0.0	-18.1	183.3	-50.0
PLEASANT PLAINS	SANGAMON	4 1989											
PLEASANT PLAINS	SANGAMON	5 1988	600	0.0	0	0	0	0	0	0	0	0	0

1 ONE OR MORE MISSING 2 NO INDEX CRIMES 3 NO RETURN FROM AGENCY 4 REPORTED THRU OTHER AGENCY 5 PARTIAL YEAR REPORTING
* MULTI-COUNTY AGENCY

CRIME INDEX/CRIME RATE COMPARISON-1989/1988 cont'd
POLICE DEPARTMENTS

GEOGRAPHIC AREA	COUNTY	YEAR	POPULATION	RATE PER 100,000	TOTAL CRIME INDEX	MURDER	CRIMINAL SEXUAL ASSAULT	ROBBERY	AGRVT. ASSAULT/ BATTERY	BURGLARY	THEFT	MOTOR VEHICLE THEFT	ARSON
POLO	OGLE	1989	2380	1,050.4	25	0	0	0	2	6	15	2	0
POLO	OGLE	1988	2330	1,673.8	39	0	0	0	0	6	32	1	0
	PERCENT CHANGE		2.1	-37.2	-35.9	0.0	0.0	0.0	0.0	0.0	-53.1	100.0	0.0
PONTIAC	LIVINGSTON	1989	11020	3,720.5	410	0	0	2	7	57	334	9	1
PONTIAC	LIVINGSTON	1988	11060	3,887.9	430	0	0	1	11	77	319	20	2
	PERCENT CHANGE		-0.4	-4.3	-4.7	0.0	0.0	100.0	-36.4	-26.0	4.7	-55.0	-50.0
PONTOON BEACH	MADISON	1989	3680	3,233.7	119	0	1	2	5	20	85	6	0
PONTOON BEACH	MADISON	1988	3570	2,717.1	97	0	0	3	1	32	59	2	0
	PERCENT CHANGE		3.1	19.0	22.7	0.0	0.0	-33.3	400.0	-37.5	44.1	200.0	0.0
PORT BYRON	ROCK ISLAND	1989	1270	5,669.3	72	0	0	0	1	14	51	6	0
PORT BYRON	ROCK ISLAND	1988	1330	5,263.2	70	0	0	1	1	17	45	1	5
	PERCENT CHANGE		-4.5	7.7	2.9	0.0	0.0	-100.0	0.0	-17.6	13.3	500.0	-100.0
POSEN	COOK	1989	4630	4,276.5	198	0	1	12	3	54	101	23	4
POSEN	COOK	1988	4630	3,844.5	178	1	0	4	4	43	92	29	5
	PERCENT CHANGE		0.0	11.2	11.2	-100.0	0.0	200.0	-25.0	25.6	9.8	-20.7	-20.0
PRINCETON	BUREAU	1989	6890	1,886.8	130	0	0	0	0	7	117	6	0
PRINCETON	BUREAU	1988	7030	1,536.3	108	0	0	0	1	5	101	1	0
	PERCENT CHANGE		-2.0	22.8	20.4	0.0	0.0	0.0	-100.0	40.0	15.8	500.0	0.0
PROPHETSTOWN	WHITESIDE	1989	2030	2,610.8	53	0	0	0	5	7	40	1	0
PROPHETSTOWN	WHITESIDE	1988	2070	2,850.2	59	0	1	0	8	7	41	2	0
	PERCENT CHANGE		-1.9	-8.4	-10.2	0.0	-100.0	0.0	-37.5	0.0	-2.4	-50.0	0.0
PROSPECT HEIGHTS	COOK	1989	14160	5,466.1	774	0	4	19	37	167	463	81	3
PROSPECT HEIGHTS	COOK	1988	13500	5,074.1	685	0	4	7	16	162	441	52	3
	PERCENT CHANGE		4.9	7.7	13.0	0.0	0.0	171.4	131.3	3.1	5.0	55.8	0.0
QUINCY	ADAMS	1989	39070	5,249.6	2051	0	11	6	106	341	1538	31	18
QUINCY	ADAMS	1988	39600	6,649.0	2633	3	20	6	82	605	1867	41	9
	PERCENT CHANGE		-1.3	-21.0	-22.1	-100.0	-45.0	0.0	29.3	-43.6	-17.6	-24.4	100.0
RAMSEY	FAYETTE	1989	1040	1,538.5	16	0	0	0	0	8	8	0	0
RAMSEY	FAYETTE	1988	1030	2,135.9	22	0	0	0	0	1	20	0	1
	PERCENT CHANGE		1.0	-28.0	-27.3	0.0	0.0	0.0	0.0	700.0	-60.0	0.0	-100.0

RANTOUL	CHAMPAIGN	1989	20160	2,916.7	588	0	10	5	21	64	472	12	4
RANTOUL	CHAMPAIGN	1988	20690	2,914.5	603	0	6	11	20	87	464	13	2
	PERCENT CHANGE		-2.6	0.1	-2.5	0.0	66.7	-54.5	5.0	-26.4	1.7	-7.7	100.0
RED BUD	RANDOLPH	1989	2960	1,824.3	54	0	0	0	0	23	29	2	0
RED BUD	RANDOLPH	1988	2920	1,678.1	49	0	0	0	2	9	35	3	0
	PERCENT CHANGE		1.4	8.7	10.2	0.0	0.0	0.0	-100.0	155.6	-17.1	-33.3	0.0
RICHMOND	MCHENRY	1989	1240	1,612.9	20	0	0	0	1	7	11	0	1
RICHMOND	MCHENRY	1988	1150	2,434.8	28	0	0	2	1	9	15	1	0
	PERCENT CHANGE		7.8	-33.8	-28.6	0.0	0.0	-100.0	0.0	-22.2	-26.7	-100.0	0.0
RICHTON PARK	COOK	1989	10440	4,099.6	428	0	6	2	15	75	280	49	1
RICHTON PARK	COOK	1988	10260	4,337.2	445	0	4	8	9	74	288	59	3
	PERCENT CHANGE		1.8	-5.5	-3.8	0.0	50.0	-75.0	66.7	1.4	-2.8	-16.9	-66.7
RIDGWAY	GALLATIN	1989	1060	2,264.2	24	0	0	0	1	10	11	2	0
RIDGWAY	GALLATIN	1988	1150	1,913.0	22	0	0	1	1	3	14	3	0
	PERCENT CHANGE		-7.8	18.4	9.1	0.0	0.0	-100.0	0.0	233.3	-21.4	-33.3	0.0
RIVER FOREST	COOK	1989	11390	4,196.7	478	0	0	33	5	107	267	62	4
RIVER FOREST	COOK	1988	11700	4,239.3	496	0	2	29	9	94	298	64	0
	PERCENT CHANGE		-2.6	-1.0	-3.6	0.0	-100.0	13.8	-44.4	13.8	-10.4	-3.1	0.0
RIVER GROVE	COOK	1989	9960	5,130.5	511	0	2	14	12	79	331	71	2
RIVER GROVE	COOK	1988	10180	4,725.0	481	1	1	9	11	67	291	100	1
	PERCENT CHANGE		-2.2	8.6	6.2	-100.0	100.0	55.6	9.1	17.9	13.7	-29.0	100.0
RIVERDALE	COOK	1989	12210	7,616.7	930	1	8	37	69	180	409	222	4
RIVERDALE	COOK	1988	12510	6,802.6	851	1	5	21	47	223	346	208	0
	PERCENT CHANGE		-2.4	12.0	9.3	0.0	60.0	76.2	46.8	-19.3	18.2	6.7	0.0
RIVERSIDE	COOK	1989	8970	1,806.0	162	0	0	2	0	34	115	9	2
RIVERSIDE	COOK	1988	8910	1,919.2	171	0	0	1	3	56	109	2	0
	PERCENT CHANGE		0.7	-5.9	-5.3	0.0	0.0	100.0	-100.0	-39.3	5.5	350.0	0.0
ROBBINS	COOK	1989	8540	5,070.3	433	1	11	44	83	96	90	106	2
ROBBINS	COOK	1988	8810	4,415.4	389	0	6	18	50	129	112	74	0
	PERCENT CHANGE		-3.1	14.8	11.3	0.0	83.3	144.4	66.0	-25.6	-19.6	43.2	0.0
ROBINSON	CRAWFORD	1989	6760	2,292.9	155	0	1	0	10	35	102	5	2
ROBINSON	CRAWFORD	1988	6980	2,621.8	183	0	2	0	5	53	117	5	1
	PERCENT CHANGE		-3.2	-12.5	-15.3	0.0	-50.0	0.0	100.0	-34.0	-12.8	0.0	100.0

1 ONE OR MORE MISSING 2 NO INDEX CRIMES 3 NO RETURN FROM AGENCY 4 REPORTED THRU OTHER AGENCY 5 PARTIAL YEAR REPORTING
* MULTI-COUNTY AGENCY

CRIME INDEX/CRIME RATE COMPARISON-1989/1988 cont'd
POLICE DEPARTMENTS

GEOGRAPHIC AREA	COUNTY	YEAR	POPULATION	RATE PER 100,000	TOTAL CRIME INDEX	MURDER	CRIMINAL SEXUAL ASSAULT	ROBBERY	AGRVT. ASSAULT/ BATTERY	BURGLARY	THEFT	MOTOR VEHICLE THEFT	ARSON
ROCHELLE	OGLE	1989	8840	5,938.9	525	0	0	4	9	127	363	19	3
ROCHELLE	OGLE	1988	8520	5,833.3	497	0	1	1	12	67	404	9	3
	PERCENT CHANGE		3.8	1.8	5.6	0.0	-100.0	300.0	-25.0	89.6	-10.1	111.1	0.0
ROCHESTER	SANGAMON	1989	2730	1,098.9	30	0	0	0	0	9	20	1	0
ROCHESTER	SANGAMON	1988	2630	798.5	21	0	0	0	0	2	18	1	0
	PERCENT CHANGE		3.8	37.6	42.9	0.0	0.0	0.0	0.0	350.0	11.1	0.0	0.0
ROCK FALLS	WHITESIDE	1989	10600	4,367.9	463	0	6	9	22	85	325	11	5
ROCK FALLS	WHITESIDE	1988	10640	2,453.0	261	0	2	2	5	48	196	8	0
	PERCENT CHANGE		-0.4	78.1	77.4	0.0	200.0	350.0	340.0	77.1	65.8	37.5	0.0
ROCK ISLAND	ROCK ISLAND	1989	42150	6,353.5	2678	2	30	72	249	396	1871	40	18
ROCK ISLAND	ROCK ISLAND	1988	43720	6,045.3	2643	0	25	55	187	412	1855	81	28
	PERCENT CHANGE		-3.6	5.1	1.3	0.0	20.0	30.9	33.2	-3.9	0.9	-50.6	-35.7
ROCKDALE	WILL	1989	2120	1,698.1	36	0	2	0	3	6	21	4	0
ROCKDALE	WILL	1988	2000	1,900.0	38	0	0	0	4	6	24	4	0
	PERCENT CHANGE		6.0	-10.6	-5.3	0.0	0.0	0.0	-25.0	0.0	-12.5	0.0	0.0
ROCKFORD	WINNEBAGO	1989	134500	9,245.4	12435	7	134	395	743	3297	7356	468	35
ROCKFORD	WINNEBAGO	1988	135760	9,787.1	13287	17	125	501	657	4087	7328	530	42
	PERCENT CHANGE		-0.9	-5.5	-6.4	-58.8	7.2	-21.2	13.1	-19.3	0.4	-11.7	-16.7
ROCKTON	WINNEBAGO	1989	2880	4,062.5	117	0	0	1	3	16	95	2	0
ROCKTON	WINNEBAGO	1988	2670	3,333.3	89	0	0	0	3	14	66	4	2
	PERCENT CHANGE		7.9	21.9	31.5	0.0	0.0	0.0	0.0	14.3	43.9	-50.0	-100.0
ROLLING MEADOWS	COOK	1989	21790	4,887.6	1065	0	5	7	42	213	743	53	2
ROLLING MEADOWS	COOK	1988	21830	4,402.2	961	0	8	8	25	206	656	57	1
	PERCENT CHANGE		-0.2	11.0	10.8	0.0	-37.5	-12.5	68.0	3.4	13.3	-7.0	100.0
ROMEOVILLE	WILL	1989	14880	4,576.6	681	0	3	8	32	126	473	34	5
ROMEOVILLE	WILL	1988	15180	4,545.5	690	0	3	5	19	155	467	33	8
	PERCENT CHANGE		-2.0	0.7	-1.3	0.0	0.0	60.0	68.4	-18.7	1.3	3.0	-37.5
ROODHOUSE	GREENE	1989	2170	1,566.8	34	0	0	0	1	2	30	1	0
ROODHOUSE	GREENE	1988	2170	1,474.7	32	0	0	0	4	7	20	1	0
	PERCENT CHANGE		0.0	6.3	6.3	0.0	0.0	0.0	-75.0	-71.4	50.0	0.0	0.0

ROSCOE	WINNEBAGO	1989	2020	4,505.0	91	0	1	2	0	18	62	8	0
ROSCOE	WINNEBAGO	1988	1670	5,688.6	95	0	2	1	3	27	55	7	0
	PERCENT CHANGE		21.0	-20.8	-4.2	0.0	-50.0	100.0	-100.0	-33.3	12.7	14.3	0.0
* ROSELLE	DU PAGE	1989	20520	2,266.1	465	0	0	9	10	98	330	16	2
* ROSELLE	DU PAGE	1988	19670	2,582.6	508	0	4	4	14	96	363	21	6
	PERCENT CHANGE		4.3	-12.3	-8.5	0.0	-100.0	125.0	-28.6	2.1	-9.1	-23.8	-66.7
ROSEMONT	COOK	1989	4090	17,408.3	712	0	1	7	10	46	549	99	0
ROSEMONT	COOK	1988	4130	17,215.5	711	0	1	5	5	54	539	104	3
	PERCENT CHANGE		-1.0	1.1	0.1	0.0	0.0	40.0	100.0	-14.8	1.9	-4.8	-100.0
ROSICLARE	HARDIN	4 1989											
ROSICLARE	HARDIN	5 1988	1240	0.0	0	0	0	0	0	0	0	0	0
ROUND LAKE	LAKE	1989	3850	5,792.2	223	0	2	2	6	13	191	9	0
ROUND LAKE	LAKE	1988	3700	6,081.1	225	0	0	0	7	31	179	7	1
	PERCENT CHANGE		4.1	-4.8	-0.9	0.0	0.0	0.0	-14.3	-58.1	6.7	28.6	-100.0
ROUND LAKE BEACH	LAKE	1989	15010	5,256.5	789	0	8	4	11	86	649	30	1
ROUND LAKE BEACH	LAKE	1988	13910	4,615.4	642	0	9	3	15	105	486	24	0
	PERCENT CHANGE		7.9	13.9	22.9	0.0	-11.1	33.3	-26.7	-18.1	33.5	25.0	0.0
ROUND LAKE HTS	LAKE	1989	1360	955.9	13	0	0	0	1	3	8	1	0
ROUND LAKE HTS	LAKE	1988	1310	2,442.7	32	0	0	0	0	9	22	1	0
	PERCENT CHANGE		3.8	-60.9	-59.4	0.0	0.0	0.0	0.0	-66.7	-63.6	0.0	0.0
ROUND LAKE PARK	LAKE	1989	4500	3,422.2	154	0	3	0	5	28	111	7	0
ROUND LAKE PARK	LAKE	1988	4430	3,453.7	153	0	0	1	8	20	113	10	1
	PERCENT CHANGE		1.6	-0.9	0.7	0.0	0.0	-100.0	-37.5	40.0	-1.8	-30.0	-100.0
ROXANA	MADISON	1989	1470	4,421.8	65	0	0	0	4	5	55	1	0
ROXANA	MADISON	1988	1510	4,238.4	64	0	0	0	5	10	45	4	0
	PERCENT CHANGE		-2.6	4.3	1.6	0.0	0.0	0.0	-20.0	-50.0	22.2	-75.0	0.0
ROYALTON	FRANKLIN	1989	1220	82.0	1	0	0	0	0	0	1	0	0
ROYALTON	FRANKLIN	1988	1240	241.9	3	0	1	0	0	0	2	0	0
	PERCENT CHANGE		-1.6	-66.1	-66.7	0.0	-100.0	0.0	0.0	0.0	-50.0	0.0	0.0
RUSHVILLE	SCHUYLER	1989	3060	1,078.4	33	0	0	0	0	9	24	0	0
RUSHVILLE	SCHUYLER	1988	3080	1,396.1	43	0	0	0	0	10	32	0	1
	PERCENT CHANGE		-0.6	-22.8	-23.3	0.0	0.0	0.0	0.0	-10.0	-25.0	0.0	-100.0

1 ONE OR MORE MISSING 2 NO INDEX CRIMES 3 NO RETURN FROM AGENCY 4 REPORTED THRU OTHER AGENCY 5 PARTIAL YEAR REPORTING
* MULTI-COUNTY AGENCY

CRIME INDEX/CRIME RATE COMPARISON-1989/1988 cont'd
POLICE DEPARTMENTS

GEOGRAPHIC AREA	COUNTY	YEAR	POPULATION	RATE PER 100,000	TOTAL CRIME INDEX	MURDER	CRIMINAL SEXUAL ASSAULT	ROBBERY	AGRVT. ASSAULT/ BATTERY	BURGLARY	THEFT	MOTOR VEHICLE THEFT	ARSON
SALEM	MARION	1989	7710	5,123.2	395	1	0	3	17	70	293	8	3
SALEM	MARION	1988	7740	4,573.6	354	0	1	1	15	46	271	16	4
	PERCENT CHANGE		-0.4	12.0	11.6	0.0	-100.0	200.0	13.3	52.2	8.1	-50.0	-25.0
* SANDWICH	DE KALB	1989	6270	2,791.1	175	0	9	0	6	22	124	13	1
* SANDWICH	DE KALB	1988	5830	3,447.7	201	0	3	1	6	40	145	4	2
	PERCENT CHANGE		7.5	-19.0	-12.9	0.0	200.0	-100.0	0.0	-45.0	-14.5	225.0	-50.0
SAUGET	ST. CLAIR	1989	230	9,565.2	22	0	0	4	5	0	11	2	0
SAUGET	ST. CLAIR	1988	230	14,347.8	33	0	2	2	4	5	14	6	0
	PERCENT CHANGE		0.0	-33.3	-33.3	0.0	-100.0	100.0	25.0	-100.0	-21.4	-66.7	0.0
* SAUK VILLAGE	COOK	1989	10730	4,986.0	535	1	5	13	23	89	371	30	3
* SAUK VILLAGE	COOK	1988	10860	5,442.0	591	1	6	8	22	118	403	31	2
	PERCENT CHANGE		-1.2	-8.4	-9.5	0.0	-16.7	62.5	4.5	-24.6	-7.9	-3.2	50.0
SAVANNA	CARROLL	1989	4000	4,075.0	163	0	0	1	4	46	110	1	1
SAVANNA	CARROLL	1988	4090	5,916.9	242	0	6	4	7	69	148	6	2
	PERCENT CHANGE		-2.2	-31.1	-32.6	0.0	-100.0	-75.0	-42.9	-33.3	-25.7	-83.3	-50.0
* SCHAUMBURG	COOK	1989	64690	5,020.9	3248	0	14	27	92	575	2244	285	11
* SCHAUMBURG	COOK	1988	60120	5,492.3	3302	2	18	12	58	610	2284	299	19
	PERCENT CHANGE		7.6	-8.6	-1.6	-100.0	-22.2	125.0	58.6	-5.7	-1.8	-4.7	-42.1
SCHILLER PARK	COOK	1989	11080	6,263.5	694	0	5	8	14	129	465	71	2
SCHILLER PARK	COOK	1988	11330	6,045.9	685	0	3	7	5	170	418	81	1
	PERCENT CHANGE		-2.2	3.6	1.3	0.0	66.7	14.3	180.0	-24.1	11.2	-12.3	100.0
* SENECA	LA SALLE	1989	2110	2,796.2	59	0	3	0	1	3	50	2	0
* SENECA	LA SALLE	1988	2110	1,800.9	38	0	1	1	0	7	28	0	1
	PERCENT CHANGE		0.0	55.3	55.3	0.0	200.0	-100.0	0.0	-57.1	78.6	0.0	-100.0
SESSER	FRANKLIN	1989	2100	190.5	4	0	0	0	0	1	3	0	0
SESSER	FRANKLIN	1988	2140	467.3	10	0	0	0	5	2	3	0	0
	PERCENT CHANGE		-1.9	-59.2	-60.0	0.0	0.0	0.0	-100.0	-50.0	0.0	0.0	0.0
SHAWNEETOWN	GALLATIN	1989	1630	613.5	10	0	0	0	0	0	10	0	0
SHAWNEETOWN	GALLATIN	1988	1730	693.6	12	0	0	0	0	2	9	1	0
	PERCENT CHANGE		-5.8	-11.6	-16.7	0.0	0.0	0.0	0.0	-100.0	11.1	-100.0	0.0

SHELBYVILLE	SHELBY	1989	5030	1,968.2	99	0	0	0	5	17	71	6	0
SHELBYVILLE	SHELBY	1988	4950	1,555.6	77	0	0	0	2	30	43	1	1
	PERCENT CHANGE		1.6	26.5	28.6	0.0	0.0	0.0	150.0	-43.3	65.1	500.0	-100.0
SHERMAN	SANGAMON	2 1989	1850	0.0	0	0	0	0	0	0	0	0	0
SHERMAN	SANGAMON	2 1988	1750	0.0	0	0	0	0	0	0	0	0	0
	PERCENT CHANGE		5.7	0.0	0.0	0.0	0.0	0.0	0.0	0.0	0.0	0.0	0.0
SHILOH	ST. CLAIR	1989	2180	825.7	18	0	0	0	0	6	10	2	0
SHILOH	ST. CLAIR	3 1988	2160										
SHOREWOOD	WILL	1989	5800	3,051.7	177	0	2	1	6	27	132	4	5
SHOREWOOD	WILL	1988	5400	3,518.5	190	0	0	0	1	31	142	13	3
	PERCENT CHANGE		7.4	-13.3	-6.8	0.0	0.0	0.0	500.0	-12.9	-7.0	-69.2	66.7
SILVIS	ROCK ISLAND	1989	6600	4,833.3	319	0	2	1	4	56	242	14	0
SILVIS	ROCK ISLAND	1988	6920	4,161.8	288	0	2	1	7	68	199	6	5
	PERCENT CHANGE		-4.6	16.1	10.8	0.0	0.0	0.0	-42.9	-17.6	21.6	133.3	-100.0
SKOKIE	COOK	1989	58580	3,765.8	2206	0	6	38	36	360	1540	213	13
SKOKIE	COOK	1988	59430	4,051.8	2408	1	8	31	49	378	1718	214	9
	PERCENT CHANGE		-1.4	-7.1	-8.4	-100.0	-25.0	22.6	-26.5	-4.8	-10.4	-0.5	44.4
SLEEPY HOLLOW	KANE	1989	2940	1,496.6	44	0	0	0	0	7	37	0	0
SLEEPY HOLLOW	KANE	1988	2160	1,435.2	31	0	0	0	0	5	25	1	0
	PERCENT CHANGE		36.1	4.3	41.9	0.0	0.0	0.0	0.0	40.0	48.0	-100.0	0.0
SMITHTON	ST. CLAIR	1989	1770	847.5	15	0	1	0	1	0	13	0	0
SMITHTON	ST. CLAIR	1988	1600	375.0	6	0	0	0	0	0	6	0	0
	PERCENT CHANGE		10.6	126.0	150.0	0.0	0.0	0.0	0.0	0.0	116.7	0.0	0.0
SO. CHICAGO HGTS.	COOK	1989	3420	9,005.8	308	0	1	2	3	18	260	24	0
SO. CHICAGO HGTS.	COOK	1988	3470	9,452.4	328	0	0	5	7	28	266	21	1
	PERCENT CHANGE		-1.4	-4.7	-6.1	0.0	0.0	-60.0	-57.1	-35.7	-2.3	14.3	-100.0
SOUTH BARRINGTON	COOK	1989	2470	1,538.5	38	0	0	0	1	1	32	4	0
SOUTH BARRINGTON	COOK	1988	1850	1,405.4	26	0	0	0	0	3	19	4	0
	PERCENT CHANGE		33.5	9.5	46.2	0.0	0.0	0.0	0.0	-66.7	68.4	0.0	0.0
SOUTH BELOIT	WINNEBAGO	1989	4620	4,437.2	205	0	1	8	8	23	153	12	0
SOUTH BELOIT	WINNEBAGO	1988	4450	5,460.7	243	0	0	4	1	44	180	11	3
	PERCENT CHANGE		3.8	-18.7	-15.6	0.0	0.0	100.0	700.0	-47.7	-15.0	9.1	-100.0

1 ONE OR MORE MISSING 2 NO INDEX CRIMES 3 NO RETURN FROM AGENCY 4 REPORTED THRU OTHER AGENCY 5 PARTIAL YEAR REPORTING
* MULTI-COUNTY AGENCY

CRIME INDEX/CRIME RATE COMPARISON-1989/1988 cont'd
POLICE DEPARTMENTS

GEOGRAPHIC AREA	COUNTY	YEAR	POPULATION	RATE PER 100,000	TOTAL CRIME INDEX	MURDER	CRIMINAL SEXUAL ASSAULT	ROBBERY	AGRVT. ASSAULT/ BATTERY	BURGLARY	THEFT	MOTOR VEHICLE THEFT	ARSON
SOUTH ELGIN	KANE	1989	8140	1,793.6	146	0	1	4	1	24	110	6	0
SOUTH ELGIN	KANE	1988	7480	1,497.3	112	0	1	0	3	30	71	6	1
	PERCENT CHANGE		8.8	19.8	30.4	0.0	0.0	0.0	-66.7	-20.0	54.9	0.0	-100.0
SOUTH HOLLAND	COOK	1989	23020	3,627.3	835	0	2	26	13	135	494	160	5
SOUTH HOLLAND	COOK	1988	23480	3,552.0	834	0	4	26	6	177	482	136	3
	PERCENT CHANGE		-2.0	2.1	0.1	0.0	-50.0	0.0	116.7	-23.7	2.5	17.6	66.7
SOUTH JACKSONVILLE	MORGAN	1989	3160	1,962.0	62	0	0	0	0	8	51	3	0
SOUTH JACKSONVILLE	MORGAN	1988	3180	1,195.0	38	0	1	0	2	8	24	2	1
	PERCENT CHANGE		-0.6	64.2	63.2	0.0	-100.0	0.0	-100.0	0.0	112.5	50.0	-100.0
SOUTH ROXANA	MADISON	1989	2190	5,068.5	111	0	0	2	0	37	70	1	1
SOUTH ROXANA	MADISON	1988	2150	4,325.6	93	0	2	0	2	25	61	2	1
	PERCENT CHANGE		1.9	17.2	19.4	0.0	-100.0	0.0	-100.0	48.0	14.8	-50.0	0.0
SPARTA	RANDOLPH	1989	4850	4,845.4	235	0	3	0	9	41	173	7	2
SPARTA	RANDOLPH	1988	4830	3,291.9	159	0	3	4	6	24	116	5	1
	PERCENT CHANGE		0.4	47.2	47.8	0.0	0.0	-100.0	50.0	70.8	49.1	40.0	100.0
SPRING VALLEY	BUREAU	1989	5360	1,417.9	76	0	0	0	0	14	59	3	0
SPRING VALLEY	BUREAU	1988	5400	1,537.0	83	0	1	0	0	18	59	5	0
	PERCENT CHANGE		-0.7	-7.8	-8.4	0.0	-100.0	0.0	0.0	-22.2	0.0	-40.0	0.0
SPRINGFIELD	SANGAMON	1989	99860	8,057.3	8046	2	86	222	705	1790	4955	222	64
SPRINGFIELD	SANGAMON	1988	100290	7,884.1	7907	7	95	232	588	1842	4847	249	47
	PERCENT CHANGE		-0.4	2.2	1.8	-71.4	-9.5	-4.3	19.9	-2.8	2.2	-10.8	36.2
* ST. CHARLES	KANE	1989	20740	4,450.3	923	0	0	3	23	88	792	11	6
* ST. CHARLES	KANE	1988	18420	5,428.9	1000	0	1	6	22	144	795	24	8
	PERCENT CHANGE		12.6	-18.0	-7.7	0.0	-100.0	-50.0	4.5	-38.9	-0.4	-54.2	-25.0
STAUNTON	MACOUPIN	1989	4880	61.5	3	0	0	0	2	0	0	1	0
STAUNTON	MACOUPIN	1988	4820	62.2	3	0	0	0	0	1	2	0	0
	PERCENT CHANGE		1.2	-1.2	0.0	0.0	0.0	0.0	0.0	-100.0	-100.0	0.0	0.0
* STEGER	COOK	1989	8720	7,190.4	627	0	2	5	65	119	403	31	2
* STEGER	COOK	1988	8920	5,773.5	515	0	0	5	21	85	384	19	1
	PERCENT CHANGE		-2.2	24.5	21.7	0.0	0.0	0.0	209.5	40.0	4.9	63.2	100.0

STERLING	WHITESIDE	1989	15800	4,373.4	691	1	5	8	19	138	503	16	1
STERLING	WHITESIDE	1988	15570	4,688.5	730	0	6	5	24	141	537	12	5
	PERCENT CHANGE		1.5	-6.7	-5.3	0.0	-16.7	60.0	-20.8	-2.1	-6.3	33.3	-80.0
STICKNEY	COOK	1989	5950	4,453.8	265	0	0	10	2	58	143	52	0
STICKNEY	COOK	1988	6000	3,933.3	236	0	1	7	2	53	131	42	0
	PERCENT CHANGE		-0.8	13.2	12.3	0.0	-100.0	42.9	0.0	9.4	9.2	23.8	0.0
STOCKTON	JO DAVIESS	1989	1840	1,793.5	33	0	1	0	1	7	23	1	0
STOCKTON	JO DAVIESS	1988	1880	1,595.7	30	0	0	0	0	5	21	3	1
	PERCENT CHANGE		-2.1	12.4	10.0	0.0	0.0	0.0	0.0	40.0	9.5	-66.7	-100.0
STONE PARK	COOK	1989	4460	3,452.9	154	0	0	4	14	35	57	42	2
STONE PARK	COOK	1988	4380	3,881.3	170	0	3	10	12	39	65	39	2
	PERCENT CHANGE		1.8	-11.0	-9.4	0.0	-100.0	-60.0	16.7	-10.3	-12.3	7.7	0.0
STONINGTON	CHRISTIAN	1989	1140	350.9	4	0	0	0	0	2	2	0	0
STONINGTON	CHRISTIAN	4 1988											
STREAMWOOD	COOK	1989	26480	3,689.6	977	1	5	4	24	201	714	27	1
STREAMWOOD	COOK	1988	24420	3,710.1	906	0	8	5	20	238	611	24	0
	PERCENT CHANGE		8.4	-0.6	7.8	0.0	-37.5	-20.0	20.0	-15.5	16.9	12.5	0.0
* STREATOR	LIVINGSTON	1989	13830	1,099.1	152	0	0	3	5	72	60	12	0
* STREATOR	LA SALLE	1988	13890	1,339.1	186	0	0	0	3	67	99	13	4
	PERCENT CHANGE		-0.4	-17.9	-18.3	0.0	0.0	0.0	66.7	7.5	-39.4	-7.7	-100.0
SUGAR GROVE	KANE	1989	1790	1,005.6	18	0	0	0	0	2	15	1	0
SUGAR GROVE	KANE	1988	1600	1,375.0	22	0	0	1	1	5	14	1	0
	PERCENT CHANGE		11.9	-26.9	-18.2	0.0	0.0	-100.0	-100.0	-60.0	7.1	0.0	0.0
SULLIVAN	MOULTRIE	1989	4380	1,872.1	82	0	1	0	3	21	52	5	0
SULLIVAN	MOULTRIE	1988	4400	1,977.3	87	0	1	1	4	18	56	6	1
	PERCENT CHANGE		-0.5	-5.3	-5.7	0.0	0.0	-100.0	-25.0	16.7	-7.1	-16.7	-100.0
SUMMERFIELD	ST. CLAIR	1989	550	909.1	5	0	0	0	0	1	4	0	0
SUMMERFIELD	ST. CLAIR	1988	560	1,250.0	7	0	0	0	1	5	1	0	0
	PERCENT CHANGE		-1.8	-27.3	-28.6	0.0	0.0	0.0	-100.0	-80.0	300.0	0.0	0.0
SUMMIT	COOK	1989	10390	3,195.4	332	0	1	28	10	69	173	50	1
SUMMIT	COOK	1988	10330	3,688.3	381	1	4	37	20	70	195	54	0
	PERCENT CHANGE		0.6	-13.4	-12.9	-100.0	-75.0	-24.3	-50.0	-1.4	-11.3	-7.4	0.0

1 ONE OR MORE MISSING 2 NO INDEX CRIMES 3 NO RETURN FROM AGENCY 4 REPORTED THRU OTHER AGENCY 5 PARTIAL YEAR REPORTING
* MULTI-COUNTY AGENCY

CRIME INDEX/CRIME RATE COMPARISON-1989/1988 cont'd
POLICE DEPARTMENTS

GEOGRAPHIC AREA	COUNTY	YEAR	POPULATION	RATE PER 100,000	TOTAL CRIME INDEX	MURDER	CRIMINAL SEXUAL ASSAULT	ROBBERY	AGRVT. ASSAULT/ BATTERY	BURGLARY	THEFT	MOTOR VEHICLE THEFT	ARSON
SUNNYSIDE	MCHENRY	1 1989	1600	62.5	1	0	0	0	0	1	0	0	0
SUNNYSIDE	MCHENRY	4 1988											
SWANSEA	ST. CLAIR	1989	6370	4,803.8	306	1	4	6	3	35	251	5	1
SWANSEA	ST. CLAIR	1988	6430	3,390.4	218	0	1	2	4	26	175	10	0
	PERCENT CHANGE		-0.9	41.7	40.4	0.0	300.0	200.0	-25.0	34.6	43.4	-50.0	0.0
SYCAMORE	DE KALB	1989	9920	3,306.5	328	0	1	2	4	50	258	12	1
SYCAMORE	DE KALB	1988	9500	3,621.1	344	0	0	0	3	62	265	14	0
	PERCENT CHANGE		4.4	-8.7	-4.7	0.0	0.0	0.0	33.3	-19.4	-2.6	-14.3	0.0
TAMPICO	WHITESIDE	1989	1050	190.5	2	0	0	0	2	0	0	0	0
TAMPICO	WHITESIDE	2 1988	1030	0.0	0	0	0	0	0	0	0	0	0
	PERCENT CHANGE		1.9	0.0	0.0	0.0	0.0	0.0	0.0	0.0	0.0	0.0	0.0
TAYLORVILLE	CHRISTIAN	1989	11490	1,749.3	201	1	0	0	5	43	151	0	1
TAYLORVILLE	CHRISTIAN	1988	11290	1,372.9	155	0	1	0	4	27	119	4	0
	PERCENT CHANGE		1.8	27.4	29.7	0.0	-100.0	0.0	25.0	59.3	26.9	-100.0	0.0
THOMASBORO	CHAMPAIGN	1989	1310	2,442.7	32	0	0	0	0	11	20	1	0
THOMASBORO	CHAMPAIGN	1988	1310	2,213.7	29	0	0	0	0	10	18	1	0
	PERCENT CHANGE		0.0	10.3	10.3	0.0	0.0	0.0	0.0	10.0	11.1	0.0	0.0
THOMSON	CARROLL	1 1989	880	568.2	5	0	0	0	0	1	3	1	0
THOMSON	CARROLL	1988	870	344.8	3	0	0	0	0	0	2	1	0
THORNTON	COOK	1989	2780	3,884.9	108	0	0	1	7	26	57	14	3
THORNTON	COOK	1988	2800	2,107.1	59	0	0	0	6	18	31	4	0
	PERCENT CHANGE		-0.7	84.4	83.1	0.0	0.0	0.0	16.7	44.4	83.9	250.0	0.0
* TINLEY PARK	COOK	1989	31350	3,665.1	1149	0	2	5	21	86	949	78	8
* TINLEY PARK	COOK	1988	28400	4,052.8	1151	0	5	7	26	158	844	102	9
	PERCENT CHANGE		10.4	-9.6	-0.2	0.0	-60.0	-28.6	-19.2	-45.6	12.4	-23.5	-11.1
TOLONO	CHAMPAIGN	1989	2610	459.8	12	0	0	0	0	3	8	1	0
TOLONO	CHAMPAIGN	1988	2560	1,289.1	33	0	0	0	0	12	20	1	0
	PERCENT CHANGE		2.0	-64.3	-63.6	0.0	0.0	0.0	0.0	-75.0	-60.0	0.0	0.0

TONICA	LA SALLE	1989	720	277.8	2	0	0	1	0	1	0	0	0
TONICA	LA SALLE	4 1988											
TOWER LAKES	LAKE	1989	1210	495.9	6	0	0	0	0	2	4	0	0
TOWER LAKES	LAKE	1988	1160	431.0	5	0	0	0	0	1	4	0	0
	PERCENT CHANGE		4.3	15.0	20.0	0.0	0.0	0.0	0.0	100.0	0.0	0.0	0.0
TREMONT	TAZEWELL	1989	1960	969.4	19	0	0	0	0	1	17	1	0
TREMONT	TAZEWELL	1988	1930	1,036.3	20	0	1	0	1	3	13	2	0
	PERCENT CHANGE		1.6	-6.5	-5.0	0.0	-100.0	0.0	-100.0	-66.7	30.8	-50.0	0.0
TRENTON	CLINTON	1989	2530	869.6	22	0	0	0	0	3	18	1	0
TRENTON	CLINTON	1988	2490	963.9	24	0	0	0	0	2	21	1	0
	PERCENT CHANGE		1.6	-9.8	-8.3	0.0	0.0	0.0	0.0	50.0	-14.3	0.0	0.0
TROY	MADISON	1989	5810	3,407.9	198	0	1	2	3	42	144	6	0
TROY	MADISON	1988	5230	3,805.0	199	0	0	3	3	43	139	11	0
	PERCENT CHANGE		11.1	-10.4	-0.5	0.0	0.0	-33.3	0.0	-2.3	3.6	-45.5	0.0
TUSCOLA	DOUGLAS	1989	4050	2,222.2	90	0	2	1	0	10	73	4	0
TUSCOLA	DOUGLAS	1988	4070	1,769.0	72	0	0	0	1	16	50	5	0
	PERCENT CHANGE		-0.5	25.6	25.0	0.0	0.0	0.0	-100.0	-37.5	46.0	-20.0	0.0
* UNIVERSITY PARK	WILL	1989	6010	7,005.0	421	0	4	3	17	70	243	82	2
* UNIVERSITY PARK	WILL	1988	5930	5,935.9	352	0	3	5	16	84	199	44	1
	PERCENT CHANGE		1.3	18.0	19.6	0.0	33.3	-40.0	6.3	-16.7	22.1	86.4	100.0
URBANA	CHAMPAIGN	1989	37410	5,247.3	1963	0	14	27	125	380	1355	55	7
URBANA	CHAMPAIGN	1988	35770	5,557.7	1988	1	20	49	181	394	1271	61	11
	PERCENT CHANGE		4.6	-5.6	-1.3	-100.0	-30.0	-44.9	-30.9	-3.6	6.6	-9.8	-36.4
VANDALIA	FAYETTE	1989	6040	794.7	48	0	0	1	1	4	37	5	0
VANDALIA	FAYETTE	1988	6110	1,833.1	112	0	0	1	4	15	88	4	0
	PERCENT CHANGE		-1.1	-56.6	-57.1	0.0	0.0	0.0	-75.0	-73.3	-58.0	25.0	0.0
VENICE	MADISON	1989	3570	3,249.3	116	0	0	3	10	71	30	1	1
VENICE	MADISON	1988	3770	3,448.3	130	0	0	4	4	64	57	0	1
	PERCENT CHANGE		-5.3	-5.8	-10.8	0.0	0.0	-25.0	150.0	10.9	-47.4	0.0	0.0
VERNON HILLS	LAKE	1989	12470	6,792.3	847	1	1	1	8	113	704	18	1
VERNON HILLS	LAKE	1988	12500	5,312.0	664	0	3	2	5	61	571	22	0
	PERCENT CHANGE		-0.2	27.9	27.6	0.0	-66.7	-50.0	60.0	85.2	23.3	-18.2	0.0

1 ONE OR MORE MISSING 2 NO INDEX CRIMES 3 NO RETURN FROM AGENCY 4 REPORTED THRU OTHER AGENCY 5 PARTIAL YEAR REPORTING
* MULTI-COUNTY AGENCY

CRIME INDEX/CRIME RATE COMPARISON-1989/1988 cont'd
POLICE DEPARTMENTS

GEOGRAPHIC AREA	COUNTY	YEAR	POPULATION	RATE PER 100,000	TOTAL CRIME INDEX	MURDER	CRIMINAL SEXUAL ASSAULT	ROBBERY	AGRVT. ASSAULT/ BATTERY	BURGLARY	THEFT	MOTOR VEHICLE THEFT	ARSON
VIENNA	JOHNSON	1 1989	1330	1,428.6	19	0	0	0	0	0	17	2	0
VIENNA	JOHNSON	1988	1360	661.8	9	0	0	0	1	2	6	0	0
VILLA GROVE	DOUGLAS	1989	2630	2,091.3	55	0	0	0	1	17	34	3	0
VILLA GROVE	DOUGLAS	1988	2600	2,846.2	74	0	0	0	2	17	49	4	2
	PERCENT CHANGE		1.2	-26.5	-25.7	0.0	0.0	0.0	-50.0	0.0	-30.6	-25.0	-100.0
VILLA PARK	DU PAGE	1989	21590	5,590.6	1207	0	5	13	30	201	845	104	9
VILLA PARK	DU PAGE	1988	21810	5,923.9	1292	0	2	20	28	202	930	97	13
	PERCENT CHANGE		-1.0	-5.6	-6.6	0.0	150.0	-35.0	7.1	-0.5	-9.1	7.2	-30.8
* VIRDEN	MACOUPIN	1989	3670	2,370.6	87	0	0	0	2	18	65	2	0
* VIRDEN	MACOUPIN	1988	3690	2,655.8	98	0	0	1	2	11	75	9	0
	PERCENT CHANGE		-0.5	-10.7	-11.2	0.0	0.0	-100.0	0.0	63.6	-13.3	-77.8	0.0
* WAMAC	MARION	2 1989	1680	0.0	0	0	0	0	0	0	0	0	0
* WAMAC	MARION	1988	1690	59.2	1	0	0	0	0	1	0	0	0
	PERCENT CHANGE		-0.6	-100.0	-100.0	0.0	0.0	0.0	0.0	-100.0	0.0	0.0	0.0
WARREN	JO DAVIESS	1989	1590	1,132.1	18	0	1	0	0	3	14	0	0
WARREN	JO DAVIESS	1988	1590	566.0	9	0	1	0	0	1	6	1	0
	PERCENT CHANGE		0.0	200.0	100.0	0.0	0.0	0.0	0.0	200.0	133.3	-100.0	0.0
WARRENSBURG	MACON	1989	1330	2,706.8	36	0	0	0	0	14	22	0	0
WARRENSBURG	MACON	1988	1420	985.9	14	0	0	0	0	3	11	0	0
	PERCENT CHANGE		-6.3	174.5	157.1	0.0	0.0	0.0	0.0	366.7	100.0	0.0	0.0
WARRENVILLE	DU PAGE	1989	10860	1,933.7	210	0	1	1	5	31	166	5	1
WARRENVILLE	DU PAGE	1988	9600	2,593.8	249	0	3	3	6	33	199	5	0
	PERCENT CHANGE		13.1	-25.4	-15.7	0.0	-66.7	-66.7	-16.7	-6.1	-16.6	0.0	0.0
WASHINGTON	TAZEWELL	1989	9740	2,166.3	211	0	1	1	4	28	171	6	0
WASHINGTON	TAZEWELL	1988	9820	3,452.1	339	0	4	0	5	45	281	2	2
	PERCENT CHANGE		-0.8	-37.2	-37.8	0.0	-75.0	0.0	-20.0	-37.8	-39.1	200.0	-100.0
WASHINGTON PARK	ST. CLAIR	1989	8760	9,817.4	860	3	2	50	41	424	211	128	1
WASHINGTON PARK	ST. CLAIR	1988	8640	10,324.1	892	2	3	24	167	409	208	70	9
	PERCENT CHANGE		1.4	-4.9	-3.6	50.0	-33.3	108.3	-75.4	3.7	1.4	82.9	-88.9

WATERLOO	MONROE	2	1989	5180	0.0	0	0	0	0	0	0	0	0	0
WATERLOO	MONROE		1988	4890	61.3	3	0	0	0	1	0	1	1	0
	PERCENT CHANGE			5.9	-100.0	-100.0	0.0	0.0	0.0	-100.0	0.0	-100.0	-100.0	0.0
WATSEKA	IROQUOIS		1989	5440	2,408.1	131	0	1	0	13	7	104	3	3
WATSEKA	IROQUOIS		1988	5550	2,522.5	140	0	0	0	23	20	90	5	2
	PERCENT CHANGE			-2.0	-4.5	-6.4	0.0	0.0	0.0	-43.5	-65.0	15.6	-40.0	50.0
WAUCONDA	LAKE		1989	5900	3,508.5	207	0	1	0	3	23	169	7	4
WAUCONDA	LAKE		1988	5950	3,310.9	197	0	0	4	5	34	142	12	0
	PERCENT CHANGE			-0.8	6.0	5.1	0.0	0.0	-100.0	-40.0	-32.4	19.0	-41.7	0.0
WAUKEGAN	LAKE		1989	72610	6,528.0	4740	9	48	222	204	830	3198	211	18
WAUKEGAN	LAKE		1988	74480	6,252.7	4657	4	36	178	228	896	3094	202	19
	PERCENT CHANGE			-2.5	4.4	1.8	125.0	33.3	24.7	-10.5	-7.4	3.4	4.5	-5.3
* WAYNE	DU PAGE		1989	1340	223.9	3	0	0	0	0	1	2	0	0
* WAYNE	DU PAGE	2	1988	1120	0.0	0	0	0	0	0	0	0	0	0
	PERCENT CHANGE			19.6	0.0	0.0	0.0	0.0	0.0	0.0	0.0	0.0	0.0	0.0
WEST CHICAGO	DU PAGE		1989	15370	4,359.1	670	0	3	1	9	83	516	51	7
WEST CHICAGO	DU PAGE		1988	14230	5,200.3	740	0	2	2	12	121	549	49	5
	PERCENT CHANGE			8.0	-16.2	-9.5	0.0	50.0	-50.0	-25.0	-31.4	-6.0	4.1	40.0
WEST CITY	FRANKLIN		1989	930	4,193.5	39	0	0	0	3	2	34	0	0
WEST CITY	FRANKLIN		1988	940	3,085.1	29	0	0	0	3	2	23	1	0
	PERCENT CHANGE			-1.1	35.9	34.5	0.0	0.0	0.0	0.0	0.0	47.8	-100.0	0.0
WEST DUNDEE	KANE		1989	4630	12,419.0	575	0	0	2	10	34	516	12	1
WEST DUNDEE	KANE		1988	4260	12,652.6	539	0	3	1	5	19	506	5	0
	PERCENT CHANGE			8.7	-1.8	6.7	0.0	-100.0	100.0	100.0	78.9	2.0	140.0	0.0
WEST FRANKFORT	FRANKLIN		1989	8990	489.4	44	0	0	0	3	8	32	1	0
WEST FRANKFORT	FRANKLIN		1988	9330	750.3	70	0	1	1	2	36	27	2	1
	PERCENT CHANGE			-3.6	-34.8	-37.1	0.0	-100.0	-100.0	50.0	-77.8	18.5	-50.0	-100.0
WESTCHESTER	COOK		1989	16970	2,787.3	473	0	0	6	3	103	317	43	1
WESTCHESTER	COOK		1988	17280	2,390.0	413	0	0	7	1	91	276	37	1
	PERCENT CHANGE			-1.8	16.6	14.5	0.0	0.0	-14.3	200.0	13.2	14.9	16.2	0.0
WESTERN SPRINGS	COOK		1989	12250	2,016.3	247	0	1	0	4	64	173	5	0
WESTERN SPRINGS	COOK		1988	12480	1,426.3	178	0	0	0	2	32	140	3	1
	PERCENT CHANGE			-1.8	41.4	38.8	0.0	0.0	0.0	100.0	100.0	23.6	66.7	-100.0

1 ONE OR MORE MISSING 2 NO INDEX CRIMES 3 NO RETURN FROM AGENCY 4 REPORTED THRU OTHER AGENCY 5 PARTIAL YEAR REPORTING
* MULTI-COUNTY AGENCY

CRIME INDEX/CRIME RATE COMPARISON-1989/1988 cont'd
POLICE DEPARTMENTS

GEOGRAPHIC AREA	COUNTY	YEAR	POPULATION	RATE PER 100,000	TOTAL CRIME INDEX	MURDER	CRIMINAL SEXUAL ASSAULT	ROBBERY	AGRVT. ASSAULT/ BATTERY	BURGLARY	THEFT	MOTOR VEHICLE THEFT	ARSON
WESTMONT	DU PAGE	1989	20710	3,404.2	705	0	2	2	20	158	466	39	18
WESTMONT	DU PAGE	1988	20450	3,408.3	697	0	2	4	22	117	482	54	16
	PERCENT CHANGE		1.3	-0.1	1.1	0.0	0.0	-50.0	-9.1	35.0	-3.3	-27.8	12.5
WHEATON	DU PAGE	1989	48830	2,430.9	1187	0	5	3	6	258	892	19	4
WHEATON	DU PAGE	1988	47610	2,194.9	1045	0	6	2	10	218	777	30	2
	PERCENT CHANGE		2.6	10.8	13.6	0.0	-16.7	50.0	-40.0	18.3	14.8	-36.7	100.0
* WHEELING	COOK	1989	28390	3,071.5	872	0	6	4	36	115	663	45	3
* WHEELING	COOK	1988	26420	3,815.3	1008	0	3	4	37	168	752	36	8
	PERCENT CHANGE		7.5	-19.5	-13.5	0.0	100.0	0.0	-2.7	-31.5	-11.8	25.0	-62.5
WHITE HALL	GREENE	1989	2770	2,599.3	72	0	0	0	4	11	52	3	2
WHITE HALL	GREENE	1988	2720	2,794.1	76	0	1	0	3	8	60	4	0
	PERCENT CHANGE		1.8	-7.0	-5.3	0.0	-100.0	0.0	33.3	37.5	-13.3	-25.0	0.0
WILLIAMSFIELD	KNOX	2 1989	610	0.0	0	0	0	0	0	0	0	0	0
WILLIAMSFIELD	KNOX	1 1988	570	0.0	0	0	0	0	0	0	0	0	0
* WILLOW SPRINGS	COOK	1989	4940	1,376.5	68	0	0	0	0	20	39	9	0
* WILLOW SPRINGS	COOK	1988	4650	1,290.3	60	0	0	0	2	14	34	9	1
	PERCENT CHANGE		6.2	6.7	13.3	0.0	0.0	0.0	-100.0	42.9	14.7	0.0	-100.0
WILLOWBROOK	DU PAGE	1989	8420	4,382.4	369	0	0	2	9	40	291	24	3
WILLOWBROOK	DU PAGE	1988	7810	5,160.1	403	0	2	2	4	64	313	15	3
	PERCENT CHANGE		7.8	-15.1	-8.4	0.0	-100.0	0.0	125.0	-37.5	-7.0	60.0	0.0
WILMETTE	COOK	1989	26710	2,512.2	671	0	2	0	4	172	475	17	1
WILMETTE	COOK	1988	26900	2,754.6	741	0	0	0	7	197	516	21	0
	PERCENT CHANGE		-0.7	-8.8	-9.4	0.0	0.0	0.0	-42.9	-12.7	-7.9	-19.0	0.0
WILMINGTON	WILL	1989	4840	3,119.8	151	0	1	0	29	23	88	10	0
WILMINGTON	WILL	1988	4770	3,228.5	154	0	4	0	6	33	103	6	2
	PERCENT CHANGE		1.5	-3.4	-1.9	0.0	-75.0	0.0	383.3	-30.3	-14.6	66.7	-100.0
WINCHESTER	SCOTT	2 1989	1760	0.0	0	0	0	0	0	0	0	0	0
WINCHESTER	SCOTT	2 1988	1730	0.0	0	0	0	0	0	0	0	0	0
	PERCENT CHANGE		1.7	0.0	0.0	0.0	0.0	0.0	0.0	0.0	0.0	0.0	0.0

WINFIELD	DU PAGE	1989	5710	1,646.2	94	0	0	1	0	19	72	2	0
WINFIELD	DU PAGE	1988	5270	1,745.7	92	0	0	1	0	15	73	3	0
	PERCENT CHANGE		8.3	-5.7	2.2	0.0	0.0	0.0	0.0	26.7	-1.4	-33.3	0.0
WINNEBAGO	WINNEBAGO	1989	1860	1,828.0	34	0	1	0	2	6	25	0	0
WINNEBAGO	WINNEBAGO	1988	1830	437.2	8	0	0	0	0	1	7	0	0
	PERCENT CHANGE		1.6	318.1	325.0	0.0	0.0	0.0	0.0	500.0	257.1	0.0	0.0
WINNETKA	COOK	1989	12130	2,811.2	341	0	2	1	3	62	263	10	0
WINNETKA	COOK	1988	12370	2,603.1	322	1	1	0	13	67	223	13	4
	PERCENT CHANGE		-1.9	8.0	5.9	-100.0	100.0	0.0	-76.9	-7.5	17.9	-23.1	-100.0
WINTHROP HARBOR	LAKE	1989	5630	3,641.2	205	0	4	4	16	53	112	16	0
WINTHROP HARBOR	LAKE	1988	5460	3,113.6	170	0	1	6	9	45	99	5	5
	PERCENT CHANGE		3.1	16.9	20.6	0.0	300.0	-33.3	77.8	17.8	13.1	220.0	-100.0
WITT	MONTGOMERY	1989	1170	170.9	2	0	0	0	0	2	0	0	0
WITT	MONTGOMERY	1988	1170	341.9	4	0	0	0	1	0	3	0	0
	PERCENT CHANGE		0.0	-50.0	-50.0	0.0	0.0	0.0	-100.0	0.0	-100.0	0.0	0.0
WOOD DALE	DU PAGE	1989	11590	3,572.0	414	0	2	2	12	89	269	38	2
WOOD DALE	DU PAGE	1988	11320	3,860.4	437	0	2	3	9	86	292	41	4
	PERCENT CHANGE		2.4	-7.5	-5.3	0.0	0.0	-33.3	33.3	3.5	-7.9	-7.3	-50.0
WOOD RIVER	MADISON	1989	11660	5,651.8	659	0	3	0	21	98	511	25	1
WOOD RIVER	MADISON	1988	12050	5,908.7	712	1	6	3	13	120	536	29	4
	PERCENT CHANGE		-3.2	-4.3	-7.4	-100.0	-50.0	-100.0	61.5	-18.3	-4.7	-13.8	-75.0
WOODHULL	HENRY	1989	810	2,345.7	19	0	0	0	0	7	12	0	0
WOODHULL	HENRY	1988	830	1,445.8	12	0	0	0	0	3	9	0	0
	PERCENT CHANGE		-2.4	62.2	58.3	0.0	0.0	0.0	0.0	133.3	33.3	0.0	0.0
WOODRIDGE	DU PAGE	1989	25720	4,381.8	1127	0	7	30	41	208	737	84	20
WOODRIDGE	DU PAGE	1988	25190	4,315.2	1087	0	19	15	51	244	665	79	14
	PERCENT CHANGE		2.1	1.5	3.7	0.0	-63.2	100.0	-19.6	-14.8	10.8	6.3	42.9
WOODSTOCK	MCHENRY	1989	13060	3,514.5	459	0	0	1	20	47	381	10	0
WOODSTOCK	MCHENRY	1988	12500	3,840.0	480	2	3	2	12	39	405	15	2
	PERCENT CHANGE		4.5	-8.5	-4.4	-100.0	-100.0	-50.0	66.7	20.5	-5.9	-33.3	-100.0
WORTH	COOK	1989	11820	2,791.9	330	0	2	4	6	71	207	40	0
WORTH	COOK	1988	11830	2,637.4	312	0	3	2	8	62	214	21	2
	PERCENT CHANGE		-0.1	5.9	5.8	0.0	-33.3	100.0	-25.0	14.5	-3.3	90.5	-100.0

1 ONE OR MORE MISSING 2 NO INDEX CRIMES 3 NO RETURN FROM AGENCY 4 REPORTED THRU OTHER AGENCY 5 PARTIAL YEAR REPORTING
* MULTI-COUNTY AGENCY

CRIME INDEX/CRIME RATE COMPARISON-1989/1988 cont'd
POLICE DEPARTMENTS

GEOGRAPHIC AREA	COUNTY	YEAR	POPULATION	RATE PER 100,000	TOTAL CRIME INDEX	MURDER	CRIMINAL SEXUAL ASSAULT	ROBBERY	AGRVT. ASSAULT/ BATTERY	BURGLARY	THEFT	MOTOR VEHICLE THEFT	ARSON
YATES CITY	KNOX	1989	710	704.2	5	0	0	0	0	0	5	0	0
YATES CITY	KNOX	1988	690	144.9	1	0	0	0	0	1	0	0	0
	PERCENT CHANGE		2.9	385.9	400.0	0.0	0.0	0.0	0.0	-100.0	0.0	0.0	0.0
YORKVILLE	KENDALL	1989	4270	3,419.2	146	0	1	2	1	28	108	3	3
YORKVILLE	KENDALL	1988	3830	2,846.0	109	0	0	0	2	21	79	4	3
	PERCENT CHANGE		11.5	20.1	33.9	0.0	0.0	0.0	-50.0	33.3	36.7	-25.0	0.0
ZEIGLER	FRANKLIN	1989	1640	1,463.4	24	0	1	1	10	3	9	0	0
ZEIGLER	FRANKLIN	1988	1700	2,117.6	36	0	0	0	10	8	17	1	0
	PERCENT CHANGE		-3.5	-30.9	-33.3	0.0	0.0	0.0	0.0	-62.5	-47.1	-100.0	0.0
ZION	LAKE	1989	18970	7,622.6	1446	0	20	29	179	279	882	50	7
ZION	LAKE	1988	19110	8,780.7	1678	2	22	19	196	267	1107	59	6
	PERCENT CHANGE		-0.7	-13.2	-13.8	-100.0	-9.1	52.6	-8.7	4.5	-20.3	-15.3	16.7

CRIME INDEX/CRIME RATE COMPARISON — 1989/1988
SHERIFFS' OFFICES

GEOGRAPHIC AREA	YEAR	POPULATION	RATE PER 100,000	TOTAL CRIME INDEX	MURDER	CRIMINAL SEXUAL ASSAULT	ROBBERY	AGRVT. ASSAULT/ BATTERY	BURGLARY	THEFT	MOTOR VEHICLE THEFT	ARSON
SHERIFFS' OFFICES TOTAL	1989	2323891	1,896.1	44063	48	518	361	1968	13880	24254	2654	380
	1988	2314021	1,900.3	43974	58	453	358	2021	14373	23563	2748	400
PERCENT CHANGE		0.4	-0.2	0.2	-17.2	14.3	0.8	-2.6	-3.4	2.9	-3.4	-5.0
ADAMS S.O.	1989	27520	1,173.7	323	0	1	0	11	116	186	7	2
ADAMS S.O.	1988	28500	1,224.6	349	1	2	1	4	160	161	14	6
PERCENT CHANGE		-3.4	-4.2	-7.4	-100.0	-50.0	-100.0	175.0	-27.5	15.5	-50.0	-66.7
ALEXANDER S.O.	1989	6410	1,560.1	100	0	2	0	19	31	41	7	0
ALEXANDER S.O.	1988	6320	1,281.6	81	0	0	0	12	29	36	4	0
PERCENT CHANGE		1.4	21.7	23.5	0.0	0.0	0.0	58.3	6.9	13.9	75.0	0.0
BOND S.O.	1989	11160	1,218.6	136	0	0	0	3	73	54	6	0
BOND S.O.	1988	11100	1,099.1	122	0	0	0	2	61	48	11	0
PERCENT CHANGE		0.5	10.9	11.5	0.0	0.0	0.0	50.0	19.7	12.5	-45.5	0.0
BOONE S.O.	1989	14210	2,301.2	327	1	5	1	14	113	172	20	1
BOONE S.O.	1988	13850	2,339.4	324	1	5	0	8	97	192	21	0
PERCENT CHANGE		2.6	-1.6	0.9	0.0	0.0	0.0	75.0	16.5	-10.4	-4.8	0.0
BROWN S.O.	1989	3060	1,764.7	54	0	0	0	4	12	36	2	0
BROWN S.O.	1988	3110	1,768.5	55	0	1	0	3	25	25	1	0
PERCENT CHANGE		-1.6	-0.2	-1.8	0.0	-100.0	0.0	33.3	-52.0	44.0	100.0	0.0
BUREAU S.O.	1989	24550	863.5	212	0	1	0	4	53	134	20	0
BUREAU S.O.	1988	24670	1,041.8	257	0	0	0	4	73	170	10	0
PERCENT CHANGE		-0.5	-17.1	-17.5	0.0	0.0	0.0	0.0	-27.4	-21.2	100.0	0.0
CALHOUN S.O.	1989	5600	1,053.6	59	0	0	0	4	13	40	2	0
CALHOUN S.O.	1988	5600	821.4	46	0	0	0	2	16	27	1	0
PERCENT CHANGE		0.0	28.3	28.3	0.0	0.0	0.0	100.0	-18.7	48.1	100.0	0.0
CARROLL S.O.	1989	8280	1,147.3	95	0	0	0	0	8	86	1	0
CARROLL S.O.	1988	8350	1,640.7	137	0	1	1	2	20	110	3	0
PERCENT CHANGE		-0.8	-30.1	-30.7	0.0	-100.0	-100.0	-100.0	-60.0	-21.8	-66.7	0.0
CASS S.O.	1989	7150	587.4	42	0	0	0	3	3	34	2	0
CASS S.O.	1988	7240	331.5	24	0	0	0	0	5	18	1	0
PERCENT CHANGE		-1.2	77.2	75.0	0.0	0.0	0.0	0.0	-40.0	88.9	100.0	0.0

1 ONE OR MORE MISSING 2 NO INDEX CRIMES 3 NO RETURN FROM AGENCY 4 REPORTED THRU OTHER AGENCY 5 PARTIAL YEAR REPORTING

CRIME INDEX/CRIME RATE COMPARISON-1989/1988 cont'd
SHERIFFS' OFFICES

GEOGRAPHIC AREA	YEAR	POPULATION	RATE PER 100,000	TOTAL CRIME INDEX	MURDER	CRIMINAL SEXUAL ASSAULT	ROBBERY	AGRVT. ASSAULT/ BATTERY	BURGLARY	THEFT	MOTOR VEHICLE THEFT	ARSON
CHAMPAIGN S.O.	1989	45150	2,137.3	965	1	24	8	46	383	468	28	7
CHAMPAIGN S.O.	1988	45380	2,108.9	957	4	17	14	60	304	502	51	5
PERCENT CHANGE		-0.5	1.3	0.8	-75.0	41.2	-42.9	-23.3	26.0	-6.8	-45.1	40.0
CHRISTIAN S.O.	1989	15770	1,109.7	175	0	0	0	4	67	87	16	1
CHRISTIAN S.O.	1988	16890	959.1	162	0	0	0	3	67	83	9	0
PERCENT CHANGE		-6.6	15.7	8.0	0.0	0.0	0.0	33.3	0.0	4.8	77.8	0.0
CLARK S.O.	1989	9140	1,641.1	150	0	0	0	4	103	36	4	3
CLARK S.O.	1988	9130	1,193.9	109	0	0	0	3	61	40	4	1
PERCENT CHANGE		0.1	37.5	37.6	0.0	0.0	0.0	33.3	68.9	-10.0	0.0	200.0
CLAY S.O.	1989	9550	1,633.5	156	0	0	0	6	69	77	4	0
CLAY S.O.	1988	9580	1,691.0	162	0	0	0	3	58	95	3	3
PERCENT CHANGE		-0.3	-3.4	-3.7	0.0	0.0	0.0	100.0	19.0	-18.9	33.3	-100.0
CLINTON S.O.	1989	18630	563.6	105	1	1	1	0	43	45	14	0
CLINTON S.O.	1988	18200	708.8	129	0	2	1	6	62	45	11	2
PERCENT CHANGE		2.4	-20.5	-18.6	0.0	-50.0	0.0	-100.0	-30.6	0.0	27.3	-100.0
COLES S.O.	1989	14320	1,473.5	211	0	1	0	16	68	123	3	0
COLES S.O.	1988	13990	1,765.5	247	0	1	2	19	76	135	9	5
PERCENT CHANGE		2.4	-16.5	-14.6	0.0	0.0	-100.0	-15.8	-10.5	-8.9	-66.7	-100.0
COOK S.O.	1989	130883	3,707.9	4853	1	34	68	212	1127	2865	510	36
COOK S.O.	1988	130943	3,881.8	5083	4	37	60	200	1364	2833	547	38
PERCENT CHANGE		0.0	-4.5	-4.5	-75.0	-8.1	13.3	6.0	-17.4	1.1	-6.8	-5.3
CRAWFORD S.O.	1989	10820	295.7	32	0	0	0	0	16	16	0	0
CRAWFORD S.O.	1988	10970	747.5	82	0	0	0	0	33	44	4	1
PERCENT CHANGE		-1.4	-60.4	-61.0	0.0	0.0	0.0	0.0	-51.5	-63.6	-100.0	-100.0
CUMBERLAND S.O.	1989	7690	780.2	60	0	0	0	1	15	41	2	1
CUMBERLAND S.O.	1988	7670	860.5	66	0	1	0	1	7	50	7	0
PERCENT CHANGE		0.3	-9.3	-9.1	0.0	-100.0	0.0	0.0	114.3	-18.0	-71.4	0.0
DE KALB S.O.	1989	21500	1,065.1	229	0	5	0	7	45	156	7	9
DE KALB S.O.	1988	21080	1,314.0	277	0	6	1	5	60	190	13	2
PERCENT CHANGE		2.0	-18.9	-17.3	0.0	-16.7	-100.0	40.0	-25.0	-17.9	-46.2	350.0

DE WITT S.O.	1989	7580	2,440.6	185	0	14	0	13	39	109	9	1
DE WITT S.O.	1988	7520	1,795.2	135	0	3	1	7	25	95	4	0
PERCENT CHANGE		0.8	36.0	37.0	0.0	366.7	-100.0	85.7	56.0	14.7	125.0	0.0
DOUGLAS S.O.	1989	8840	554.3	49	0	0	0	4	18	23	3	1
DOUGLAS S.O.	1988	8770	649.9	57	0	0	0	1	21	30	5	0
PERCENT CHANGE		0.8	-14.7	-14.0	0.0	0.0	0.0	300.0	-14.3	-23.3	-40.0	0.0
DU PAGE S.O.	1989	128610	2,565.1	3299	2	10	35	97	752	2069	297	37
DU PAGE S.O.	1988	126039	2,230.3	2811	3	11	22	105	742	1645	252	31
PERCENT CHANGE		2.0	15.0	17.4	-33.3	-9.1	59.1	-7.6	1.3	25.8	17.9	19.4
EDGAR S.O.	1989	10190	1,059.9	108	0	0	1	2	16	84	4	1
EDGAR S.O.	1988	10320	1,676.4	173	0	2	1	8	27	127	7	1
PERCENT CHANGE		-1.3	-36.8	-37.6	0.0	-100.0	0.0	-75.0	-40.7	-33.9	-42.9	0.0
EDWARDS S.O.	1989	4530	750.6	34	0	0	0	2	1	25	6	0
EDWARDS S.O.	1988	7110	253.2	18	0	0	0	1	2	13	2	0
PERCENT CHANGE		-36.3	196.5	88.9	0.0	0.0	0.0	100.0	-50.0	92.3	200.0	0.0
EFFINGHAM S.O.	1989	18510	1,323.6	245	0	3	0	5	93	139	4	1
EFFINGHAM S.O.	1988	17840	1,025.8	183	0	1	0	3	48	120	11	0
PERCENT CHANGE		3.8	29.0	33.9	0.0	200.0	0.0	66.7	93.8	15.8	-63.6	0.0
FAYETTE S.O.	1989	14820	600.5	89	0	0	0	1	34	51	3	0
FAYETTE S.O.	1988	14660	825.4	121	0	0	1	1	43	71	5	0
PERCENT CHANGE		1.1	-27.2	-26.4	0.0	0.0	-100.0	0.0	-20.9	-28.2	-40.0	0.0
FORD S.O.	1989	7200	1,250.0	90	0	0	0	5	21	60	3	1
FORD S.O.	1988	7220	526.3	38	0	0	0	0	0	38	0	0
PERCENT CHANGE		-0.3	137.5	136.8	0.0	0.0	0.0	0.0	0.0	57.9	0.0	0.0
FRANKLIN S.O.	1989	17130	379.5	65	0	0	0	5	20	34	6	0
FRANKLIN S.O.	1988	16870	397.2	67	0	0	0	9	20	31	7	0
PERCENT CHANGE		1.5	-4.5	-3.0	0.0	0.0	0.0	-44.4	0.0	9.7	-14.3	0.0
FULTON S.O.	1989	17780	1,355.5	241	0	5	1	8	92	124	8	3
FULTON S.O.	1988	17590	1,290.5	227	0	6	0	5	107	94	12	3
PERCENT CHANGE		1.1	5.0	6.2	0.0	-16.7	0.0	60.0	-14.0	31.9	-33.3	0.0
GALLATIN S.O.	1989	3340	718.6	24	0	1	0	7	4	8	4	0
GALLATIN S.O.	1988	3420	672.5	23	1	0	0	11	5	5	1	0
PERCENT CHANGE		-2.3	6.8	4.3	-100.0	0.0	0.0	-36.4	-20.0	60.0	300.0	0.0

1 ONE OR MORE MISSING 2 NO INDEX CRIMES 3 NO RETURN FROM AGENCY 4 REPORTED THRU OTHER AGENCY 5 PARTIAL YEAR REPORTING

CRIME INDEX/CRIME RATE COMPARISON-1989/1988 cont'd
SHERIFFS' OFFICES

GEOGRAPHIC AREA	YEAR	POPULATION	RATE PER 100,000	TOTAL CRIME INDEX	MURDER	CRIMINAL SEXUAL ASSAULT	ROBBERY	AGRVT. ASSAULT/ BATTERY	BURGLARY	THEFT	MOTOR VEHICLE THEFT	ARSON
GREENE S.O.	1989	7290	1,961.6	143	0	0	0	0	75	65	3	0
GREENE S.O.	1988	7210	1,816.9	131	0	0	0	2	80	40	9	0
PERCENT CHANGE		1.1	8.0	9.2	0.0	0.0	0.0	-100.0	-6.2	62.5	-66.7	0.0
GRUNDY S.O.	1989	15900	1,572.3	250	0	3	0	16	39	179	10	3
GRUNDY S.O.	1988	15530	1,951.1	303	1	3	1	5	80	196	15	2
PERCENT CHANGE		2.4	-19.4	-17.5	-100.0	0.0	-100.0	220.0	-51.2	-8.7	-33.3	50.0
HAMILTON S.O.	1989	6300	1,015.9	64	0	0	0	0	29	32	2	1
HAMILTON S.O.	1988	6290	953.9	60	0	0	0	1	32	25	2	0
PERCENT CHANGE		0.2	6.5	6.7	0.0	0.0	0.0	-100.0	-9.4	28.0	0.0	0.0
HANCOCK S.O.	1989	14220	1,167.4	166	0	0	0	0	43	119	4	0
HANCOCK S.O.	1988	14420	915.4	132	0	1	0	4	53	69	4	1
PERCENT CHANGE		-1.4	27.5	25.8	0.0	-100.0	0.0	-100.0	-18.9	72.5	0.0	-100.0
HARDIN S.O.	1989	5300	283.0	15	0	2	0	1	0	12	0	0
HARDIN S.O.	1 1988	4060	418.7	17	0	0	0	0	0	17	0	0
HENDERSON S.O.	1989	8650	682.1	59	0	0	0	5	11	41	1	1
HENDERSON S.O.	1988	8570	1,435.2	123	0	0	0	6	39	77	1	0
PERCENT CHANGE		0.9	-52.5	-52.0	0.0	0.0	0.0	-16.7	-71.8	-46.8	0.0	0.0
HENRY S.O.	1989	23460	656.4	154	0	0	0	2	30	114	8	0
HENRY S.O.	1988	23990	942.1	226	0	0	1	5	58	153	9	0
PERCENT CHANGE		-2.2	-30.3	-31.9	0.0	0.0	-100.0	-60.0	-48.3	-25.5	-11.1	0.0
IROQUOIS S.O.	1989	24260	709.0	172	0	1	0	3	53	109	3	3
IROQUOIS S.O.	1988	24420	1,199.8	293	1	3	0	6	79	188	5	11
PERCENT CHANGE		-0.7	-40.9	-41.3	-100.0	-66.7	0.0	-50.0	-32.9	-42.0	-40.0	-72.7
JACKSON S.O.	1989	24750	4,319.2	1069	0	8	7	18	555	441	26	14
JACKSON S.O.	1988	24670	3,109.0	767	0	5	5	27	414	287	21	8
PERCENT CHANGE		0.3	38.9	39.4	0.0	60.0	40.0	-33.3	34.1	53.7	23.8	75.0
JASPER S.O.	1989	7960	1,231.2	98	0	1	0	3	39	46	7	2
JASPER S.O.	1988	7970	1,417.8	113	0	2	0	4	31	65	8	3
PERCENT CHANGE		-0.1	-13.2	-13.3	0.0	-50.0	0.0	-25.0	25.8	-29.2	-12.5	-33.3

JEFFERSON S.O.	1989	20490	2,123.0	435	1	5	0	14	190	205	15	5
JEFFERSON S.O.	1988	20630	2,123.1	438	1	4	3	17	164	215	26	8
PERCENT CHANGE		-0.7	0.0	-0.7	0.0	25.0	-100.0	-17.6	15.9	-4.7	-42.3	-37.5
JERSEY S.O.	1989	11790	1,781.2	210	1	1	2	6	80	113	2	5
JERSEY S.O.	1988	11570	1,962.0	227	0	0	0	6	89	127	4	1
PERCENT CHANGE		1.9	-9.2	-7.5	0.0	0.0	0.0	0.0	-10.1	-11.0	-50.0	400.0
JO DAVIESS S.O.	1989	12420	1,618.4	201	0	4	0	2	52	135	3	5
JO DAVIESS S.O.	1988	12530	1,372.7	172	0	1	0	7	46	110	5	3
PERCENT CHANGE		-0.9	17.9	16.9	0.0	300.0	0.0	-71.4	13.0	22.7	-40.0	66.7
JOHNSON S.O.	1989	9970	160.5	16	0	0	0	5	4	7	0	0
JOHNSON S.O.	1988	9540	199.2	19	0	0	0	1	10	8	0	0
PERCENT CHANGE		4.5	-19.4	-15.8	0.0	0.0	0.0	400.0	-60.0	-12.5	0.0	0.0
KANE S.O.	1989	64710	1,919.3	1242	2	13	12	43	503	594	61	14
KANE S.O.	1988	59830	2,186.2	1308	0	10	19	37	513	661	48	20
PERCENT CHANGE		8.2	-12.2	-5.0	0.0	30.0	-36.8	16.2	-1.9	-10.1	27.1	-30.0
KANKAKEE S.O.	1989	39520	2,353.2	930	4	29	6	126	306	390	46	23
KANKAKEE S.O.	1988	39300	2,002.5	787	3	23	7	98	282	309	52	13
PERCENT CHANGE		0.6	17.5	18.2	33.3	26.1	-14.3	28.6	8.5	26.2	-11.5	76.9
KENDALL S.O.	1989	24996	2,388.4	597	1	2	3	16	166	364	39	6
KENDALL S.O.	1988	24566	2,047.5	503	0	5	2	19	199	247	26	5
PERCENT CHANGE		1.8	16.6	18.7	0.0	-60.0	50.0	-15.8	-16.6	47.4	50.0	20.0
KNOX S.O.	1989	16150	1,578.9	255	1	4	2	6	110	128	2	2
KNOX S.O.	1988	16270	1,610.3	262	0	1	0	7	129	113	10	2
PERCENT CHANGE		-0.7	-1.9	-2.7	0.0	300.0	0.0	-14.3	-14.7	13.3	-80.0	0.0
LA SALLE S.O.	1989	36590	1,576.9	577	0	3	3	13	200	298	55	5
LA SALLE S.O.	1988	37340	1,170.3	437	0	2	2	20	156	218	34	5
PERCENT CHANGE		-2.0	34.7	32.0	0.0	50.0	50.0	-35.0	28.2	36.7	61.8	0.0
LAKE S.O.	1989	105760	2,775.2	2935	1	40	20	149	853	1569	270	33
LAKE S.O.	1988	102860	2,917.6	3001	3	30	24	167	936	1490	313	38
PERCENT CHANGE		2.8	-4.9	-2.2	-66.7	33.3	-16.7	-10.8	-8.9	5.3	-13.7	-13.2
LAWRENCE S.O.	1989	14670	1,608.7	236	0	0	0	1	43	185	7	0
LAWRENCE S.O.	1988	15230	1,707.2	260	0	0	0	1	50	201	8	0
PERCENT CHANGE		-3.7	-5.8	-9.2	0.0	0.0	0.0	0.0	-14.0	-8.0	-12.5	0.0

1 ONE OR MORE MISSING 2 NO INDEX CRIMES 3 NO RETURN FROM AGENCY 4 REPORTED THRU OTHER AGENCY 5 PARTIAL YEAR REPORTING

CRIME INDEX/CRIME RATE COMPARISON-1989/1988 cont'd
SHERIFFS' OFFICES

GEOGRAPHIC AREA	YEAR	POPULATION	RATE PER 100,000	TOTAL CRIME INDEX	MURDER	CRIMINAL SEXUAL ASSAULT	ROBBERY	AGRVT. ASSAULT/ BATTERY	BURGLARY	THEFT	MOTOR VEHICLE THEFT	ARSON
LEE S.O.	1989	17120	1,693.9	290	0	3	1	7	103	160	11	5
LEE S.O.	1988	17840	1,620.0	289	1	3	3	11	149	112	9	1
PERCENT CHANGE		-4.0	4.6	0.3	-100.0	0.0	-66.7	-36.4	-30.9	42.9	22.2	400.0
LIVINGSTON S.O.	1989	21600	1,472.2	318	0	6	2	15	60	219	16	0
LIVINGSTON S.O.	1988	21480	1,312.8	282	0	8	0	7	53	201	11	2
PERCENT CHANGE		0.6	12.1	12.8	0.0	-25.0	0.0	114.3	13.2	9.0	45.5	-100.0
LOGAN S.O.	1989	14200	1,281.7	182	0	0	0	2	77	91	9	3
LOGAN S.O.	1988	13990	1,565.4	219	0	2	0	13	85	105	13	1
PERCENT CHANGE		1.5	-18.1	-16.9	0.0	-100.0	0.0	-84.6	-9.4	-13.3	-30.8	200.0
MACON S.O.	1989	26490	2,182.0	578	0	3	4	9	217	326	15	4
MACON S.O.	1988	27250	2,524.8	688	2	9	8	18	198	424	26	3
PERCENT CHANGE		-2.8	-13.6	-16.0	-100.0	-66.7	-50.0	-50.0	9.6	-23.1	-42.3	33.3
MACOUPIN S.O.	1989	20970	543.6	114	0	1	5	0	61	32	13	2
MACOUPIN S.O.	1988	20820	586.0	122	0	0	6	0	81	24	11	0
PERCENT CHANGE		0.7	-7.2	-6.6	0.0	0.0	-16.7	0.0	-24.7	33.3	18.2	0.0
MADISON S.O.	1989	83209	1,912.1	1591	1	30	26	91	587	754	100	2
MADISON S.O.	1988	83309	2,191.8	1826	5	26	18	59	791	830	90	7
PERCENT CHANGE		-0.1	-12.8	-12.9	-80.0	15.4	44.4	54.2	-25.8	-9.2	11.1	-71.4
MARION S.O.	1989	21700	940.1	204	0	1	1	5	50	143	3	1
MARION S.O.	1988	21700	852.5	185	0	3	1	7	54	117	1	2
PERCENT CHANGE		0.0	10.3	10.3	0.0	-66.7	0.0	-28.6	-7.4	22.2	200.0	-50.0
MARSHALL S.O.	1989	8840	33.9	3	0	1	0	0	1	1	0	0
MARSHALL S.O.	1988	8840	33.9	3	0	0	0	0	1	1	0	1
PERCENT CHANGE		0.0	0.0	0.0	0.0	0.0	0.0	0.0	0.0	0.0	0.0	-100.0
MASON S.O.	1989	9570	877.7	84	0	0	0	3	22	55	2	2
MASON S.O.	1988	9610	905.3	87	0	0	0	2	24	56	5	0
PERCENT CHANGE		-0.4	-3.0	-3.4	0.0	0.0	0.0	50.0	-8.3	-1.8	-60.0	0.0
MASSAC S.O.	1989	7950	2,163.5	172	0	1	1	14	72	70	11	3
MASSAC S.O.	1988	7930	1,954.6	155	1	1	1	25	52	72	3	0
PERCENT CHANGE		0.3	10.7	11.0	-100.0	0.0	0.0	-44.0	38.5	-2.8	266.7	0.0

MCDONOUGH S.O.	1989	16480	928.4	153	0	1	0	6	62	84	0	0
MCDONOUGH S.O.	1988	16670	995.8	166	0	0	0	4	50	105	6	1
PERCENT CHANGE		-1.1	-6.8	-7.8	0.0	0.0	0.0	50.0	24.0	-20.0	-100.0	-100.0
MCHENRY S.O.	1989	70110	2,192.3	1537	0	30	7	27	386	995	85	7
MCHENRY S.O.	1988	70440	2,003.1	1411	1	14	3	26	341	920	104	2
PERCENT CHANGE		-0.5	9.4	8.9	-100.0	114.3	133.3	3.8	13.2	8.2	-18.3	250.0
MCLEAN S.O.	1989	34880	2,072.8	723	0	16	3	21	348	313	16	6
MCLEAN S.O.	1988	35150	1,872.0	658	0	14	2	14	273	338	15	2
PERCENT CHANGE		-0.8	10.7	9.9	0.0	14.3	50.0	50.0	27.5	-7.4	6.7	200.0
MENARD S.O.	1989	9300	655.9	61	0	0	0	1	32	28	0	0
MENARD S.O.	1988	8540	714.3	61	0	0	0	2	27	28	2	2
PERCENT CHANGE		8.9	-8.2	0.0	0.0	0.0	0.0	-50.0	18.5	0.0	-100.0	-100.0
MERCER S.O.	1989	14210	795.2	113	0	1	1	6	21	74	7	3
MERCER S.O.	1988	14320	495.8	71	0	0	0	3	24	38	5	1
PERCENT CHANGE		-0.8	60.4	59.2	0.0	0.0	0.0	100.0	-12.5	94.7	40.0	200.0
MONROE S.O.	1989	12180	1,157.6	141	0	3	1	6	61	66	4	0
MONROE S.O.	1988	11890	1,387.7	165	0	0	3	16	67	63	12	4
PERCENT CHANGE		2.4	-16.6	-14.5	0.0	0.0	-66.7	-62.5	-9.0	4.8	-66.7	-100.0
MONTGOMERY S.O.	1989	16760	584.7	98	1	0	0	4	47	45	1	0
MONTGOMERY S.O.	1988	16650	636.6	106	0	0	0	8	51	45	2	0
PERCENT CHANGE		0.7	-8.2	-7.5	0.0	0.0	0.0	-50.0	-7.8	0.0	-50.0	0.0
MORGAN S.O.	1989	13240	1,797.6	238	0	6	1	9	98	116	5	3
MORGAN S.O.	1988	13030	1,527.2	199	0	4	0	9	69	113	4	0
PERCENT CHANGE		1.6	17.7	19.6	0.0	50.0	0.0	0.0	42.0	2.7	25.0	0.0
MOULTRIE S.O.	1989	9200	1,337.0	123	0	1	0	2	43	72	5	0
MOULTRIE S.O.	1988	9270	1,370.0	127	0	8	0	8	41	57	10	3
PERCENT CHANGE		-0.8	-2.4	-3.1	0.0	-87.5	0.0	-75.0	4.9	26.3	-50.0	-100.0
OGLE S.O.	1989	25530	987.1	252	0	2	0	15	74	151	9	1
OGLE S.O.	1988	25710	599.0	154	0	3	0	7	29	110	5	0
PERCENT CHANGE		-0.7	64.8	63.6	0.0	-33.3	0.0	114.3	155.2	37.3	80.0	0.0
PEORIA S.O.	1989	50105	2,410.9	1208	1	17	15	70	291	741	60	13
PEORIA S.O.	1988	50335	2,632.4	1325	5	25	7	59	420	731	63	15
PERCENT CHANGE		-0.5	-8.4	-8.8	-80.0	-32.0	114.3	18.6	-30.7	1.4	-4.8	-13.3

1 ONE OR MORE MISSING 2 NO INDEX CRIMES 3 NO RETURN FROM AGENCY 4 REPORTED THRU OTHER AGENCY 5 PARTIAL YEAR REPORTING

CRIME INDEX/CRIME RATE COMPARISON-1989/1988 cont'd
SHERIFFS' OFFICES

GEOGRAPHIC AREA	YEAR	POPULATION	RATE PER 100,000	TOTAL CRIME INDEX	MURDER	CRIMINAL SEXUAL ASSAULT	ROBBERY	AGRVT. ASSAULT/ BATTERY	BURGLARY	THEFT	MOTOR VEHICLE THEFT	ARSON
PERRY S.O.	1989	12100	1,173.6	142	0	1	0	10	49	77	4	1
PERRY S.O.	1988	12240	1,405.2	172	0	0	0	8	49	109	4	2
PERCENT CHANGE		-1.1	-16.5	-17.4	0.0	0.0	0.0	25.0	0.0	-29.4	0.0	-50.0
PIATT S.O.	1989	11500	1,521.7	175	0	2	0	5	76	81	9	2
PIATT S.O.	1988	11430	988.6	113	0	1	0	6	57	42	4	3
PERCENT CHANGE		0.6	53.9	54.9	0.0	100.0	0.0	-16.7	33.3	92.9	125.0	-33.3
PIKE S.O.	1989	13790	1,479.3	204	0	0	0	4	47	145	8	0
PIKE S.O.	1988	13940	1,642.8	229	1	1	1	2	71	147	6	0
PERCENT CHANGE		-1.1	-9.9	-10.9	-100.0	-100.0	-100.0	100.0	-33.8	-1.4	33.3	0.0
POPE S.O.	1989	4300	1,046.5	45	1	0	0	4	23	13	4	0
POPE S.O.	1988	4400	1,636.4	72	0	2	0	7	36	26	1	0
PERCENT CHANGE		-2.3	-36.0	-37.5	0.0	-100.0	0.0	-42.9	-36.1	-50.0	300.0	0.0
PULASKI S.O.	1989	8500	447.1	38	1	2	2	19	3	10	1	0
PULASKI S.O.	1988	8500	341.2	29	1	1	1	10	4	8	3	1
PERCENT CHANGE		0.0	31.0	31.0	0.0	100.0	100.0	90.0	-25.0	25.0	-66.7	-100.0
PUTNAM S.O.	1989	5700	614.0	35	0	0	0	1	11	22	1	0
PUTNAM S.O.	1988	5900	593.2	35	0	1	0	1	17	15	1	0
PERCENT CHANGE		-3.4	3.5	0.0	0.0	-100.0	0.0	0.0	-35.3	46.7	0.0	0.0
RANDOLPH S.O.	1989	18780	729.5	137	0	1	0	1	48	77	9	1
RANDOLPH S.O.	1988	18370	718.6	132	0	2	0	1	48	71	9	1
PERCENT CHANGE		2.2	1.5	3.8	0.0	-50.0	0.0	0.0	0.0	8.5	0.0	0.0
RICHLAND S.O.	1989	8390	2,443.4	205	0	4	0	0	95	97	8	1
RICHLAND S.O.	1988	8510	1,938.9	165	0	0	0	6	65	85	7	2
PERCENT CHANGE		-1.4	26.0	24.2	0.0	0.0	0.0	-100.0	46.2	14.1	14.3	-50.0
ROCK ISLAND S.O.	1989	26410	980.7	259	0	3	1	4	76	168	6	1
ROCK ISLAND S.O.	1988	27900	1,186.4	331	0	3	0	14	116	188	9	1
PERCENT CHANGE		-5.3	-17.3	-21.8	0.0	0.0	0.0	-71.4	-34.5	-10.6	-33.3	0.0
SALINE S.O.	1989	12450	1,052.2	131	0	0	0	3	38	79	10	1
SALINE S.O.	1988	12630	1,061.0	134	0	0	0	4	38	83	8	1
PERCENT CHANGE		-1.4	-0.8	-2.2	0.0	0.0	0.0	-25.0	0.0	-4.8	25.0	0.0

SANGAMON S.O.	1989	61470	2,097.0	1289	2	26	12	92	523	576	48	10
SANGAMON S.O.	1988	59530	2,744.8	1634	3	25	17	98	584	799	79	29
PERCENT CHANGE		3.3	-23.6	-21.1	-33.3	4.0	-29.4	-6.1	-10.4	-27.9	-39.2	-65.5
SCHUYLER S.O.	1989	4740	1,075.9	51	0	1	0	1	2	46	1	0
SCHUYLER S.O.	1988	4720	1,059.3	50	0	2	0	3	4	38	3	0
PERCENT CHANGE		0.4	1.6	2.0	0.0	-50.0	0.0	-66.7	-50.0	21.1	-66.7	0.0
SCOTT S.O.	1989	4340	898.6	39	0	2	0	0	11	23	3	0
SCOTT S.O.	1988	4270	655.7	28	0	0	1	1	4	22	0	0
PERCENT CHANGE		1.6	37.0	39.3	0.0	0.0	-100.0	-100.0	175.0	4.5	0.0	0.0
SHELBY S.O.	1989	18570	710.8	132	0	0	0	0	59	72	1	0
SHELBY S.O.	1988	18550	846.4	157	0	0	0	0	57	95	5	0
PERCENT CHANGE		0.1	-16.0	-15.9	0.0	0.0	0.0	0.0	3.5	-24.2	-80.0	0.0
ST. CLAIR S.O.	1989	65919	2,459.1	1621	10	27	23	53	495	899	98	16
ST. CLAIR S.O.	1988	67159	2,315.4	1555	3	19	17	68	584	764	88	12
PERCENT CHANGE		-1.8	6.2	4.2	233.3	42.1	35.3	-22.1	-15.2	17.7	11.4	33.3
STARK S.O.	1989	6600	1,045.5	69	0	1	0	5	22	39	0	2
STARK S.O.	1988	6800	985.3	67	0	1	0	3	23	40	0	0
PERCENT CHANGE		-2.9	6.1	3.0	0.0	0.0	0.0	66.7	-4.3	-2.5	0.0	0.0
STEPHENSON S.O.	1989	23810	1,201.2	286	0	2	1	20	83	171	7	2
STEPHENSON S.O.	1988	23570	1,328.0	313	1	2	1	12	61	222	9	5
PERCENT CHANGE		1.0	-9.5	-8.6	-100.0	0.0	0.0	66.7	36.1	-23.0	-22.2	-60.0
TAZEWELL S.O.	1989	31820	760.5	242	0	2	0	5	95	133	6	1
TAZEWELL S.O.	1988	31660	931.8	295	0	2	0	10	91	190	2	0
PERCENT CHANGE		0.5	-18.4	-18.0	0.0	0.0	0.0	-50.0	4.4	-30.0	200.0	0.0
UNION S.O.	1989	9730	935.3	91	0	0	0	5	15	55	13	3
UNION S.O.	1988	9770	849.5	83	0	0	0	8	15	48	9	3
PERCENT CHANGE		-0.4	10.1	9.6	0.0	0.0	0.0	-37.5	0.0	14.6	44.4	0.0
VERMILION S.O.	1989	49290	2,124.2	1047	1	11	16	59	335	579	39	7
VERMILION S.O.	1988	48610	2,254.7	1096	1	7	15	88	354	595	29	7
PERCENT CHANGE		1.4	-5.8	-4.5	0.0	57.1	6.7	-33.0	-5.4	-2.7	34.5	0.0
WABASH S.O.	1989	5010	1,257.5	63	0	0	0	2	34	24	3	0
WABASH S.O.	1988	4970	1,227.4	61	0	0	0	1	24	34	2	0
PERCENT CHANGE		0.8	2.5	3.3	0.0	0.0	0.0	100.0	41.7	-29.4	50.0	0.0

1 ONE OR MORE MISSING 2 NO INDEX CRIMES 3 NO RETURN FROM AGENCY 4 REPORTED THRU OTHER AGENCY 5 PARTIAL YEAR REPORTING

CRIME INDEX/CRIME RATE COMPARISON-1989/1988 cont'd
SHERIFFS' OFFICES

GEOGRAPHIC AREA	YEAR	POPULATION	RATE PER 100,000	TOTAL CRIME INDEX	MURDER	CRIMINAL SEXUAL ASSAULT	ROBBERY	AGRVT. ASSAULT/ BATTERY	BURGLARY	THEFT	MOTOR VEHICLE THEFT	ARSON
WARREN S.O.	1989	9650	1,139.9	110	1	2	0	3	47	56	1	0
WARREN S.O.	1988	9890	839.2	83	0	0	0	4	39	38	2	0
PERCENT CHANGE		-2.4	35.8	32.5	0.0	0.0	0.0	-25.0	20.5	47.4	-50.0	0.0
WASHINGTON S.O.	1989	11010	1,616.7	178	1	0	0	5	63	103	5	1
WASHINGTON S.O.	1988	10730	1,491.1	160	0	0	0	6	43	102	7	2
PERCENT CHANGE		2.6	8.4	11.3	0.0	0.0	0.0	-16.7	46.5	1.0	-28.6	-50.0
WAYNE S.O.	1989	12080	778.1	94	0	0	0	0	40	44	10	0
WAYNE S.O.	1988	12230	654.1	80	0	0	0	1	34	35	10	0
PERCENT CHANGE		-1.2	19.0	17.5	0.0	0.0	0.0	-100.0	17.6	25.7	0.0	0.0
WHITE S.O.	1989	9950	492.5	49	0	0	0	0	13	30	6	0
WHITE S.O.	1 1988	10170	629.3	64	0	1	0	1	14	40	8	0
WHITESIDE S.O.	1989	21670	1,675.1	363	1	2	5	1	119	229	4	2
WHITESIDE S.O.	1988	22000	1,254.5	276	0	0	0	10	86	166	12	2
PERCENT CHANGE		-1.5	33.5	31.5	0.0	0.0	0.0	-90.0	38.4	38.0	-66.7	0.0
WILL S.O.	1989	116014	2,679.0	3108	5	37	37	248	863	1640	238	40
WILL S.O.	1988	113605	2,925.0	3323	5	42	51	242	965	1731	234	53
PERCENT CHANGE		2.1	-8.4	-6.5	0.0	-11.9	-27.5	2.5	-10.6	-5.3	1.7	-24.5
WILLIAMSON S.O.	1989	24700	2,125.5	525	0	2	3	35	183	257	40	5
WILLIAMSON S.O.	1988	24300	1,901.2	462	1	1	4	48	139	228	36	5
PERCENT CHANGE		1.6	11.8	13.6	-100.0	100.0	-25.0	-27.1	31.7	12.7	11.1	0.0
WINNEBAGO S.O.	1989	65490	3,742.6	2451	5	39	23	125	837	1296	125	1
WINNEBAGO S.O.	1988	65100	3,387.1	2205	3	30	29	127	760	1127	126	3
PERCENT CHANGE		0.6	10.5	11.2	66.7	30.0	-20.7	-1.6	10.1	15.0	-0.8	-66.7
WOODFORD S.O.	1989	21385	766.9	164	0	5	0	9	33	108	8	1
WOODFORD S.O.	1988	21065	807.0	170	1	4	- 0	5	53	96	8	3
PERCENT CHANGE		1.5	-5.0	-3.5	-100.0	25.0	0.0	80.0	-37.7	12.5	0.0	-66.7

CRIME INDEX/CRIME RATE COMPARISON — 1989/1988
COLLEGES AND UNIVERSITIES

AGENCY	COUNTY	YEAR	POPULATION	RATE PER 100,000	TOTAL CRIME INDEX	MURDER	CRIMINAL SEXUAL ASSAULT	ROBBERY	AGRVT. ASSAULT/ BATTERY	BURGLARY	THEFT	MOTOR VEHICLE THEFT	ARSON
COLLEGES AND UNIVERSITIES TOTAL		1989	0	0.0	5590	0	35	25	64	467	4862	121	16
		1988	0	0.0	5502	0	33	33	48	436	4818	131	3
	PERCENT CHANGE		0.0	0.0	1.6	0.0	6.1	-24.2	33.3	7.1	0.9	-7.6	433.3
BLACK HAWK COLLEGE	ROCK ISLAND	1989	0	0.0	49	0	0	0	0	0	49	0	0
BLACK HAWK COLLEGE	ROCK ISLAND	1988	0	0.0	21	0	0	0	0	0	21	0	0
	PERCENT CHANGE		0.0	0.0	133.3	0.0	0.0	0.0	0.0	0.0	133.3	0.0	0.0
CHICAGO STATE UNIV	COOK	1989	0	0.0	103	0	0	1	0	0	95	7	0
CHICAGO STATE UNIV	COOK	1988	0	0.0	63	0	0	1	0	0	59	3	0
	PERCENT CHANGE		0.0	0.0	63.5	0.0	0.0	0.0	0.0	0.0	61.0	133.3	0.0
DU PAGE COLLEGE	DU PAGE	1 1989	0	0.0	146	0	0	0	1	21	122	1	1
DU PAGE COLLEGE	DU PAGE	1 1988	0	0.0	170	0	0	0	0	17	153	0	0
EASTERN ILL. UNIV.	COLES	1989	0	0.0	295	0	4	2	5	29	253	2	0
EASTERN ILL. UNIV	COLES	1988	0	0.0	292	0	4	0	6	29	248	5	0
	PERCENT CHANGE		0.0	0.0	1.0	0.0	0.0	0.0	-16.7	0.0	2.0	-60.0	0.0
GOVERNORS ST. UNIV	WILL	1 1989	0	0.0	27	0	0	0	0	0	26	1	0
GOVERNORS ST. UNIV	WILL	1988	0	0.0	53	0	0	6	2	1	43	1	0
ILLINOIS STATE U.	MCLEAN	1989	0	0.0	472	0	6	1	4	83	372	6	0
ILLINOIS STATE U.	MCLEAN	1988	0	0.0	570	0	9	2	3	88	458	10	0
	PERCENT CHANGE		0.0	0.0	-17.2	0.0	-33.3	-50.0	33.3	-5.7	-18.8	-40.0	0.0
JOHN A LOGAN COLL	WILLIAMSON	1989	0	0.0	21	0	0	0	0	3	18	0	0
JOHN A LOGAN COLL	WILLIAMSON	1988	0	0.0	16	0	0	0	0	2	13	1	0
	PERCENT CHANGE		0.0	0.0	31.3	0.0	0.0	0.0	0.0	50.0	38.5	-100.0	0.0
JOLIET JR COLLEGE	WILL	1989	0	0.0	86	0	1	1	3	7	71	1	2
JOLIET JR COLLEGE	WILL	1988	0	0.0	59	0	0	0	0	2	55	1	1
	PERCENT CHANGE		0.0	0.0	45.8	0.0	0.0	0.0	0.0	250.0	29.1	0.0	100.0
LAKE COUNTY COLL	LAKE	1989	0	0.0	62	0	0	0	0	2	57	3	0
LAKE COUNTY COLL	LAKE	1988	0	0.0	98	0	0	1	1	5	91	0	0
	PERCENT CHANGE		0.0	0.0	-36.7	0.0	0.0	-100.0	-100.0	-60.0	-37.4	0.0	0.0

1 ONE OR MORE MISSING 2 NO INDEX CRIMES 3 NO RETURN FROM AGENCY 4 REPORTED THRU OTHER AGENCY 5 PARTIAL YEAR REPORTING

CRIME INDEX/CRIME RATE COMPARISON-1989/1988 cont'd
COLLEGES AND UNIVERSITIES

AGENCY	COUNTY	YEAR	POPULATION	RATE PER 100,000	TOTAL CRIME INDEX	MURDER	CRIMINAL SEXUAL ASSAULT	ROBBERY	AGRVT. ASSAULT/ BATTERY	BURGLARY	THEFT	MOTOR VEHICLE THEFT	ARSON
MORTON JUNIOR COLL	COOK	1989	0	0.0	36	0	0	0	0	1	35	0	0
MORTON JUNIOR COLL	COOK	1988	0	0.0	31	0	0	0	0	2	27	2	0
	PERCENT CHANGE		0.0	0.0	16.1	0.0	0.0	0.0	0.0	-50.0	29.6	-100.0	0.0
NORTHEASTERN ILL U	COOK	1989	0	0.0	144	0	0	2	1	27	111	3	0
NORTHEASTERN ILL U	COOK	1988	0	0.0	106	0	0	0	1	18	84	3	0
	PERCENT CHANGE		0.0	0.0	35.8	0.0	0.0	0.0	0.0	50.0	32.1	0.0	0.0
NORTHERN ILL UNIV.	DE KALB	1989	0	0.0	523	0	10	1	5	85	408	8	6
NORTHERN ILL UNIV	DE KALB	1988	0	0.0	471	0	7	0	2	60	395	6	1
	PERCENT CHANGE		0.0	0.0	11.0	0.0	42.9	0.0	150.0	41.7	3.3	33.3	500.0
ROCK VALLEY COLL	WINNEBAGO	1989	0	0.0	36	0	0	0	1	0	35	0	0
ROCK VALLEY COLL	WINNEBAGO	1988	0	0.0	32	0	0	0	0	1	31	0	0
	PERCENT CHANGE		0.0	0.0	12.5	0.0	0.0	0.0	0.0	-100.0	12.9	0.0	0.0
S SUBURBAN COLLEGE	COOK	1989	0	0.0	32	0	0	0	0	1	25	6	0
S SUBURBAN COLLEGE	COOK	1988	0	0.0	73	0	0	0	0	0	66	7	0
	PERCENT CHANGE		0.0	0.0	-56.2	0.0	0.0	0.0	0.0	0.0	-62.1	-14.3	0.0
SANGAMON STATE U	SANGAMON	1989	0	0.0	17	0	0	0	2	2	13	0	0
SANGAMON STATE U	SANGAMON	1988	0	0.0	24	0	0	0	0	0	24	0	0
	PERCENT CHANGE		0.0	0.0	-29.2	0.0	0.0	0.0	0.0	0.0	-45.8	0.0	0.0
SIU CARBONDALE	JACKSON	1989	0	0.0	820	0	6	7	12	68	713	13	1
SIU CARBONDALE	JACKSON	1988	0	0.0	824	0	4	5	13	49	740	13	0
	PERCENT CHANGE		0.0	0.0	-0.5	0.0	50.0	40.0	-7.7	38.8	-3.6	0.0	0.0
SIU EDWARDSVILLE	MADISON	1989	0	0.0	218	0	1	0	6	10	188	13	0
SIU EDWARDSVILLE	MADISON	1988	0	0.0	205	0	2	1	2	23	170	7	0
	PERCENT CHANGE		0.0	0.0	6.3	0.0	-50.0	-100.0	200.0	-56.5	10.6	85.7	0.0
STATE COMM COLL	ST. CLAIR	1989	0	0.0	4	0	0	0	0	3	1	0	0
STATE COMM COLL	ST. CLAIR	1988	0	0.0	1	0	0	0	0	0	1	0	0
	PERCENT CHANGE		0.0	0.0	300.0	0.0	0.0	0.0	0.0	0.0	0.0	0.0	0.0
TRITON COLLEGE	COOK	1989	0	0.0	149	0	0	0	1	12	127	8	1
TRITON COLLEGE	COOK	1988	0	0.0	186	0	0	1	0	7	169	9	0
	PERCENT CHANGE		0.0	0.0	-19.9	0.0	0.0	-100.0	0.0	71.4	-24.9	-11.1	0.0

UNIVERSITY OF ILL. CHAMPAIGN		1989	0	0.0	786	0	0	1	15	85	661	22	2
UNIVERSITY OF ILL. CHAMPAIGN		1988	0	0.0	831	0	1	4	5	106	690	24	1
	PERCENT CHANGE		0.0	0.0	-5.4	0.0	-100.0	-75.0	200.0	-19.8	-4.2	-8.3	100.0
UOFI CHIC. CIRCLE	COOK	1989	0	0.0	1009	0	1	9	5	18	952	21	3
UOFI CHIC. CIRCLE	COOK	1988	0	0.0	825	0	0	11	5	19	758	32	0
	PERCENT CHANGE		0.0	0.0	22.3	0.0	0.0	-18.2	0.0	-5.3	25.6	-34.4	0.0
W R HARPER COLLEGE	COOK	1989	0	0.0	67	0	0	0	0	2	64	1	0
W R HARPER COLLEGE	COOK	1988	0	0.0	61	0	0	0	1	0	58	2	0
	PERCENT CHANGE		0.0	0.0	9.8	0.0	0.0	0.0	-100.0	0.0	10.3	-50.0	0.0
WAUBONSEE COLLEGE	KANE	1989	0	0.0	28	0	0	0	0	2	26	0	0
WAUBONSEE COLLEGE	KANE	1988	0	0.0	30	0	0	0	1	0	28	1	0
	PERCENT CHANGE		0.0	0.0	-6.7	0.0	0.0	0.0	-100.0	0.0	-7.1	-100.0	0.0
WESTERN ILL. UNIV.	MCDONOUGH	1989	0	0.0	460	0	6	0	3	6	440	5	0
WESTERN ILL. UNIV	MCDONOUGH	1988	0	0.0	460	0	6	1	6	7	436	4	0
	PERCENT CHANGE		0.0	0.0	0.0	0.0	0.0	-100.0	-50.0	-14.3	0.9	25.0	0.0

1 ONE OR MORE MISSING 2 NO INDEX CRIMES 3 NO RETURN FROM AGENCY 4 REPORTED THRU OTHER AGENCY 5 PARTIAL YEAR REPORTING

CRIME INDEX/CRIME RATE COMPARISON — 1989/1988
SECRETARY OF STATE

AGENCY	COUNTY	YEAR	POPULATION	RATE PER 100,000	TOTAL CRIME INDEX	MURDER	CRIMINAL SEXUAL ASSAULT	ROBBERY	AGRVT. ASSAULT/ BATTERY	BURGLARY	THEFT	MOTOR VEHICLE THEFT	ARSON
SECRETARY OF STATE TOTAL		1989	0	0.0	58	0	1	0	1	1	13	42	0
		1988	0	0.0	95	0	0	0	0	2	41	52	0
	PERCENT CHANGE		0.0	0.0	-38.9	0.0	0.0	0.0	0.0	-50.0	-68.3	-19.2	0.0
SOS DISTRICT 1	COOK	1989	0	0.0	33	0	0	0	0	0	2	31	0
SOS DISTRICT 1	COOK	1988	0	0.0	49	0	0	0	0	0	2	47	0
	PERCENT CHANGE		0.0	0.0	-32.7	0.0	0.0	0.0	0.0	0.0	0.0	-34.0	0.0
SOS DISTRICT 2	WINNEBAGO	2 1989	0	0.0	0	0	0	0	0	0	0	0	0
SOS DISTRICT 2	WINNEBAGO	2 1988	0	0.0	0	0	0	0	0	0	0	0	0
	PERCENT CHANGE		0.0	0.0	0.0	0.0	0.0	0.0	0.0	0.0	0.0	0.0	0.0
SOS DISTRICT 3	SANGAMON	1989	0	0.0	1	0	0	0	0	0	1	0	0
SOS DISTRICT 3	SANGAMON	1988	0	0.0	12	0	0	0	0	2	10	0	0
	PERCENT CHANGE		0.0	0.0	-91.7	0.0	0.0	0.0	0.0	-100.0	-90.0	0.0	0.0
SOS DISTRICT 4	JEFFERSON	1989	0	0.0	1	0	0	0	0	0	1	0	0
SOS DISTRICT 4	JEFFERSON	2 1988	0	0.0	0	0	0	0	0	0	0	0	0
	PERCENT CHANGE		0.0	0.0	0.0	0.0	0.0	0.0	0.0	0.0	0.0	0.0	0.0
SOS DISTRICT 5	SANGAMON	1989	0	0.0	22	0	1	0	0	1	9	11	0
SOS DISTRICT 5	SANGAMON	1988	0	0.0	34	0	0	0	0	0	29	5	0
	PERCENT CHANGE		0.0	0.0	-35.3	0.0	0.0	0.0	0.0	0.0	-69.0	120.0	0.0
SOS DISTRICT 7	SANGAMON	1989	0	0.0	1	0	0	0	1	0	0	0	0
SOS DISTRICT 7	SANGAMON	1 1988	0	0.0	0	0	0	0	0	0	0	0	0

CRIME INDEX/CRIME RATE COMPARISON — 1989/1988
COUNTIES

GEOGRAPHIC AREA	YEAR	POPULATION	RATE PER 100,000	TOTAL CRIME INDEX	MURDER	CRIMINAL SEXUAL ASSAULT	ROBBERY	AGRVT. ASSAULT/ BATTERY	BURGLARY	THEFT	MOTOR VEHICLE THEFT	ARSON
ADAMS	1989	67600	3,522.2	2381	0	12	6	117	461	1727	38	20
ADAMS	1988	68100	4,378.9	2982	4	22	7	86	765	2028	55	15
PERCENT CHANGE		-0.7	-19.6	-20.2	-100.0	-45.5	-14.3	36.0	-39.7	-14.8	-30.9	33.3
ALEXANDER	1989	11500	5,504.3	633	2	5	8	152	69	373	21	3
ALEXANDER	1988	11400	4,964.9	566	1	6	8	161	50	323	14	3
PERCENT CHANGE		0.9	10.9	11.8	100.0	-16.7	0.0	-5.6	38.0	15.5	50.0	0.0
BOND	1989	16100	1,354.0	218	0	0	0	5	80	123	10	0
BOND	1988	16000	1,350.0	216	0	0	2	2	75	123	14	0
PERCENT CHANGE		0.6	0.3	0.9	0.0	0.0	-100.0	150.0	6.7	0.0	-28.6	0.0
BOONE	1989	30100	3,408.6	1026	1	19	4	35	232	691	42	2
BOONE	1988	29400	3,833.3	1127	1	22	9	32	249	762	50	2
PERCENT CHANGE		2.4	-11.1	-9.0	0.0	-13.6	-55.6	9.4	-6.8	-9.3	-16.0	0.0
BROWN	1989	5000	2,060.0	103	0	0	0	6	22	70	5	0
BROWN	1988	5100	1,627.5	83	0	1	0	4	30	45	3	0
PERCENT CHANGE		-2.0	26.6	24.1	0.0	-100.0	0.0	50.0	-26.7	55.6	66.7	0.0
BUREAU	1989	36800	1,135.9	418	0	1	0	4	74	310	29	0
BUREAU	1988	37100	1,207.5	448	0	1	0	5	96	330	16	0
PERCENT CHANGE		-0.8	-5.9	-6.7	0.0	0.0	0.0	-20.0	-22.9	-6.1	81.3	0.0
CALHOUN	1989	5600	1,053.6	59	0	0	0	4	13	40	2	0
CALHOUN	1988	5600	821.4	46	0	0	0	2	16	27	1	0
PERCENT CHANGE		0.0	28.3	28.3	0.0	0.0	0.0	100.0	-18.7	48.1	100.0	0.0
CARROLL	1989	17500	1,760.0	308	0	0	1	5	59	237	5	1
CARROLL	1988	17700	2,406.8	426	0	7	6	10	101	289	11	2
PERCENT CHANGE		-1.1	-26.9	-27.7	0.0	-100.0	-83.3	-50.0	-41.6	-18.0	-54.5	-50.0
CASS	1989	13900	1,036.0	144	1	0	0	14	10	103	16	0
CASS	1988	14100	914.9	129	0	0	0	4	18	98	8	1
PERCENT CHANGE		-1.4	13.2	11.6	0.0	0.0	0.0	250.0	-44.4	5.1	100.0	-100.0

CRIME INDEX/CRIME RATE COMPARISON — 1989/1988 cont'd
COUNTIES

GEOGRAPHIC AREA	YEAR	POPULATION	RATE PER 100,000	TOTAL CRIME INDEX	MURDER	CRIMINAL SEXUAL ASSAULT	ROBBERY	AGRVT. ASSAULT/ BATTERY	BURGLARY	THEFT	MOTOR VEHICLE THEFT	ARSON
CHAMPAIGN	1989	172100	5,206.9	8961	3	89	171	570	1814	5923	353	38
CHAMPAIGN	1988	171100	5,579.2	9546	8	115	275	699	1837	6138	435	39
PERCENT CHANGE		0.6	-6.7	-6.1	-62.5	-22.6	-37.8	-18.5	-1.3	-3.5	-18.9	-2.6
CHRISTIAN	1989	35600	1,278.1	455	1	0	0	11	114	310	17	2
CHRISTIAN	1988	35500	1,197.2	425	1	1	0	9	101	290	23	0
PERCENT CHANGE		0.3	6.8	7.1	0.0	-100.0	0.0	22.2	12.9	6.9	-26.1	0.0
CLARK	1989	16400	2,158.5	354	0	0	0	8	159	173	11	3
CLARK	1988	16500	1,606.1	265	0	1	1	7	110	130	9	7
PERCENT CHANGE		-0.6	34.4	33.6	0.0	-100.0	-100.0	14.3	44.5	33.1	22.2	-57.1
CLAY	1989	14900	1,805.4	269	0	0	2	9	92	160	6	0
CLAY	1988	14900	2,174.5	324	0	0	0	7	96	211	7	3
PERCENT CHANGE		0.0	-17.0	-17.0	0.0	0.0	0.0	28.6	-4.2	-24.2	-14.3	-100.0
CLINTON	1989	34200	757.3	259	1	2	1	3	57	174	21	0
CLINTON	1988	33600	797.6	268	0	2	1	10	98	137	17	3
PERCENT CHANGE		1.8	-5.1	-3.4	0.0	0.0	0.0	-70.0	-41.8	27.0	23.5	-100.0
COLES	1989	52200	2,258.6	1179	0	11	5	41	268	828	26	0
COLES	1988	52000	2,426.9	1262	0	9	7	54	271	861	54	6
PERCENT CHANGE		0.4	-6.9	-6.6	0.0	22.2	-28.6	-24.1	-1.1	-3.8	-51.9	-100.0
COOK	1989	5284300	7,876.8	416233	810	3875	34613	41379	70976	201942	59285	3353
COOK	1988	5297900	7,679.8	406869	731	4026	31490	39155	72376	196970	58544	3577
PERCENT CHANGE		-0.3	2.6	2.3	10.8	-3.8	9.9	5.7	-1.9	2.5	1.3	-6.3
CRAWFORD	1989	20100	1,044.8	210	0	1	0	11	60	131	5	2
CRAWFORD	1988	20500	1,517.1	311	0	2	0	5	89	203	10	2
PERCENT CHANGE		-2.0	-31.1	-32.5	0.0	-50.0	0.0	120.0	-32.6	-35.5	-50.0	0.0
CUMBERLAND	1989	10900	1,000.0	109	0	0	0	1	26	77	4	1
CUMBERLAND	1988	10900	1,018.3	111	0	1	0	1	14	85	10	0
PERCENT CHANGE		0.0	-1.8	-1.8	0.0	-100.0	0.0	0.0	85.7	-9.4	-60.0	0.0
DE KALB	1989	76000	3,855.3	2930	0	42	12	53	398	2287	114	24
DE KALB	1988	74100	3,931.2	2913	1	32	15	54	467	2239	93	12
PERCENT CHANGE		2.6	-1.9	0.6	-100.0	31.3	-20.0	-1.9	-14.8	2.1	22.6	100.0

DE WITT	1989	17500	2,805.7	491	0	18	0	29	94	330	16	4
DE WITT	1988	17400	2,494.3	434	0	3	2	19	84	308	15	3
PERCENT CHANGE		0.6	12.5	13.1	0.0	500.0	-100.0	52.6	11.9	7.1	6.7	33.3
DOUGLAS	1989	19600	1,535.7	301	0	3	1	10	69	199	17	2
DOUGLAS	1988	19500	1,748.7	341	0	0	0	6	86	226	21	2
PERCENT CHANGE		0.5	-12.2	-11.7	0.0	0.0	0.0	66.7	-19.8	-11.9	-19.0	0.0
DU PAGE	1989	760800	3,516.4	26753	5	95	230	568	4433	19650	1604	168
DU PAGE	1988	727700	3,495.8	25439	7	107	209	580	4403	18308	1628	197
PERCENT CHANGE		4.5	0.6	5.2	-28.6	-11.2	10.0	-2.1	0.7	7.3	-1.5	-14.7
EDGAR	1989	20500	2,931.7	601	0	4	4	24	155	383	29	2
EDGAR	1988	20800	3,004.8	625	0	12	5	29	131	412	34	2
PERCENT CHANGE		-1.4	-2.4	-3.8	0.0	-66.7	-20.0	-17.2	18.3	-7.0	-14.7	0.0
EDWARDS	1989	7900	594.9	47	0	0	0	3	2	35	7	0
EDWARDS	1988	8200	219.5	18	0	0	0	1	2	13	2	0
PERCENT CHANGE		-3.7	171.0	161.1	0.0	0.0	0.0	200.0	0.0	169.2	250.0	0.0
EFFINGHAM	1989	32600	3,009.2	981	0	6	4	16	213	707	29	6
EFFINGHAM	1988	31700	3,135.6	994	0	5	8	15	204	718	43	1
PERCENT CHANGE		2.8	-4.0	-1.3	0.0	20.0	-50.0	6.7	4.4	-1.5	-32.6	500.0
FAYETTE	1989	21900	698.6	153	0	0	1	2	46	96	8	0
FAYETTE	1988	21800	1,169.7	255	0	0	2	5	59	179	9	1
PERCENT CHANGE		.5	-40.3	-40.0	0.0	0.0	-50.0	-60.0	-22.0	-46.4	-11.1	-100.0
FORD	1989	14700	2,136.1	314	0	4	1	10	71	213	8	7
FORD	1988	14800	1,668.9	247	0	3	1	6	37	193	7	0
PERCENT CHANGE		-0.7	28.0	27.1	0.0	33.3	0.0	66.7	91.9	10.4	14.3	0.0
FRANKLIN	1989	42000	1,190.5	500	2	3	4	53	104	314	18	2
FRANKLIN	1988	42600	1,295.8	552	0	4	1	46	130	337	29	5
PERCENT CHANGE		-1.4	-8.1	-9.4	0.0	-25.0	300.0	15.2	-20.0	-6.8	-37.9	-60.0
FULTON	1989	38500	2,483.1	956	0	20	4	23	222	656	24	7
FULTON	1988	38100	1,973.8	752	1	11	1	21	216	466	29	7
PERCENT CHANGE		1.0	25.8	27.1	-100.0	81.8	300.0	9.5	2.8	40.8	-17.2	0.0
GALLATIN	1989	7200	861.1	62	0	1	0	11	14	30	6	0
GALLATIN	1988	7500	786.7	59	1	0	1	13	10	29	5	0
PERCENT CHANGE		-4.0	9.5	5.1	-100.0	0.0	-100.0	-15.4	40.0	3.4	20.0	0.0

CRIME INDEX/CRIME RATE COMPARISON — 1989/1988 cont'd
COUNTIES

GEOGRAPHIC AREA	YEAR	POPULATION	RATE PER 100,000	TOTAL CRIME INDEX	MURDER	CRIMINAL SEXUAL ASSAULT	ROBBERY	AGRVT. ASSAULT/ BATTERY	BURGLARY	THEFT	MOTOR VEHICLE THEFT	ARSON
GREENE	1989	16000	1,693.8	271	0	0	0	7	94	159	8	3
GREENE	1988	15800	1,670.9	264	0	1	0	9	99	139	16	0
PERCENT CHANGE		1.3	1.4	2.7	0.0	-100.0	0.0	-22.2	-5.1	14.4	-50.0	0.0
GRUNDY	1989	32500	2,812.3	914	0	5	4	28	99	733	37	8
GRUNDY	1988	31700	2,741.3	869	2	4	4	19	151	648	36	5
PERCENT CHANGE		2.5	2.6	5.2	-100.0	25.0	0.0	47.4	-34.4	13.1	2.8	60.0
HAMILTON	1989	8900	1,325.8	118	0	0	0	2	51	56	6	3
HAMILTON	1988	9000	1,200.0	108	0	0	0	3	51	51	3	0
PERCENT CHANGE		-1.1	10.5	9.3	0.0	0.0	0.0	-33.3	0.0	9.8	100.0	0.0
HANCOCK	1989	22800	1,254.4	286	0	1	0	3	63	213	6	0
HANCOCK	1988	23000	1,060.9	244	0	2	0	8	81	145	7	1
PERCENT CHANGE		-0.9	18.2	17.2	0.0	-50.0	0.0	-62.5	-22.2	46.9	-14.3	-100.0
HARDIN	1989	5300	283.0	15	0	2	0	1	0	12	0	0
HARDIN	1988	5300	320.8	17	0	0	0	0	0	17	0	0
PERCENT CHANGE		0.0	-11.8	-11.8	0.0	0.0	0.0	0.0	0.0	-29.4	0.0	0.0
HENDERSON	1989	8900	662.9	59	0	0	0	5	11	41	1	1
HENDERSON	1988	8800	1,397.7	123	0	0	0	6	39	77	1	0
PERCENT CHANGE		1.1	-52.6	-52.0	0.0	0.0	0.0	-16.7	-71.8	-46.8	0.0	0.0
HENRY	1989	53300	1,780.5	949	0	3	3	26	162	725	29	1
HENRY	1988	54700	2,036.6	1114	1	4	4	29	210	844	21	1
PERCENT CHANGE		-2.6	-12.6	-14.8	-100.0	-25.0	-25.0	-10.3	-22.9	-14.1	38.1	0.0
IROQUOIS	1989	31600	990.5	313	0	2	0	17	65	217	6	6
IROQUOIS	1988	31900	1,360.5	434	1	3	0	29	100	278	10	13
PERCENT CHANGE		-0.9	-27.2	-27.9	-100.0	-33.3	0.0	-41.4	-35.0	-21.9	-40.0	-53.8
JACKSON	1989	59600	7,031.9	4191	2	30	48	113	1050	2822	99	27
JACKSON	1988	60500	6,667.8	4034	1	23	74	128	994	2680	117	17
PERCENT CHANGE		-1.5	5.5	3.9	100.0	30.4	-35.1	-11.7	5.6	5.3	-15.4	58.8
JASPER	1989	11200	1,901.8	213	0	1	0	5	65	129	11	2
JASPER	1988	11200	1,830.4	205	0	2	0	4	46	139	11	3
PERCENT CHANGE		0.0	3.9	3.9	0.0	-50.0	0.0	25.0	41.3	-7.2	0.0	-33.3

JEFFERSON	1989	37400	4,334.2	1621	1	12	20	40	535	949	57	7
JEFFERSON	1988	38100	4,758.5	1813	2	7	26	43	581	1077	66	11
PERCENT CHANGE		-1.8	-8.9	-10.6	-50.0	71.4	-23.1	-7.0	-7.9	-11.9	-13.6	-36.4
JERSEY	1989	20600	2,422.3	499	1	4	2	13	136	332	5	6
JERSEY	1988	20200	2,282.2	461	1	2	1	10	138	294	14	1
PERCENT CHANGE		2.0	6.1	8.2	0.0	100.0	100.0	30.0	-1.4	12.9	-64.3	500.0
JO DAVIESS	1989	23100	1,623.4	375	0	7	0	15	72	270	6	5
JO DAVIESS	1988	23100	1,359.3	314	0	2	0	10	66	223	9	4
PERCENT CHANGE		0.0	19.4	19.4	0.0	250.0	0.0	50.0	9.1	21.1	-33.3	25.0
JOHNSON	1989	11300	309.7	35	0	0	0	5	4	24	2	0
JOHNSON	1988	10900	256.9	28	0	0	0	2	12	14	0	0
PERCENT CHANGE		3.7	20.6	25.0	0.0	0.0	0.0	150.0	-66.7	71.4	0.0	0.0
KANE	1989	315000	5,539.4	17449	15	171	332	804	3733	11544	745	105
KANE	1988	300800	5,989.0	18015	18	165	380	842	4302	11500	693	115
PERCENT CHANGE		4.7	-7.5	-3.1	-16.7	3.6	-12.6	-4.5	-13.2	0.4	7.5	-8.7
KANKAKEE	1989	97900	5,772.2	5651	11	67	148	529	1392	3152	287	65
KANKAKEE	1988	98000	5,588.8	5477	9	64	199	489	1333	3039	285	59
PERCENT CHANGE		-0.1	3.3	3.2	22.2	4.7	-25.6	8.2	4.4	3.7	0.7	10.2
KENDALL	1989	38600	2,709.8	1046	2	3	6	28	252	680	65	10
KENDALL	1988	37100	2,291.1	850	0	5	3	30	272	493	37	10
PERCENT CHANGE		4.0	18.3	23.1	0.0	-40.0	100.0	-6.7	-7.4	37.9	75.7	0.0
KNOX	1989	56200	4,110.3	2310	1	21	19	58	524	1644	37	6
KNOX	1988	56300	4,097.7	2307	3	12	21	59	565	1580	57	10
PERCENT CHANGE		-0.2	0.3	0.1	-66.7	75.0	-9.5	-1.7	-7.3	4.1	-35.1	-40.0
LA SALLE	1989	107300	2,292.6	2460	1	13	13	57	519	1712	136	9
LA SALLE	1988	108200	2,207.0	2388	2	7	14	81	514	1631	113	26
PERCENT CHANGE		-0.8	3.9	3.0	-50.0	85.7	-7.1	-29.6	1.0	5.0	20.4	-65.4
LAKE	1989	495300	4,161.9	20614	15	186	427	806	3776	14267	1044	93
LAKE	1988	480200	4,255.5	20435	10	142	359	849	3884	14035	1047	109
PERCENT CHANGE		3.1	-2.2	0.9	50.0	31.0	18.9	-5.1	-2.8	1.7	-0.3	-14.7
LAWRENCE	1989	16900	1,402.4	237	0	0	0	1	44	185	7	0
LAWRENCE	1988	17500	1,502.9	263	0	0	0	2	50	202	9	0
PERCENT CHANGE		-3.4	-6.7	-9.9	0.0	0.0	0.0	-50.0	-12.0	-8.4	-22.2	0.0

CRIME INDEX/CRIME RATE COMPARISON — 1989/1988 cont'd
COUNTIES

GEOGRAPHIC AREA	YEAR	POPULATION	RATE PER 100,000	TOTAL CRIME INDEX	MURDER	CRIMINAL SEXUAL ASSAULT	ROBBERY	AGRVT. ASSAULT/ BATTERY	BURGLARY	THEFT	MOTOR VEHICLE THEFT	ARSON
LEE	1989	34800	2,695.4	938	0	9	4	17	206	670	22	10
LEE	1988	34700	2,152.7	747	1	7	5	17	245	440	25	7
PERCENT CHANGE		0.3	25.2	25.6	-100.0	28.6	-20.0	0.0	-15.9	52.3	-12.0	42.9
LIVINGSTON	1989	40400	2,183.2	882	0	8	4	27	144	660	37	2
LIVINGSTON	1988	40200	2,313.4	930	0	8	3	23	195	655	40	6
PERCENT CHANGE		0.5	-5.6	-5.2	0.0	0.0	33.3	17.4	-26.2	0.8	-7.5	-66.7
LOGAN	1989	31600	2,731.0	863	0	1	2	23	275	526	31	5
LOGAN	1988	31200	3,112.2	971	0	3	9	29	248	637	38	7
PERCENT CHANGE		1.3	-12.2	-11.1	0.0	-66.7	-77.8	-20.7	10.9	-17.4	-18.4	-28.6
MACON	1989	123700	5,882.8	7277	13	88	216	379	1855	4465	212	49
MACON	1988	126700	5,869.8	7437	10	61	191	424	1875	4630	192	54
PERCENT CHANGE		-2.4	0.2	-2.2	30.0	44.3	13.1	-10.6	-1.1	-3.6	10.4	-9.3
MACOUPIN	1989	49200	1,138.2	560	0	2	5	25	176	320	29	3
MACOUPIN	1988	49100	1,177.2	578	1	3	9	19	171	344	30	1
PERCENT CHANGE		0.2	-3.3	-3.1	-100.0	-33.3	-44.4	31.6	2.9	-7.0	-3.3	200.0
MADISON	1989	252300	4,474.8	11290	9	108	174	422	2777	7178	540	82
MADISON	1988	250200	4,645.1	11622	18	91	180	382	3124	7198	542	87
PERCENT CHANGE		0.8	-3.7	-2.9	-50.0	18.7	-3.3	10.5	-11.1	-0.3	-0.4	-5.7
MARION	1989	43300	3,685.9	1596	1	10	14	72	381	1055	57	6
MARION	1988	43500	3,675.9	1599	0	8	23	68	320	1120	48	12
PERCENT CHANGE		-0.5	0.3	-0.2	0.0	25.0	-39.1	5.9	19.1	-5.8	18.8	-50.0
MARSHALL	1989	13200	606.1	80	0	1	0	8	11	54	4	2
MARSHALL	1988	13200	492.4	65	0	0	1	0	23	38	1	2
PERCENT CHANGE		0.0	23.1	23.1	0.0	0.0	-100.0	0.0	-52.2	42.1	300.0	0.0
MASON	1989	17400	936.8	163	0	0	0	12	45	98	6	2
MASON	1988	17400	862.1	150	0	0	0	4	45	94	7	0
PERCENT CHANGE		0.0	8.7	8.7	0.0	0.0	0.0	200.0	0.0	4.3	-14.3	0.0
MASSAC	1989	15000	3,086.7	463	0	2	4	16	148	267	23	3
MASSAC	1988	14900	2,879.2	429	2	6	3	30	133	239	15	1
PERCENT CHANGE		0.7	7.2	7.9	-100.0	-66.7	33.3	-46.7	11.3	11.7	53.3	200.0

MCDONOUGH	1989	34200	3,435.7	1175	2	13	3	21	165	936	34	1
MCDONOUGH	1988	34800	3,566.1	1241	0	14	3	22	163	1013	23	3
PERCENT CHANGE		-1.7	-3.7	-5.3	0.0	-7.1	0.0	-4.5	1.2	-7.6	47.8	-66.7
MCHENRY	1989	171100	2,628.3	4497	0	44	15	104	824	3329	163	18
MCHENRY	1988	162400	2,660.1	4320	4	38	21	96	705	3231	203	22
PERCENT CHANGE		5.4	-1.2	4.1	-100.0	15.8	-28.6	8.3	16.9	3.0	-19.7	-18.2
MCLEAN	1989	127900	4,243.9	5428	2	66	37	199	1315	3647	142	20
MCLEAN	1988	122700	4,852.5	5954	4	61	45	227	1430	4011	154	22
PERCENT CHANGE		4.2	-12.5	-8.8	-50.0	8.2	-17.8	-12.3	-8.0	-9.1	-7.8	-9.1
MENARD	1989	11700	735.0	86	0	0	0	1	41	44	0	0
MENARD	1988	11700	777.8	91	0	0	0	4	36	46	2	3
PERCENT CHANGE		0.0	-5.5	-5.5	0.0	0.0	0.0	-75.0	13.9	-4.3	-100.0	-100.0
MERCER	1989	18200	873.6	159	0	2	1	14	29	102	7	4
MERCER	1988	18300	508.2	93	0	0	0	6	29	52	5	1
PERCENT CHANGE		-0.5	71.9	71.0	0.0	0.0	0.0	133.3	0.0	96.2	40.0	300.0
MONROE	1989	22200	1,288.3	286	0	3	3	8	95	162	15	0
MONROE	1988	21200	1,514.2	321	0	0	4	19	93	174	26	5
PERCENT CHANGE		4.7	-14.9	-10.9	0.0	0.0	-25.0	-57.9	2.2	-6.9	-42.3	-100.0
MONTGOMERY	1989	31900	1,348.0	430	1	3	5	8	124	276	13	0
MONTGOMERY	1988	31800	1,402.5	446	0	0	5	16	120	283	17	5
PERCENT CHANGE		0.3	-3.9	-3.6	0.0	0.0	0.0	-50.0	3.3	-2.5	-23.5	-100.0
MORGAN	1989	37300	4,485.3	1673	0	12	15	50	426	1137	24	9
MORGAN	1988	37200	3,876.3	1442	0	11	15	43	363	967	36	7
PERCENT CHANGE		0.3	15.7	16.0	0.0	9.1	0.0	16.3	17.4	17.6	-33.3	28.6
MOULTRIE	1989	14400	1,423.6	205	0	2	0	5	64	124	10	0
MOULTRIE	1988	14500	1,475.9	214	0	9	1	12	59	113	16	4
PERCENT CHANGE		-0.7	-3.5	-4.2	0.0	-77.8	-100.0	-58.3	8.5	9.7	-37.5	-100.0
OGLE	1989	46200	2,424.2	1120	0	6	4	27	247	791	37	8
OGLE	1988	45300	2,024.3	917	0	6	2	21	136	728	21	3
PERCENT CHANGE		2.0	19.8	22.1	0.0	0.0	100.0	28.6	81.6	8.7	76.2	166.7
PEORIA	1989	182700	6,270.4	11456	24	124	298	1037	2902	6586	410	75
PEORIA	1988	183400	6,762.3	12402	6	112	242	1103	3328	7014	500	97
PERCENT CHANGE		-0.4	-7.3	-7.6	300.0	10.7	23.1	-6.0	-12.8	-6.1	-18.0	-22.7

CRIME INDEX/CRIME RATE COMPARISON — 1989/1988 cont'd
COUNTIES

GEOGRAPHIC AREA	YEAR	POPULATION	RATE PER 100,000	TOTAL CRIME INDEX	MURDER	CRIMINAL SEXUAL ASSAULT	ROBBERY	AGRVT. ASSAULT/ BATTERY	BURGLARY	THEFT	MOTOR VEHICLE THEFT	ARSON
PERRY	1989	21700	1,654.4	359	0	3	4	22	93	220	14	3
PERRY	1988	22000	2,004.5	441	0	1	2	24	107	290	8	9
PERCENT CHANGE		-1.4	-17.5	-18.6	0.0	200.0	100.0	-8.3	-13.1	-24.1	75.0	-66.7
PIATT	1989	16200	1,543.2	250	0	3	0	12	95	127	10	3
PIATT	1988	16100	1,267.1	204	0	1	1	8	77	108	6	3
PERCENT CHANGE		0.6	21.8	22.5	0.0	200.0	-100.0	50.0	23.4	17.6	66.7	0.0
PIKE	1989	17900	1,167.6	209	0	0	0	5	48	148	8	0
PIKE	1988	18000	1,283.3	231	1	1	1	2	73	147	6	0
PERCENT CHANGE		-0.6	-9.0	-9.5	-100.0	-100.0	-100.0	150.0	-34.2	0.7	33.3	0.0
POPE	1989	4300	1,046.5	45	1	0	0	4	23	13	4	0
POPE	1988	4400	1,636.4	72	0	2	0	7	36	26	1	0
PERCENT CHANGE		-2.3	-36.0	-37.5	0.0	-100.0	0.0	-42.9	-36.1	-50.0	300.0	0.0
PULASKI	1989	8500	447.1	38	1	2	2	19	3	10	1	0
PULASKI	1988	8500	341.2	29	1	1	1	10	4	8	3	1
PERCENT CHANGE		0.0	31.0	31.0	0.0	100.0	100.0	90.0	-25.0	25.0	-66.7	-100.0
PUTNAM	1989	5700	614.0	35	0	0	0	1	11	22	1	0
PUTNAM	1988	5900	593.2	35	0	1	0	1	17	15	1	0
PERCENT CHANGE		-3.4	3.5	0.0	0.0	-100.0	0.0	0.0	-35.3	46.7	0.0	0.0
RANDOLPH	1989	35600	1,542.1	549	0	7	0	13	141	358	26	4
RANDOLPH	1988	35300	1,209.6	427	0	6	4	13	100	277	24	3
PERCENT CHANGE		0.8	27.5	28.6	0.0	16.7	-100.0	0.0	41.0	29.2	8.3	33.3
RICHLAND	1989	16900	2,917.2	493	0	9	1	21	161	286	11	4
RICHLAND	1988	17600	2,522.7	444	0	1	0	24	102	300	15	2
PERCENT CHANGE		-4.0	15.6	11.0	0.0	800.0	0.0	-12.5	57.8	-4.7	-26.7	100.0
ROCK ISLAND	1989	155600	4,345.8	6762	2	68	104	381	1235	4776	155	41
ROCK ISLAND	1988	159700	4,311.8	6886	3	57	82	353	1370	4759	215	47
PERCENT CHANGE		-2.6	0.8	-1.8	-33.3	19.3	26.8	7.9	-9.9	0.4	-27.9	-12.8
SALINE	1989	27900	3,096.8	864	0	7	3	22	186	586	57	3
SALINE	1988	28400	2,672.5	759	0	6	2	12	157	543	32	7
PERCENT CHANGE		-1.8	15.9	13.8	0.0	16.7	50.0	83.3	18.5	7.9	78.1	-57.1

SANGAMON	1989	180000	5,321.1	9578	4	114	237	808	2380	5681	279	75
SANGAMON	1988	178900	5,490.2	9822	10	121	249.	701	2483	5883	302	73
PERCENT CHANGE		0.6	-3.1	-2.5	-60.0	-5.8	-4.8	15.3	-4.1	-3.4	-7.6	2.7
SCHUYLER	1989	7800	1,076.9	84	0	1	0	1	11	70	1	0
SCHUYLER	1988	7800	1,192.3	93	0	2	0	3	14	70	3	1
PERCENT CHANGE		0.0	-9.7	-9.7	0.0	-50.0	0.0	-66.7	-21.4	0.0	-66.7	-100.0
SCOTT	1989	6100	639.3	39	0	2	0	0	11	23	3	0
SCOTT	1988	6000	466.7	28	0	0	1	1	4	22	0	0
PERCENT CHANGE		1.7	37.0	39.3	0.0	0.0	-100.0	-100.0	175.0	4.5	0.0	0.0
SHELBY	1989	23600	978.8	231	0	0	0	5	76	143	7	0
SHELBY	1988	23500	995.7	234	0	0	0	2	87	138	6	1
PERCENT CHANGE		0.4	-1.7	-1.3	0.0	0.0	0.0	150.0	-12.6	3.6	16.7	-100.0
ST. CLAIR	1989	269700	5,510.2	14861	87	197	827	1829	3525	6585	1726	85
ST. CLAIR	1988	269700	5,320.0	14348	65	202	680	1985	4079	6015	1220	102
PERCENT CHANGE		0.0	3.6	3.6	33.8	-2.5	21.6	-7.9	-13.6	9.5	41.5	-16.7
STARK	1989	6600	1,045.5	69	0	1	0	5	22	39	0	2
STARK	1988	6800	985.3	67	0	1	0	3	23	40	0	0
PERCENT CHANGE		-2.9	6.1	3.0	0.0	0.0	0.0	66.7	-4.3	-2.5	0.0	0.0
STEPHENSON	1989	49300	3,616.6	1783	0	4	27	82	294	1328	36	12
STEPHENSON	1988	49400	3,581.0	1769	4	4	34	98	308	1273	34	14
PERCENT CHANGE		-0.2	1.0	0.8	-100.0	0.0	-20.6	-16.3	-4.5	4.3	5.9	-14.3
TAZEWELL	1989	124800	2,656.3	3315	1	32	15	84	763	2300	99	21
TAZEWELL	1988	124700	2,622.3	3270	4	26	15	99	715	2285	94	32
PERCENT CHANGE		0.1	1.3	1.4	-75.0	23.1	0.0	-15.2	6.7	0.7	5.3	-34.4
UNION	1989	18000	1,361.1	245	0	2	0	16	37	164	22	4
UNION	1988	18000	1,333.3	240	1	0	0	32	39	144	19	5
PERCENT CHANGE		0.0	2.1	2.1	-100.0	0.0	0.0	-50.0	-5.1	13.9	15.8	-20.0
VERMILION	1989	90600	4,548.6	4121	4	51	100	303	956	2553	130	24
VERMILION	1988	91300	4,533.4	4139	3	44	100	289	970	2583	123	27
PERCENT CHANGE		-0.8	0.3	-0.4	33.3	15.9	0.0	4.8	-1.4	-1.2	5.7	-11.1
WABASH	1989	13800	2,485.5	343	0	0	0	13	83	234	12	1
WABASH	1988	13900	2,669.1	371	0	0	0	8	77	273	10	3
PERCENT CHANGE		-0.7	-6.9	-7.5	0.0	0.0	0.0	62.5	7.8	-14.3	20.0	-66.7

CRIME INDEX/CRIME RATE COMPARISON — 1989/1988 cont'd
COUNTIES

GEOGRAPHIC AREA	YEAR	POPULATION	RATE PER 100,000	TOTAL CRIME INDEX	MURDER	CRIMINAL SEXUAL ASSAULT	ROBBERY	AGRVT. ASSAULT/ BATTERY	BURGLARY	THEFT	MOTOR VEHICLE THEFT	ARSON
WARREN	1989	20100	2,975.1	598	1	9	3	16	181	374	11	3
WARREN	1988	20500	3,073.2	630	0	4	0	23	204	382	12	5
PERCENT CHANGE		-2.0	-3.2	-5.1	0.0	125.0	0.0	-30.4	-11.3	-2.1	-8.3	-40.0
WASHINGTON	1989	15600	1,762.8	275	1	0	0	8	90	163	12	1
WASHINGTON	1988	15200	1,868.4	284	0	0	0	9	83	178	11	3
PERCENT CHANGE		2.6	-5.7	-3.2	0.0	0.0	0.0	-11.1	8.4	-8.4	9.1	-66.7
WAYNE	1989	17800	865.2	154	0	0	3	3	49	84	15	0
WAYNE	1988	18100	674.0	122	0	0	0	1	48	60	13	0
PERCENT CHANGE		-1.7	28.4	26.2	0.0	0.0	0.0	200.0	2.1	40.0	15.4	0.0
WHITE	1989	17200	1,796.5	309	0	4	0	9	77	210	9	0
WHITE	1988	17800	1,483.1	264	0	5	0	9	38	189	22	1
PERCENT CHANGE		-3.4	21.1	17.0	0.0	-20.0	0.0	0.0	102.6	11.1	-59.1	-100.0
WHITESIDE	1989	62500	2,900.8	1813	3	14	22	59	402	1266	39	8
WHITESIDE	1988	62800	2,401.3	1508	0	11	7	49	324	1069	41	7
PERCENT CHANGE		-0.5	20.8	20.2	0.0	27.3	214.3	20.4	24.1	18.4	-4.9	14.3
WILL	1989	346700	4,871.4	16889	14	147	461	1200	3390	10080	1403	194
WILL	1988	338400	4,934.1	16697	21	131	438	1014	3692	9966	1239	196
PERCENT CHANGE		2.5	-1.3	1.1	-33.3	12.2	5.3	18.3	-8.2	1.1	13.2	-1.0
WILLIAMSON	1989	58200	3,408.9	1984	0	5	20	95	553	1204	91	16
WILLIAMSON	1988	58000	3,406.9	1976	3	6	20	96	490	1243	104	14
PERCENT CHANGE		0.3	0.1	0.4	-100.0	-16.7	0.0	-1.0	12.9	-3.1	-12.5	14.3
WINNEBAGO	1989	252100	7,137.6	17994	14	193	452	929	4804	10891	671	40
WINNEBAGO	1988	250900	7,412.5	18598	20	173	556	829	5527	10695	745	53
PERCENT CHANGE		0.5	-3.7	-3.2	-30.0	11.6	-18.7	12.1	-13.1	1.8	-9.9	-24.5
WOODFORD	1989	32900	787.2	259	0	6	0	17	56	168	11	1
WOODFORD	1988	32300	965.9	312	1	4	2	9	85	199	9	3
PERCENT CHANGE		1.9	-18.5	-17.0	-100.0	50.0	-100.0	88.9	-34.1	-15.6	22.2	-66.7

CRIME INDEX/CRIME RATE COMPARISON — 1989/1988
ILLINOIS STATE POLICE, DIVISION OF STATE TROOPERS (Figures include assists to other agencies)

AGENCY	COUNTY	YEAR	POPULATION	RATE PER 100,000	TOTAL CRIME INDEX	MURDER	CRIMINAL SEXUAL ASSAULT	ROBBERY	AGRVT. ASSAULT/ BATTERY	BURGLARY	THEFT	MOTOR VEHICLE THEFT	ARSON
DIVISION OF STATE	TROOPERS TOTAL	1989	0	0.0	1139	20	14	33	187	148	606	123	8
		1988	0	0.0	843	14	27	49	154	95	433	67	4
	PERCENT CHANGE		0.0	0.0	35.1	42.9	-48.1	-32.7	21.4	55.8	40.0	83.6	100.0
ISP DISTRICT 1	WHITESIDE	1989	0	0.0	41	0	0	1	5	5	27	3	0
ISP DISTRICT 1	WHITESIDE	1988	0	0.0	24	0	0	0	3	2	16	3	0
	PERCENT CHANGE		0.0	0.0	70.8	0.0	0.0	0.0	66.7	150.0	68.8	0.0	0.0
ISP DISTRICT 10	CHAMPAIGN	1989	0	0.0	34	0	0	0	9	1	22	2	0
ISP DISTRICT 10	CHAMPAIGN	1988	0	0.0	29	0	0	0	13	4	9	1	2
	PERCENT CHANGE		0.0	0.0	17.2	0.0	0.0	0.0	-30.8	-75.0	144.4	100.0	-100.0
ISP DISTRICT 11	MADISON	1989	0	0.0	170	1	1	4	22	54	67	17	4
ISP DISTRICT 11	MADISON	1988	0	0.0	154	0	10	20	18	38	54	13	1
	PERCENT CHANGE		0.0	0.0	10.4	0.0	-90.0	-80.0	22.2	42.1	24.1	30.8	300.0
ISP DISTRICT 12	EFFINGHAM	1989	0	0.0	66	0	0	0	2	7	49	8	0
ISP DISTRICT 12	EFFINGHAM	1988	0	0.0	43	0	0	0	4	3	32	4	0
	PERCENT CHANGE		0.0	0.0	53.5	0.0	0.0	0.0	-50.0	133.3	53.1	100.0	0.0
ISP DISTRICT 13	PERRY	1989	0	0.0	71	6	2	1	12	7	37	6	0
ISP DISTRICT 13	PERRY	1988	0	0.0	62	3	2	3	17	4	25	8	0
	PERCENT CHANGE		0.0	0.0	14.5	100.0	0.0	-66.7	-29.4	75.0	48.0	-25.0	0.0
ISP DISTRICT 14	MCDONOUGH	1989	0	0.0	6	0	0	0	2	1	3	0	0
ISP DISTRICT 14	MCDONOUGH	1988	0	0.0	5	0	1	0	2	0	2	0	0
	PERCENT CHANGE		0.0	0.0	20.0	0.0	-100.0	0.0	0.0	0.0	50.0	0.0	0.0
ISP DISTRICT 15	DU PAGE	1989	0	0.0	110	0	3	4	4	5	89	5	0
ISP DISTRICT 15	DU PAGE	1988	0	0.0	100	0	0	7	9	5	77	2	0
	PERCENT CHANGE		0.0	0.0	10.0	0.0	0.0	-42.9	-55.6	0.0	15.6	150.0	0.0
ISP DISTRICT 16	WINNEBAGO	1989	0	0.0	25	0	0	1	3	3	17	1	0
ISP DISTRICT 16	WINNEBAGO	1988	0	0.0	22	0	2	3	4	0	10	3	0
	PERCENT CHANGE		0.0	0.0	13.6	0.0	-100.0	-66.7	-25.0	0.0	70.0	-66.7	0.0
ISP DISTRICT 17	LA SALLE	1989	0	0.0	28	0	0	0	5	8	13	2	0
ISP DISTRICT 17	LA SALLE	1988	0	0.0	21	0	0	0	3	3	10	5	0
	PERCENT CHANGE		0.0	0.0	33.3	0.0	0.0	0.0	66.7	166.7	30.0	-60.0	0.0

1 ONE OR MORE MISSING 2 NO INDEX CRIMES 3 NO RETURN FROM AGENCY · 4 REPORTED THRU OTHER AGENCY 5 PARTIAL YEAR REPORTING

CRIME INDEX/CRIME RATE COMPARISON — 1989/1988 cont'd
ILLINOIS STATE POLICE, DIVISION OF STATE TROOPERS (Figures include assists to other agencies)

AGENCY	COUNTY	YEAR	POPULATION	RATE PER 100,000	TOTAL CRIME INDEX	MURDER	CRIMINAL SEXUAL ASSAULT	ROBBERY	AGRVT. ASSAULT/ BATTERY	BURGLARY	THEFT	MOTOR VEHICLE THEFT	ARSON
ISP DISTRICT 18	MONTGOMERY	1989	0	0.0	56	0	0	0	11	3	33	9	0
ISP DISTRICT 18	MONTGOMERY	1988	0	0.0	17	0	1	0	2	2	11	1	0
	PERCENT CHANGE		0.0	0.0	229.4	0.0	-100.0	0.0	450.0	50.0	200.0	800.0	0.0
ISP DISTRICT 19	WHITE	1989	0	0.0	74	3	2	1	19	12	27	10	0
ISP DISTRICT 19	WHITE	1988	0	0.0	37	9	2	0	6	3	13	4	0
	PERCENT CHANGE		0.0	0.0	100.0	-66.7	0.0	0.0	216.7	300.0	107.7	150.0	0.0
ISP DISTRICT 2	KANE	1989	0	0.0	66	2	0	0	8	11	37	8	0
ISP DISTRICT 2	KANE	1988	0	0.0	49	0	1	0	15	6	26	1	0
	PERCENT CHANGE		0.0	0.0	34.7	0.0	-100.0	0.0	-46.7	83.3	42.3	700.0	0.0
ISP DISTRICT 20	PIKE	1989	0	0.0	31	0	0	0	3	5	16	7	0
ISP DISTRICT 20	PIKE	1988	0	0.0	43	0	5	4	11	4	16	3	0
	PERCENT CHANGE		0.0	0.0	-27.9	0.0	-100.0	-100.0	-72.7	25.0	0.0	133.3	0.0
ISP DISTRICT 21	IROQUOIS	1989	0	0.0	13	0	0	0	3	0	9	1	0
ISP DISTRICT 21	IROQUOIS	1988	0	0.0	1	0	0	0	1	0	0	0	0
	PERCENT CHANGE		0.0	0.0	1,200.0	0.0	0.0	0.0	200.0	0.0	0.0	0.0	0.0
ISP DISTRICT 3	COOK	1989	0	0.0	75	6	1	8	19	2	33	6	0
ISP DISTRICT 3	COOK	1988	0	0.0	46	0	2	3	11	8	16	6	0
	PERCENT CHANGE		0.0	0.0	63.0	0.0	-50.0	166.7	72.7	-75.0	106.3	0.0	0.0
ISP DISTRICT 4	COOK	1989	0	0.0	79	1	2	7	10	5	39	15	0
ISP DISTRICT 4	COOK	1988	0	0.0	61	0	0	3	13	1	36	8	0
	PERCENT CHANGE		0.0	0.0	29.5	0.0	0.0	133.3	-23.1	400.0	8.3	87.5	0.0
ISP DISTRICT 5	WILL	1989	0	0.0	70	1	2	2	16	10	26	9	4
ISP DISTRICT 5	WILL	1988	0	0.0	56	0	0	6	10	4	32	3	1
	PERCENT CHANGE		0.0	0.0	25.0	0.0	0.0	-66.7	60.0	150.0	-18.7	200.0	300.0
ISP DISTRICT 50	SANGAMON	1989	0	0.0	6	0	0	0	4	1	1	0	0
ISP DISTRICT 50	SANGAMON	1988	0	0.0	11	0	0	0	0	0	11	0	0
	PERCENT CHANGE		0.0	0.0	-45.5	0.0	0.0	0.0	0.0	0.0	-90.9	0.0	0.0
ISP DISTRICT 6	LIVINGSTON	1989	0	0.0	19	0	0	0	3	0	14	2	0
ISP DISTRICT 6	LIVINGSTON	1988	0	0.0	15	0	0	0	3	0	12	0	0
	PERCENT CHANGE		0.0	0.0	26.7	0.0	0.0	0.0	0.0	0.0	16.7	0.0	0.0

ISP DISTRICT 7	ROCK ISLAND	1989	0	0.0	17	0	0	4	1	2	9	1	0
ISP DISTRICT 7	ROCK ISLAND	1988	0	0.0	6	0	1	0	0	0	3	2	0
	PERCENT CHANGE		0.0	0.0	183.3	0.0	-100.0	0.0	0.0	0.0	200.0	-50.0	0.0
ISP DISTRICT 8	WOODFORD	1989	0	0.0	22	0	0	0	14	3	5	0	0
ISP DISTRICT 8	WOODFORD	1988	0	0.0	11	2	0	0	4	3	2	0	0
	PERCENT CHANGE		0.0	0.0	100.0	-100.0	0.0	0.0	250.0	0.0	150.0	0.0	0.0
ISP DISTRICT 9	SANGAMON	1989	0	0.0	60	0	1	0	12	3	33	11	0
ISP DISTRICT 9	SANGAMON	1988	0	0.0	30	0	0	0	5	5	20	0	0
	PERCENT CHANGE		0.0	0.0	100.0	0.0	0.0	0.0	140.0	-40.0	65.0	0.0	0.0

CRIME INDEX/CRIME RATE COMPARISON — 1989/1988
ILLINOIS STATE POLICE, DIVISION OF CRIMINAL INVESTIGATION (Figures include assists to other agencies)

AGENCY	COUNTY	YEAR	POPULATION	RATE PER 100,000	TOTAL CRIME INDEX	MURDER	CRIMINAL SEXUAL ASSAULT	ROBBERY	AGRVT. ASSAULT/ BATTERY	BURGLARY	THEFT	MOTOR VEHICLE THEFT	ARSON
DCI TOTAL		1989	0	0.0	963	104	235	101	84	118	279	26	16
		1988	0	0.0	1104	158	211	108	93	125	315	59	35
	PERCENT CHANGE		0.0	0.0	-12.8	-34.2	11.4	-6.5	-9.7	-5.6	-11.4	-55.9	-54.3
DCI MEG UNITS	SANGAMON	1989	0	0.0	11	3	0	0	1	1	6	0	0
DCI MEG UNITS	SANGAMON	1988	0	0.0	14	4	0	0	2	2	5	1	0
	PERCENT CHANGE		0.0	0.0	-21.4	-25.0	0.0	0.0	-50.0	-50.0	20.0	-100.0	0.0
DIVISION OF INVEST	SANGAMON	1989	0	0.0	952	101	235	101	83	117	273	26	16
DIVISION OF INVEST	SANGAMON	1988	0	0.0	1090	154	211	108	91	123	310	58	35
	PERCENT CHANGE		0.0	0.0	-12.7	-34.4	11.4	-6.5	-8.8	-4.9	-11.9	-55.2	-54.3

1 ONE OR MORE MISSING 2 NO INDEX CRIMES 3 NO RETURN FROM AGENCY 4 REPORTED THRU OTHER AGENCY 5 PARTIAL YEAR REPORTING

CRIME INDEX/CRIME RATE COMPARISON — 1989/1988
RAILROADS

AGENCY	COUNTY	YEAR	POPULATION	RATE PER 100,000	TOTAL CRIME INDEX	MURDER	CRIMINAL SEXUAL ASSAULT	ROBBERY	AGRVT. ASSAULT/ BATTERY	BURGLARY	THEFT	MOTOR VEHICLE THEFT	ARSON
RAILROADS TOTAL		1989	0	0.0	1210	0	0	12	13	492	666	21	6
		1988	0	0.0	957	0	1	3	6	551	379	10	7
	PERCENT CHANGE		0.0	0.0	26.4	0.0	-100.0	300.0	116.7	-10.7	75.7	110.0	-14.3
ATC TOP SFE RR	COOK	1989	0	0.0	64	0	0	0	1	19	41	3	0
ATC TOP SFE RR	COOK	1988	0	0.0	60	0	0	0	1	10	49	0	0
	PERCENT CHANGE		0.0	0.0	6.7	0.0	0.0	0.0	0.0	90.0	-16.3	0.0	0.0
BELT RAILWAY	COOK	2 1989	0	0.0	0	0	0	0	0	0	0	0	0
BELT RAILWAY	COOK	1988	0	0.0	1	0	0	0	0	1	0	0	0
	PERCENT CHANGE		0.0	0.0	-100.0	0.0	0.0	0.0	0.0	-100.0	0.0	0.0	0.0
CHI-ILL MIDLAND RR	SANGAMON	1989	0	0.0	2	0	0	0	0	0	2	0	0
CHI-ILL MIDLAND RR	SANGAMON	1988	0	0.0	3	0	0	0	1	0	1	0	1
	PERCENT CHANGE		0.0	0.0	-33.3	0.0	0.0	0.0	-100.0	0.0	100.0	0.0	-100.0
CHICAGO NW RR	COOK	1989	0	0.0	456	0	0	3	5	314	126	7	1
CHICAGO NW RR	COOK	1988	0	0.0	476	0	1	2	3	331	130	7	2
	PERCENT CHANGE		0.0	0.0	-4.2	0.0	-100.0	50.0	66.7	-5.1	-3.1	0.0	-50.0
CHICAGO NW RR	MADISON	1989	0	0.0	14	0	0	0	1	2	11	0	0
CHICAGO NW RR	MADISON	1988	0	0.0	15	0	0	1	0	5	8	1	0
	PERCENT CHANGE		0.0	0.0	-6.7	0.0	0.0	-100.0	0.0	-60.0	37.5	-100.0	0.0
CSX TRANSPORTATION	COOK	1989	0	0.0	67	0	0	0	0	54	13	0	0
CSX TRANSPORTATION	COOK	1988	0	0.0	113	0	0	0	0	107	6	0	0
	PERCENT CHANGE		0.0	0.0	-40.7	0.0	0.0	0.0	0.0	-49.5	116.7	0.0	0.0
ELGIN-JOLIET-EAST	WILL	1989	0	0.0	50	0	0	0	1	13	30	5	1
ELGIN-JOLIET-EAST	WILL	1988	0	0.0	28	0	0	0	0	5	23	0	0
	PERCENT CHANGE		0.0	0.0	78.6	0.0	0.0	0.0	0.0	160.0	30.4	0.0	0.0
ICG ILLINOIS RR	ICG - TOTAL	1989	0	0.0	99	0	0	1	1	33	61	1	2
ICG ILLINOIS RR	ICG - TOTAL	1988	0	0.0	119	0	0	0	0	59	54	2	4
	PERCENT CHANGE		0.0	0.0	-16.8	0.0	0.0	0.0	0.0	-44.1	13.0	-50.0	-50.0
METRA POLICE DEPT	COOK	5 1989	0	0.0	344	0	0	8	3	28	304	0	1
METRA POLICE DEPT	COOK	4 1988											

SOO LINE RR	COOK	1989	0	0.0	45	0	0	0	0	8	36	1	0
SOO LINE RR	COOK	1988	0	0.0	71	0	0	0	0	15	56	0	0
	PERCENT CHANGE		0.0	0.0	-36.6	0.0	0.0	0.0	0.0	-46.7	-35.7	0.0	0.0
ST. LOUIS SW RR	ST. CLAIR	1989	0	0.0	11	0	0	0	0	7	4	0	0
ST. LOUIS SW RR	ST. CLAIR	1988	0	0.0	7	0	0	0	0	3	4	0	0
	PERCENT CHANGE		0.0	0.0	57.1	0.0	0.0	0.0	0.0	133.3	0.0	0.0	0.0
UNION PACIFIC RR	COOK	1989	0	0.0	46	0	0	0	1	13	27	4	1
UNION PACIFIC RR	COOK	1988	0	0.0	48	0	0	0	1	13	34	0	0
	PERCENT CHANGE		0.0	0.0	-4.2	0.0	0.0	0.0	0.0	0.0	-20.6	0.0	0.0
UNION PACIFIC RR	ST. CLAIR	1989	0	0.0	12	0	0	0	0	1	11	0	0
UNION PACIFIC RR	ST. CLAIR	1988	0	0.0	16	0	0	0	0	2	14	0	0
	PERCENT CHANGE		0.0	0.0	-25.0	0.0	0.0	0.0	0.0	-50.0	-21.4	0.0	0.0

CRIME INDEX/CRIME RATE COMPARISON — 1989/1988
HOSPITALS

AGENCY	COUNTY	YEAR	POPULATION	RATE PER 100,000	TOTAL CRIME INDEX	MURDER	CRIMINAL SEXUAL ASSAULT	ROBBERY	AGRVT. ASSAULT/ BATTERY	BURGLARY	THEFT	MOTOR VEHICLE THEFT	ARSON
HOSPITAL TOTALS		1989	0	0.0	510	0	0	6	7	8	477	12	0
		1988	0	0.0	571	0	1	10	2	17	535	6	0
	PERCENT CHANGE		0.0	0.0	-10.7	0.0	-100.0	-40.0	250.0	-52.9	-10.8	100.0	0.0
COOK COUNTY HOSP.	COOK	1989	0	0.0	384	0	0	6	7	8	352	11	0
COOK COUNTY HOSP.	COOK	1988	0	0.0	443	0	1	10	2	15	412	3	0
	PERCENT CHANGE		0.0	0.0	-13.3	0.0	-100.0	-40.0	250.0	-46.7	-14.6	266.7	0.0
OAK FOREST HOSP.	COOK	1989	0	0.0	126	0	0	0	0	0	125	1	0
OAK FOREST HOSP.	COOK	1988	0	0.0	128	0	0	0	0	2	123	3	0
	PERCENT CHANGE		0.0	0.0	-1.6	0.0	0.0	0.0	0.0	-100.0	1.6	-66.7	0.0

1 ONE OR MORE MISSING 2 NO INDEX CRIMES 3 NO RETURN FROM AGENCY 4 REPORTED THRU OTHER AGENCY 5 PARTIAL YEAR REPORTING

CRIME INDEX/CRIME RATE COMPARISON — 1989/1988
PARK DISTRICTS

AGENCY	COUNTY	YEAR	POPULATION	RATE PER 100,000	TOTAL CRIME INDEX	MURDER	CRIMINAL SEXUAL ASSAULT	ROBBERY	AGRVT. ASSAULT/ BATTERY	BURGLARY	THEFT	MOTOR VEHICLE THEFT	ARSON
PARK DISTRICT TOTAL		1989	0	0.0	293	0	9	17	35	29	188	13	2
		1988	0	0.0	324	0	6	8	25	43	220	19	3
	PERCENT CHANGE		0.0	0.0	-9.6	0.0	50.0	112.5	40.0	-32.6	-14.5	-31.6	-33.3
DECATUR PK DIST	MACON	1989	0	0.0	48	0	1	0	7	5	34	0	1
DECATUR PK DIST	MACON	1988	0	0.0	42	0	1	1	6	5	28	1	0
	PERCENT CHANGE		0.0	0.0	14.3	0.0	0.0	-100.0	16.7	0.0	21.4	-100.0	0.0
FOREST PARK P DIST	COOK	5 1989	0	0.0	0	0	0	0	0	0	0	0	0
FOREST PARK P DIST	COOK	5 1988	0	0.0	0	0	0	0	0	0	0	0	0
	PERCENT CHANGE		0.0	0.0	0.0	0.0	0.0	0.0	0.0	0.0	0.0	0.0	0.0
PEKIN PK DIST	TAZEWELL	1989	0	0.0	25	0	1	0	1	2	21	0	0
PEKIN PK DIST	TAZEWELL	1988	0	0.0	21	0	2	0	2	1	14	2	0
	PERCENT CHANGE		0.0	0.0	19.0	0.0	-50.0	0.0	-50.0	100.0	50.0	-100.0	0.0
ROCKFORD PK DIST	WINNEBAGO	1989	0	0.0	155	0	5	13	17	18	88	13	1
ROCKFORD PK DIST	WINNEBAGO	1988	0	0.0	207	0	3	6	13	32	136	15	2
	PERCENT CHANGE		0.0	0.0	-25.1	0.0	66.7	116.7	30.8	-43.7	-35.3	-13.3	-50.0
SPRINGFIELD PK DIS	SANGAMON	1989	0	0.0	65	0	2	4	10	4	45	0	0
SPRINGFIELD PK DIS	SANGAMON	1988	0	0.0	54	0	0	1	4	5	42	1	1
	PERCENT CHANGE		0.0	0.0	20.4	0.0	0.0	300.0	150.0	-20.0	7.1	-100.0	-100.0

CRIME INDEX/CRIME RATE COMPARISON — 1989/1988
AIRPORT

AGENCY	COUNTY	YEAR	POPULATION	RATE PER 100,000	TOTAL CRIME INDEX	MURDER	CRIMINAL SEXUAL ASSAULT	ROBBERY	AGRVT. ASSAULT/ BATTERY	BURGLARY	THEFT	MOTOR VEHICLE THEFT	ARSON
AIRPORT TOTAL		1989	0	0.0	41	0	0	0	0	4	36	1	0
		1988	0	0.0	30	0	0	0	0	2	26	1	1
	PERCENT CHANGE		0.0	0.0	36.7	0.0	0.0	0.0	0.0	100.0	38.5	0.0	-100.0
ROCKFORD AIRPORT	WINNEBAGO	1989	0	0.0	41	0	0	0	0	4	36	1	0
ROCKFORD AIRPORT	WINNEBAGO	1988	0	0.0	30	0	0	0	0	2	26	1	1
	PERCENT CHANGE		0.0	0.0	36.7	0.0	0.0	0.0	0.0	100.0	38.5	0.0	-100.0

CRIME INDEX/CRIME RATE COMPARISON — 1989/1988
OTHER AGENCIES

AGENCY	COUNTY	YEAR	POPULATION	RATE PER 100,000	TOTAL CRIME INDEX	MURDER	CRIMINAL SEXUAL ASSAULT	ROBBERY	AGRVT. ASSAULT/ BATTERY	BURGLARY	THEFT	MOTOR VEHICLE THEFT	ARSON
OTHER AGENCIES TOTAL		1989	0	0.0	567	1	13	10	35	35	440	26	7
		1988	0	0.0	324	1	8	5	7	10	289	2	2
	PERCENT CHANGE		0.0	0.0	75.0	0.0	62.5	100.0	400.0	250.0	52.2	1,200.0	250.0
CMS POLICE	COOK	1989	0	0.0	163	0	0	0	0	1	162	0	0
CMS POLICE	COOK	1988	0	0.0	226	0	1	5	1	5	214	0	0
	PERCENT CHANGE		0.0	0.0	-27.9	0.0	-100.0	-100.0	-100.0	-80.0	-24.3	0.0	0.0
COOK FOREST PRESRV	COOK	1989	0	0.0	278	1	10	10	33	17	177	25	5
COOK FOREST PRESRV	COOK	4 1988											
DEPT CONSERVATION	SANGAMON	1989	0	0.0	13	0	0	0	1	0	12	0	0
DEPT CONSERVATION	SANGAMON	1988	0	0.0	1	0	0	0	1	0	0	0	0
	PERCENT CHANGE		0.0	0.0	1,200.0	0.0	0.0	0.0	0.0	0.0	0.0	0.0	0.0
DUPAGE FOREST PRES	DU PAGE	1989	0	0.0	24	0	1	0	0	5	17	0	1
DUPAGE FOREST PRES	DU PAGE	1988	0	0.0	27	1	2	0	2	1	20	0	1
	PERCENT CHANGE		0.0	0.0	-11.1	-100.0	-50.0	0.0	-100.0	400.0	-15.0	0.0	0.0
ILL COMMERCE COMM	SANGAMON	5 1989	0	0.0	0	0	0	0	0	0	0	0	0
ILL COMMERCE COMM	SANGAMON	4 1988											
LAKE FOREST PRESRV	LAKE	1989	0	0.0	25	0	0	0	0	12	13	0	0
LAKE FOREST PRESRV	LAKE	1988	0	0.0	11	0	0	0	0	3	8	0	0
	PERCENT CHANGE		0.0	0.0	127.3	0.0	0.0	0.0	0.0	300.0	62.5	0.0	0.0
MENTAL HEALTH PD	COOK	1989	0	0.0	60	0	2	0	1	0	55	1	1
MENTAL HEALTH PD	COOK	1988	0	0.0	58	0	5	0	3	1	46	2	1
	PERCENT CHANGE		0.0	0.0	3.4	0.0	-60.0	0.0	-66.7	-100.0	19.6	-50.0	0.0
WILL FOREST PRESRV	WILL	1989	0	0.0	4	0	0	0	0	0	4	0	0
WILL FOREST PRESRV	WILL	1988	0	0.0	1	0	0	0	0	0	1	0	0
	PERCENT CHANGE		0.0	0.0	300.0	0.0	0.0	0.0	0.0	0.0	300.0	0.0	0.0

1 ONE OR MORE MISSING 2 NO INDEX CRIMES 3 NO RETURN FROM AGENCY 4 REPORTED THRU OTHER AGENCY 5 PARTIAL YEAR REPORTING

METROPOLITAN STATISTICAL AREAS

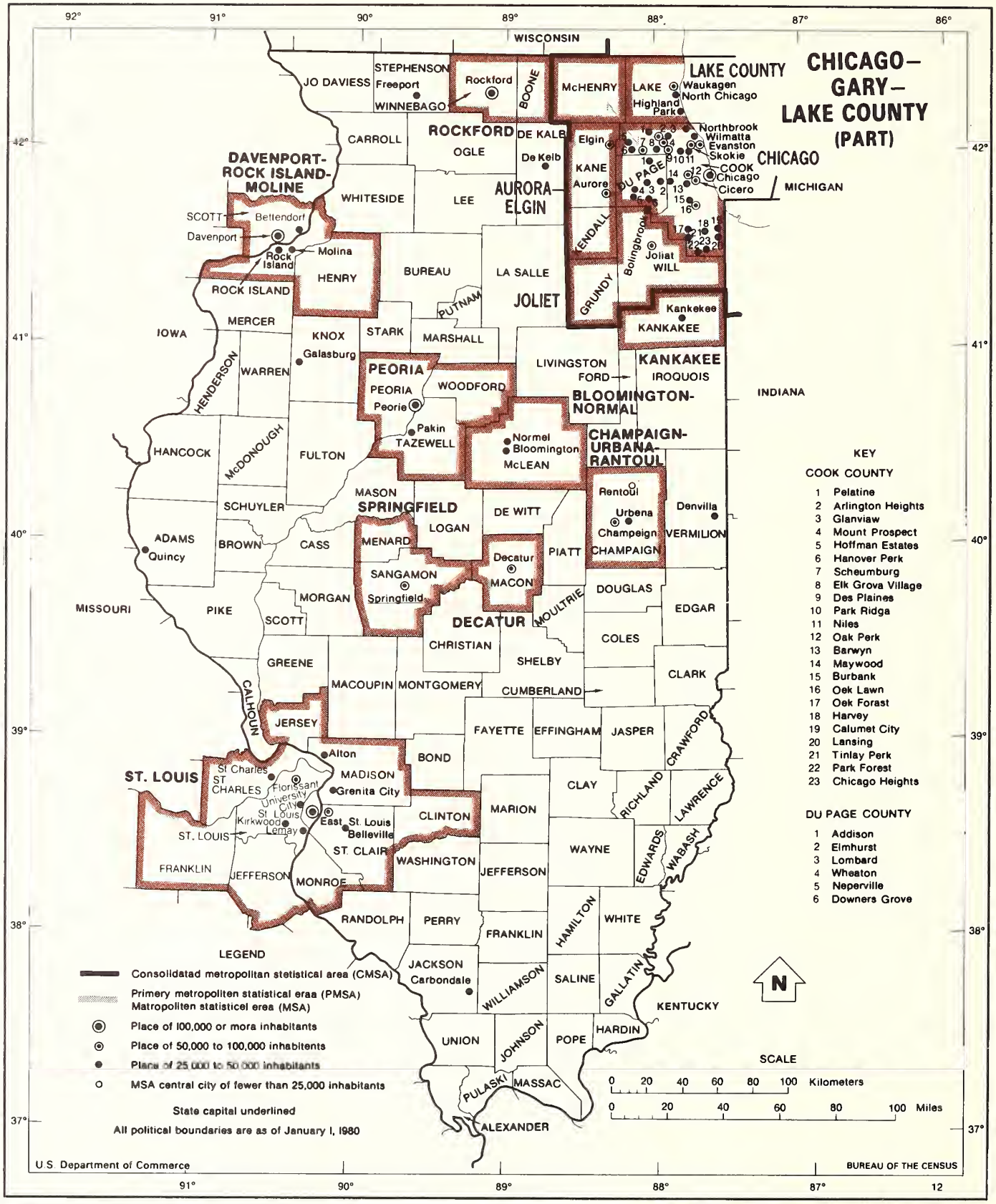

CMSA, PMSA, and MSA boundaries are as defined on October 12, 1984

SECTION V

METROPOLITAN STATISTICAL AREAS

By 1980 standards, an area qualifies for recognition as an MSA in one of two ways: (1) if it includes a city of at least 50,000 population, or (2) if it includes an urbanized area of at least 50,000 population with a total metropolitan population of at least 100,000. In addition to the county containing the main city or urbanized area, an MSA may include additional cities having strong economic and social ties to the central city.* In Illinois MSAs, the county sheriff's office is also included for crime reporting purposes. Two of the MSAs overlap with Iowa and Missouri. Areas outside of Illinois that are included in an MSA are not represented in the statistics presented here. In some cases, the percentages may not equal 100 due to rounding.

MSA Summary

The inhabitants of the large and small municipalities that comprise the states MSAs account for 82.5 percent of the state population. The total MSA index crimes account for 92.2 percent of the Illinois Crime Index.

*Source: U.S. Bureau of the Census

CRIME INDEX/CRIME RATE COMPARISON
MSAs

	POPULATION	CRIME RATE PER 100,000	TOTAL CRIME INDEX	MURDER	CRIMINAL SEXUAL ASSAULT	ROBBERY	AGGRVT. ASSAULT & BATTERY	BURGLARY	THEFT	MOTOR VEHICLE THEFT	ARSON
1988	9,514,781	6,332.8	602,550	954	5,735	35,639	49,989	117,793	319,237	68,284	4,919
1989	9,586,761	6,366.4	610,333	1,034	5,709	38,780	52,187	113,025	325,705	69,343	4,550
% CHANGE	+0.8	+0.5	+1.3	+8.4	-0.5	+8.8	+4.4	-4.0	+2.0	+1.6	-7.5

MSA Large Municipalities Summary

These municipalities are cities or 'twin municipalities' within a MSA that have more than 50,000 people and exhibit characteristics of a major metropolitan center.

The inhabitants of the large municipalities represent 40.5 percent of the state's population and 49.0 percent of the MSAs' population. The large municipalities account for 63.4 percent of the Illinois index crimes and 68.8 percent of the total MSA index crimes.

CRIME INDEX/CRIME RATE COMPARISON
Large Municipalities MSA

	POPULATION	CRIME RATE PER 100,000	TOTAL CRIME INDEX	MURDER	CRIMINAL SEXUAL ASSAULT	ROBBERY	AGGRVT. ASSAULT & BATTERY	BURGLARY	THEFT	MOTOR VEHICLE THEFT	ARSON
1988	4,730,960	8,799.9	416,320	815	4,504	32,754	43,920	80,170	198,144	52,203	3,810
1989	4,710,240	8,914.3	419,886	900	4,418	35,363	45,955	76,618	199,710	53,382	3,540
% CHANGE	-0.4	+1.3	+0.9	+10.4	-1.9	+8.0	+4.6	-4.4	+0.8	+2.3	-7.1

MSA Small Municipalities Summary

Small municipalities are suburban areas with a population of 50,000 or less, including the counties within a MSA. The county sheriff's office is included in the small municipality areas.

The inhabitants of small municipalities represent 42.0 percent of the state's population and 51.1 percent of the MSAs' population. Small municipalities account for 28.8 percent of the Illinois index crimes and 31.2 percent of the total MSA index crimes.

CRIME INDEX/CRIME RATE COMPARISON
Small Municipalities MSA

	POPULATION	CRIME RATE PER 100,000	TOTAL CRIME INDEX	MURDER	CRIMINAL SEXUAL ASSAULT	ROBBERY	AGGRVT. ASSAULT & BATTERY	BURGLARY	THEFT	MOTOR VEHICLE THEFT	ARSON
1988	4,783,821	3,892.9	186,230	139	1,231	2,885	6,069	37,623	121,093	16,081	1,109
1989	4,876,521	3,905.4	190,447	134	1,291	3,417	6,232	36,407	125,995	15,961	1,010
% CHANGE	+1.9	+0.3	+2.3	-3.6	+4.9	+18.4	+2.7	-3.2	+4.0	-0.7	-8.9

Rural Area Summary

A rural area is the unincorporated portion of a county outside the MSAs. For I-UCR purposes, rural areas are composed of the sheriff's jurisdiction outside of the MSAs.

The inhabitants of the rural areas represent 8.8 percent of the state's population. Rural areas account for 2.0 percent of the Illinois index crimes.

CRIME INDEX/CRIME RATE COMPARISON
Rural Areas

	POPULATION	CRIME RATE PER 100,000	TOTAL CRIME INDEX	MURDER	CRIMINAL SEXUAL ASSAULT	ROBBERY	AGGRVT. ASSAULT & BATTERY	BURGLARY	THEFT	MOTOR VEHICLE THEFT	ARSON
1988	1,029,030	1,231.1	12,668	11	97	52	547	4,377	6,934	541	109
1989	1,025,490	1,289.4	13,223	9	118	53	480	4,641	7,269	540	113
% CHANGE	-0.3	+4.7	+4.4	+18.2	+21.6	+1.9	-12.2	+6.0	+4.8	-0.2	+3.7

Other Cities Summary

Other cities are urban places outside of the MSAs. For I-UCR purposes, these are cities and towns outside the MSAs and surrounded by rural areas, that are not under the jurisdiction of the county sheriffs' offices.

The inhabitants of other cities account for 8.7 percent of the state's population. Other cities account for 5.8 percent of the Illinois index crimes.

CRIME INDEX/CRIME RATE COMPARISON
Other Cities

	POPULATION	CRIME RATE PER 100,000	TOTAL CRIME INDEX	MURDER	CRIMINAL SEXUAL ASSAULT	ROBBERY	AGGRVT. ASSAULT & BATTERY	BURGLARY	THEFT	MOTOR VEHICLE THEFT	ARSON
1988	1,012,940	3,835.1	38,847	24	255	402	1,443	7,711	27,583	1,216	213
1989	1,007,330	3,837.3	38,654	17	297	346	1,530	7,395	27,717	1,167	185
% CHANGE	-0.6	+0.1	-0.1	-29.2	+16.5	-13.9	+6.0	-4.1	+0.5	-4.0	-13.1

LAW ENFORCEMENT OFFICER AND AGENCY INFORMATION

OFFICERS KILLED/ASSAULTED/BATTERED LAW ENFORCEMENT EMPLOYEES

LAW ENFORCEMENT OFFICERS KILLED

During 1989, two Illinois Law Enforcement Officers were killed by felonious act and four by accident. A brief narrative on the circumstances surrounding each death is presented below:

February

Edgar County Sheriff's Office - On February 15, 1989, a deputy was fatally shot while responding to a domestic disturbance call. The suspect was also fatally shot by the deputy.

May

Illinois State Police - On May 4, 1989, a Special Agent, a five year veteran of the force, while on duty died of head injuries sustained after he fell from a truck.

August

Chicago Police Department - On August 18, 1989, a 42-year-old officer, a seven year veteran of the force, was killed in a motor vehicle accident. The officer was struck head-on by a pick up truck which caused a semi-trailer to strike the drivers side of his squad. The officer was dead on arrival at a nearby medical facility.

October

Morton Grove Police Department - On October 9, 1989, at 7:35 p.m., during a traffic stop, a patrolman was struck by a truck driver. The Patrolman was a 19 year veteran of the department.

November

Pawnee Police Department - On November 5, 1989, while assisting another police department with a traffic stop, an officer sustained fatal injuries. While attempting to push the offenders car off the road, the officer was struck by a one ton truck.

Chicago Police Department - On July 31, 1989, a 51-year-old officer with 20 years of experience was wounded after responding to a report of a youth with a gun. The Officer died of his injury on November 16, 1989.

LAW ENFORCEMENT OFFICERS ASSAULTED/BATTERED - 1989

GEOGRAPHIC AREA	TYPE OF ACTIVITY	TYPE OF WEAPONS					TYPE OF ASSIGNMENT							POLICE ASLTS. CLEARED
		TOTAL	FIRE-ARM	KNIFE	OTHER WEAPON	HANDS, FISTS, FEET	2-MAN VEHICLE	1-MAN ALONE	1-MAN ASSIST.	DETECTIVE SPECIAL ALONE	DETECTIVE ASSIGN. ASSIST.	OTHER ALONE	OTHER ASSIST.	
DOWNSTATE	DISTURBANCE CALLS	241	6	1	11	223	49	48	129	2	8	1	4	237
	BURGLARIES IN PROGRESS	7	0	0	0	7	0	3	4	0	0	0	0	7
	ROBBERIES IN PROGRESS	2	0	0	0	2	0	1	1	0	0	0	0	2
	ATTEMPTING OTHER ARRESTS	138	7	1	7	123	15	20	72	3	13	4	11	129
	CIVIL DISORDER	14	0	0	0	14	8	3	2	0	0	0	1	14
	HANDLING PRISONERS	72	0	0	2	70	7	14	20	0	3	9	19	69
	SUSPICIOUS PERSONS	47	1	0	6	40	10	13	16	1	5	0	2	47
	AMBUSH	1	1	0	0	0	0	0	1	0	0	0	0	1
	MENTALLY DERANGED	11	0	0	1	10	0	3	7	0	1	0	0	10
	TRAFFIC	61	1	0	4	S6	7	22	28	0	2	0	2	S9
	ALL OTHER	35	0	0	3	32	S	5	15	0	3	4	3	35
	TOTAL	**629**	**16**	**2**	**34**	**577**	**101**	**132**	**295**	**6**	**35**	**18**	**42**	**610**
	WITH PERSONAL INJURY	234	6	1	14	213								
	WITHOUT PERSONAL INJURY	395	10	1	20	364								

TIME OF ASSAULT	1201-0200	0201-0400	0401-0600	0601-0800	0801-1000	1001-1200
AM	113	62	28	16	16	28
PM	28	48	43	S2	77	118

CHICAGO P.D.	DISTURBANCE CALLS	407	29	19	37	322	266	41	48	3	32	11	6	387
	BURGLARIES IN PROGRESS	47	4	1	10	32	22	4	8	4	6	3	0	44
	ROBBERIES IN PROGRESS	41	17	1	7	16	17	3	1	2	14	4	0	37
	ATTEMPTING OTHER ARRESTS	311	2S	8	24	254	144	34	10	5	86	20	12	300
	CIVIL DISORDER	3	1	0	0	2	1	0	1	0	1	0	0	3
	HANDLING PRISONERS	118	1	0	7	110	66	6	13	0	7	2	24	115
	SUSPICIOUS PERSONS	133	28	4	10	91	63	15	7	6	37	5	0	121
	AMBUSH	28	19	0	5	4	15	2	2	0	6	3	0	17
	MENTALLY DERANGED	25	0	2	1	22	21	1	3	0	0	0	0	18
	TRAFFIC	94	4	2	7	81	49	24	2	1	14	3	1	88
	ALL OTHER	182	17	4	30	131	62	22	10	S	25	34	24	159
	TOTAL	**1,389**	**145**	**41**	**138**	**1,065**	**726**	**152**	**105**	**26**	**228**	**85**	**67**	**1,289**
	WITH PERSONAL INJURY	893	33	12	80	768								
	WITHOUT PERSONAL INJURY	496	112	29	58	297								

TIME OF ASSAULT	1201-0200	0201-0400	0401-0600	0601-0800	0801-1000	1001-1200
AM	170	132	48	28	S3	81
PM	78	108	133	190	185	183

STATE TOTALS	DISTURBANCE CALLS	648	35	20	48	54S	31S	89	177	5	40	12	10	624
	BURGLARIES IN PROGRESS	54	4	1	10	39	22	7	12	4	6	3	0	51
	ROBBERIES IN PROGRESS	43	17	1	7	18	17	4	2	2	14	4	0	39
	ATTEMPTING OTHER ARRESTS	449	32	9	31	377	159	54	82	8	99	24	23	429
	CIVIL DISORDER	17	1	0	0	16	9	3	3	0	1	0	1	17
	HANDLING PRISONERS	190	1	0	9	180	73	20	33	0	10	11	43	184
	SUSPICIOUS PERSONS	180	29	4	16	131	73	28	23	7	42	5	2	168
	AMBUSH	29	20	0	S	4	15	2	3	0	6	3	0	18
	MENTALLY DERANGED	36	0	2	2	32	21	4	10	0	1	0	0	28
	TRAFFIC	1SS	5	2	11	137	56	46	30	1	16	3	3	147
	ALL OTHER	217	17	4	33	163	67	27	25	5	28	38	27	194
	TOTAL	**2,018**	**161**	**43**	**172**	**1,642**	**827**	**284**	**400**	**32**	**263**	**103**	**109**	**1,899**
	WITH PERSONAL INJURY	1,127	39	13	94	981								
	WITHOUT PERSONAL INJURY	891	122	30	78	661								

TIME OF ASSAULT	1201-0200	0201-0400	0401-0600	0601-0800	0801-1000	1001-1200
AM	283	194	76	44	69	109
PM	106	156	176	242	262	301

LAW ENFORCEMENT EMPLOYMENT INFORMATION

The employment rate for law enforcement personnel is calculated as follows:

$$\frac{\text{number of employees} \times 1{,}000}{\text{jurisdictional population}} = \text{employment rate}$$

Example:

A department with 60 employees in a population of 51,000 has an employment rate of 1.2 per 1,000 inhabitants.

$$\frac{60 \times 1{,}000}{51{,}000} = 1.2 \text{ per } 1{,}000 \text{ inhabitants}$$

Law enforcement employment rates should not be correlated with index crimes; non-index offenses and the many services performed by the typical law enforcement officer amount to over 80 percent of the officer's workload, the details of which usually remain unpublished. Each community should consider all the factors related to the causes of crime and determine the role of the law enforcement department relative to crime and to required services.

The 25,279 part- and full-time sworn officers in 1989 account for 84.2 percent of the police department work force. The 1989 employment rate for sworn employees of police departments is 2.7 per 1,000 inhabitants. The 4,749 civilian employees comprise 15.8 percent of the police department work force, with an employment rate of .5 per 1,000 inhabitants.

The 3,551 part- and full-time sworn officers in 1989 account for 72.7 percent of the sheriffs' offices work force. The 1989 employment rate for sworn employees of sheriffs' offices is 1.5 per 1,000 inhabitants. The 1,334 civilian employees comprise 27.3 percent of the sheriffs' offices work force, with an employment rate of .6 per 1,000 inhabitants.

LAW ENFORCEMENT EMPLOYEES
(As of October 31, 1989)

POLICE DEPARTMENTS

NCIC NUMBER	AGENCY NAME	COUNTY	POPULATION	FULL-TIME POLICE OFFICERS	PART-TIME POLICE OFFICERS	FULL-TIME CIVILIANS
0480100	ABINGDON	KNOX	3860	5	1	4
0220100	ADDISON	DU PAGE	30110	61	0	17
0980100	ALBANY	WHITESIDE	1040	1	1	0
* 0140600	ALBERS	CLINTON	580	0	2	0
0660100	ALEDO	MERCER	3500	7	0	1
0940100	ALEXIS	WARREN	1070	1	5	0
0560100	ALGONQUIN	MCHENRY	10430	19	0	5
0820100	ALORTON	ST. CLAIR	2710	3	2	0
* 0370100	ALPHA	HENRY	750	1	0	0
0160100	ALSIP	COOK	18340	38	0	10
0250100	ALTAMONT	EFFINGHAM	2550	3	1	0
0600100	ALTON	MADISON	34350	66	0	11
* 0480200	ALTONA	KNOX	510	0	1	0
0520200	AMBOY	LEE	2490	1	5	0
0810100	ANDALUSIA	ROCK ISLAND	1240	2	1	0
0910100	ANNA	UNION	4910	10	2	0
* 0370200	ANNAWAN	HENRY	850	1	2	0
0490100	ANTIOCH	LAKE	5240	13	0	7
* 0430700	APPLE RIVER	JO DAVIESS	590	0	1	0
0210100	ARCOLA	DOUGLAS	2650	4	9	0
* 0090400	ARENZVILLE	CASS	400	0	2	0
0580600	ARGENTA	MACON	1000	1	6	1
0160200	ARLINGTON HEIGHTS	COOK	73320	99	0	34
* 0901800	ARMINGTON	TAZEWELL	250	0	1	0
* 0460700	AROMA PARK	KANKAKEE	650	0	2	0
0210200	ARTHUR	DOUGLAS	2250	4	3	0
0090100	ASHLAND	CASS	1220	1	1	0
* 0520100	ASHTON	LEE	1150	1	0	0
* 0110500	ASSUMPTION	CHRISTIAN	1220	1	4	0
0290100	ASTORIA	FULTON	1260	0	2	0
* 0650200	ATHENS	MENARD	1430	2	0	0
* 0370300	ATKINSON	HENRY	960	0	5	0
* 0540100	ATLANTA	LOGAN	1720	1	2	0
* 0210300	ATWOOD	DOUGLAS	1270	2	5	0
0840300	AUBURN	SANGAMON	3910	4	6	4
* 0341000	AUGUSTA	HANCOCK	670	1	1	0
0450100	AURORA	KANE	91150	187	0	33
* 0390600	AVA	JACKSON	880	1	2	0
* 0140700	AVISTON	CLINTON	820	0	3	0
0290600	AVON	FULTON	990	1	4	0
* 0791100	BALDWIN	RANDOLPH	430	1	1	0
* 0492700	BANNOCKBURN	LAKE	1250	7	5	0
0160400	BARRINGTON HILLS	COOK	3940	18	1	8
0160300	BARRINGTON-BACOG	COOK	21100	28	7	11
* 0750100	BARRY	PIKE	1310	1	1	0
0160500	BARTLETT	COOK	17240	25	0	10
0720100	BARTONVILLE	PEORIA	6070	6	1	4
0450200	BATAVIA	KANE	15590	21	11	6
* 0630900	BATH	MASON	340	1	0	0
* 1021100	BAY VIEW GARDENS	WOODFORD	420	0	2	0
0090200	BEARDSTOWN	CASS	5530	8	1	4
* 0140100	BECKEMEYER	CLINTON	1110	0	2	0
0160600	BEDFORD PARK	COOK	1010	25	0	6
0990100	BEECHER	WILL	2040	5	5	0
0920100	BELGIUM	VERMILION	540	0	14	0
0820200	BELLEVILLE	ST. CLAIR	44090	65	0	10
0160700	BELLWOOD	COOK	21400	41	0	16
0040100	BELVIDERE	BOONE	15890	25	0	2

* REPORTS THROUGH ANOTHER AGENCY

POLICE DEPARTMENTS cont'd

NCIC NUMBER	AGENCY NAME	COUNTY	POPULATION	FULL-TIME POLICE OFFICERS	PART-TIME POLICE OFFICERS	FULL-TIME CIVILIANS
* 0740100	BEMENT	PIATT	1770	1	0	0
0590100	BENLD	MACOUPIN	1640	3	3	1
0220200	BENSENVILLE	DU PAGE	16260	32	13	11
0280100	BENTON	FRANKLIN	7270	8	0	5
0160800	BERKELEY	COOK	4940	13	2	3
0160900	BERWYN	COOK	44410	65	0	21
0600200	BETHALTO	MADISON	9150	9	1	4
* 0700100	BETHANY	MOULTRIE	1500	1	3	0
* 0360300	BIGGSVILLE	HENDERSON	400	0	1	0
0220300	BLOOMINGDALE	DU PAGE	14480	34	0	12
0570100	BLOOMINGTON	MCLEAN	48860	77	0	11
0161000	BLUE ISLAND	COOK	22730	30	45	10
0580100	BLUE MOUND	MACON	1280	1	0	0
* 0860100	BLUFFS	SCOTT	790	1	0	0
0990200	BOLINGBROOK	WILL	39450	56	9	23
0460300	BOURBONNAIS	KANKAKEE	13590	14	0	4
* 0880300	BRADFORD	STARK	770	1	3	0
0460100	BRADLEY	KANKAKEE	11080	18	5	5
0990300	BRAIDWOOD	WILL	3810	5	8	3
0140200	BREESE	CLINTON	3530	5	2	3
0510100	BRIDGEPORT	LAWRENCE	2230	2	0	0
0161100	BRIDGEVIEW	COOK	14740	40	8	6
0590200	BRIGHTON	MACOUPIN	2280	3	4	1
0161200	BROADVIEW	COOK	8830	32	0	1
0161300	BROOKFIELD	COOK	18820	28	0	6
0821900	BROOKLYN	ST. CLAIR	1240	6	3	1
* 0640100	BROOKPORT	MASSAC	1160	2	2	0
* 0060100	BUDA	BUREAU	620	0	6	0
0161400	BUFFALO GROVE	COOK	32050	52	0	8
0562500	BULL VALLEY	MCHENRY	610	2	1	0
0590300	BUNKER HILL	MACOUPIN	1680	2	4	2
0168C00	BURBANK	COOK	28620	43	3	8
* 0061400	BUREAU JUNCTION	BUREAU	430	0	3	0
0161500	BURNHAM	COOK	3780	9	6	4
0223100	BURR RIDGE	DU PAGE	6750	18	0	2
* 0550200	BUSHNELL	MCDONOUGH	3380	4	0	1
0710600	BYRON	OGLE	2380	5	4	0
0820300	CAHOKIA	ST. CLAIR	17900	25	0	12
0020100	CAIRO	ALEXANDER	5090	14	0	5
0161700	CALUMET CITY	COOK	39080	66	10	28
0161800	CALUMET PARK	COOK	9650	16	15	5
* 1000500	CAMBRIA	WILLIAMSON	1160	0	5	0
* 0370400	CAMBRIDGE	HENRY	1920	1	6	0
* 0010100	CAMP POINT	ADAMS	1010	1	0	0
0290200	CANTON	FULTON	12620	19	0	7
0810200	CARBON CLIFF	ROCK ISLAND	1520	2	2	0
0390100	CARBONDALE	JACKSON	23360	49	0	13
0590400	CARLINVILLE	MACOUPIN	5200	9	9	4
0140300	CARLYLE	CLINTON	3500	6	0	0
0970100	CARMI	WHITE	6180	9	0	1
0220400	CAROL STREAM	DU PAGE	26620	42	0	16
0450300	CARPENTERSVILLE	KANE	25870	38	0	4
* 0830100	CARRIER MILLS	SALINE	2340	1	2	0
0310100	CARROLLTON	GREENE	2680	5	0	0
1000100	CARTERVILLE	WILLIAMSON	3600	4	3	0
0340100	CARTHAGE	HANCOCK	3030	3	1	0
0560200	CARY	MCHENRY	8060	16	3	3
0120100	CASEY	CLARK	2800	6	0	0
0820400	CASEYVILLE	ST. CLAIR	4480	6	16	4

* REPORTS THROUGH ANOTHER AGENCY

POLICE DEPARTMENTS cont'd

NCIC NUMBER	AGENCY NAME	COUNTY	POPULATION	FULL-TIME POLICE OFFICERS	PART-TIME POLICE OFFICERS	FULL-TIME CIVILIANS
0920200	CATLIN	VERMILION	2000	2	2	0
* 0350100	CAVE-IN-ROCK	HARDIN	380	0	2	0
* 0501200	CEDAR POINT	LA SALLE	350	0	3	0
* 0890400	CEDARVILLE	STEPHENSON	890	0	1	0
0610100	CENTRAL CITY	MARION	1480	2	4	0
0610200	CENTRALIA	MARION	14050	28	0	8
0820500	CENTREVILLE	ST. CLAIR	10250	12	0	4
* 0740200	CERRO GORDO	PIATT	1540	1	3	0
* 0080100	CHADWICK	CARROLL	610	1	0	0
0100100	CHAMPAIGN	CHAMPAIGN	59150	91	0	25
* 0090500	CHANDLERVILLE	CASS	790	1	0	0
0991800	CHANNAHON	WILL	3990	7	0	5
0150200	CHARLESTON	COLES	18800	28	0	8
0840400	CHATHAM	SANGAMON	6160	7	0	0
* 0380600	CHEBANSE	IROQUOIS	1160	1	2	0
0570300	CHENOA	MCLEAN	1670	2	3	0
* 0061600	CHERRY	BUREAU	530	0	2	0
1010100	CHERRY VALLEY	WINNEBAGO	1360	9	5	0
0790100	CHESTER	RANDOLPH	7770	6	17	3
CPD0000	CHICAGO	COOK	2977520	11828	0	1641
0161900	CHICAGO HEIGHTS	COOK	35540	79	0	23
0162000	CHICAGO RIDGE	COOK	13970	26	26	3
0720300	CHILLICOTHE	PEORIA	6310	8	2	4
0230100	CHRISMAN	EDGAR	1240	1	2	0
0280200	CHRISTOPHER	FRANKLIN	2720	5	4	0
0162100	CICERO	COOK	61670	93	0	22
* 0380700	CISSNA PARK	IROQUOIS	720	1	2	0
0220500	CLARENDON HILLS	DU PAGE	6170	13	0	5
* 0381100	CLIFTON	IROQUOIS	1310	1	2	0
0200100	CLINTON	DE WITT	7630	14	0	4
0320100	COAL CITY	GRUNDY	4160	4	5	1
0810300	COAL VALLEY	ROCK ISLAND	3770	6	3	1
0910200	COBDEN	UNION	1320	2	1	0
* 0550300	COLCHESTER	MCDONOUGH	1550	0	3	0
* 0570800	COLFAX	MCLEAN	750	1	1	0
0600300	COLLINSVILLE	MADISON	21140	32	0	9
0370500	COLONA	HENRY	2160	3	7	0
0670100	COLUMBIA	MONROE	4840	7	8	5
* 0811000	CORDOVA	ROCK ISLAND	680	1	2	0
* 0190700	CORTLAND	DE KALB	1060	0	1	0
0790600	COULTERVILLE	RANDOLPH	1240	1	6	0
0162200	COUNTRY CLUB HILLS	COOK	16430	20	0	6
0162300	COUNTRYSIDE	COOK	6990	21	0	6
0990400	CREST HILL	WILL	9410	18	0	5
0162400	CRESTWOOD	COOK	10780	5	35	1
0990500	CRETE	WILL	6510	11	8	4
0900100	CREVE COEUR	TAZEWELL	6070	6	0	1
0560300	CRYSTAL LAKE	MCHENRY	22310	38	0	16
* 0290300	CUBA	FULTON	1390	1	3	0
* 0890900	DAKOTA	STEPHENSON	680	1	0	0
0340300	DALLAS CITY	HANCOCK	1310	1	1	0
* 0570700	DANVERS	MCLEAN	890	1	2	0
0920300	DANVILLE	VERMILION	35580	60	0	13
0222700	DARIEN	DU PAGE	18230	25	0	9
0190800	DE KALB	DE KALB	31830	45	0	10
0060200	DE PUE	BUREAU	1730	1	6	0
0390400	DE SOTO	JACKSON	1650	2	6	0
0580200	DECATUR	MACON	88220	137	0	35
0901900	DEER CREEK	TAZEWELL	670	0	5	0

* REPORTS THROUGH ANOTHER AGENCY

POLICE DEPARTMENTS cont'd

NCIC NUMBER	AGENCY NAME	COUNTY	POPULATION	FULL-TIME POLICE OFFICERS	PART-TIME POLICE OFFICERS	FULL-TIME CIVILIANS
0490300	DEERFIELD	LAKE	16060	36	0	12
* 0900200	DELAVAN	TAZEWELL	1740	3	2	0
0162500	DES PLAINES	COOK	55490	98	0	20
* 0841100	DIVERNON	SANGAMON	1180	1	3	0
0162600	DIXMOOR	COOK	3970	9	7	1
0520300	DIXON	LEE	15190	21	0	3
0162700	DOLTON	COOK	23770	38	0	6
0220600	DOWNERS GROVE	DU PAGE	44080	63	0	23
0730100	DU QUOIN	PERRY	6370	9	7	4
0820600	DUPO	ST. CLAIR	3020	5	4	1
* 1011000	DURAND	WINNEBAGO	1240	2	2	0
0530100	DWIGHT	LIVINGSTON	4370	7	9	4
0501100	EARLVILLE	LA SALLE	1330	2	4	0
0600400	EAST ALTON	MADISON	6850	12	1	6
0824000	EAST CARONDELET	ST. CLAIR	680	2	4	1
0430100	EAST DUBUQUE	JO DAVIESS	2200	5	2	0
0450400	EAST DUNDEE	KANE	3010	10	7	1
* 0480300	EAST GALESBURG	KNOX	870	1	0	0
0162900	EAST HAZEL CREST	COOK	1430	7	2	0
0810400	EAST MOLINE	ROCK ISLAND	20730	30	0	8
0900300	EAST PEORIA	TAZEWELL	21140	29	0	12
0820700	EAST ST. LOUIS	ST. CLAIR	47260	64	0	21
* 0630600	EASTON	MASON	350	1	0	0
* 0250700	EDGEWOOD	EFFINGHAM	580	0	2	0
* 0110600	EDINBURG	CHRISTIAN	1240	1	0	0
0600500	EDWARDSVILLE	MADISON	13840	19	0	7
0250200	EFFINGHAM	EFFINGHAM	11540	24	2	7
1020100	EL PASO	WOODFORD	2400	3	7	0
0450500	ELBURN	KANE	1820	2	6	1
0830200	ELDORADO	SALINE	4970	6	0	4
0450600	ELGIN	KANE	69810	104	14	24
* 0430200	ELIZABETH	JO DAVIESS	860	1	2	0
* 0350200	ELIZABETHTOWN	HARDIN	430	1	0	0
0163000	ELK GROVE VILLAGE	COOK	33240	78	0	13
* 0390500	ELKVILLE	JACKSON	1160	1	1	0
0220700	ELMHURST	DU PAGE	42060	62	12	21
0720400	ELMWOOD	PEORIA	2080	0	8	0
0163100	ELMWOOD PARK	COOK	22770	32	30	4
* 0991700	ELWOOD	WILL	990	1	4	0
1000800	ENERGY	WILLIAMSON	1290	4	0	0
0300400	EQUALITY	GALLATIN	790	1	0	0
0980900	ERIE	WHITESIDE	1720	2	1	0
* 0460900	ESSEX	KANKAKEE	510	2	3	0
1020200	EUREKA	WOODFORD	4590	3	5	0
0163200	EVANSTON	COOK	69910	150	0	46
* 0790700	EVANSVILLE	RANDOLPH	810	2	0	0
0163300	EVERGREEN PARK	COOK	20590	50	29	16
0530300	FAIRBURY	LIVINGSTON	3360	5	0	0
0960100	FAIRFIELD	WAYNE	5720	10	0	4
0822000	FAIRMONT CITY	ST. CLAIR	2320	6	6	3
0920400	FAIRMOUNT	VERMILION	770	0	3	0
0291100	FAIRVIEW	FULTON	530	1	4	0
0822400	FAIRVIEW HEIGHTS	ST. CLAIR	13250	32	0	8
* 0260500	FARINA	FAYETTE	570	1	0	0
0200200	FARMER CITY	DE WITT	2290	3	5	2
0290400	FARMINGTON	FULTON	2810	4	3	3
* 0822100	FAYETTEVILLE	ST. CLAIR	380	0	1	0
* 0870700	FINDLAY	SHELBY	870	1	0	0
0100800	FISHER	CHAMPAIGN	1630	2	3	0

* REPORTS THROUGH ANOTHER AGENCY

POLICE DEPARTMENTS cont'd

NCIC NUMBER	AGENCY NAME	COUNTY	POPULATION	FULL-TIME POLICE OFFICERS	PART-TIME POLICE OFFICERS	FULL-TIME CIVILIANS
0921800	FITHIAN	VERMILION	490	0	5	0
0130200	FLORA	CLAY	5350	10	0	5
0163400	FLOSSMOOR	COOK	8640	16	0	6
0162800	FORD HEIGHTS	COOK	4440	5	10	2
* 0630800	FOREST CITY	MASON	240	1	0	0
0163500	FOREST PARK	COOK	15060	34	0	15
0163600	FOREST VIEW	COOK	770	7	15	3
* 0710100	FORRESTON	OGLE	1470	0	3	0
0490400	FOX LAKE	LAKE	7130	15	4	5
0562000	FOX RIV VAL GARDEN	MCHENRY	740	0	9	0
0560400	FOX RIVER GROVE	MCHENRY	3080	9	1	0
0990600	FRANKFORT	WILL	5390	14	5	1
* 0520400	FRANKLIN GROVE	LEE	890	0	2	0
0163700	FRANKLIN PARK	COOK	18570	49	15	15
0820800	FREEBURG	ST. CLAIR	3230	5	0	0
0890100	FREEPORT	STEPHENSON	25490	45	0	7
0980200	FULTON	WHITESIDE	3890	4	0	1
* 0830400	GALATIA	SALINE	670	0	1	0
0430300	GALENA	JO DAVIESS	4010	8	0	1
0480400	GALESBURG	KNOX	31810	48	0	17
0370600	GALVA	HENRY	2930	4	7	0
0320200	GARDNER	GRUNDY	1420	1	0	0
0370700	GENESEO	HENRY	6130	9	0	5
0450700	GENEVA	KANE	11010	19	1	10
0190100	GENOA	DE KALB	3520	3	15	3
0920500	GEORGETOWN	VERMILION	4110	4	6	0
* 0891300	GERMAN VALLEY	STEPHENSON	550	0	2	0
* 0141300	GERMANTOWN	CLINTON	1200	1	2	0
0270100	GIBSON CITY	FORD	3260	6	3	2
0101100	GIFFORD PD	CHAMPAIGN	920	1	2	0
* 0452100	GILBERTS	KANE	900	0	8	0
0590500	GILLESPIE	MACOUPIN	3790	5	8	3
0380200	GILMAN	IROQUOIS	1900	3	2	0
0590600	GIRARD	MACOUPIN	2370	3	2	0
0721200	GLASFORD	PEORIA	1270	0	5	0
0602300	GLEN CARBON	MADISON	6880	10	0	4
0220900	GLEN ELLYN	DU PAGE	24930	29	0	10
0163800	GLENCOE	COOK	8730	32	0	8
0220800	GLENDALE HEIGHTS	DU PAGE	25460	43	0	17
0163900	GLENVIEW	COOK	35470	61	0	17
0164000	GLENWOOD	COOK	10220	14	2	6
* 0992900	GODLEY	WILL	370	1	3	0
0164100	GOLF	COOK	520	1	12	0
* 0440200	GOREVILLE	JOHNSON	1100	0	1	0
0420100	GRAFTON	JERSEY	1010	1	4	0
* 0501300	GRAND RIDGE	LA SALLE	640	0	2	0
* 0390900	GRAND TOWER	JACKSON	700	1	0	0
* 0840100	GRANDVIEW	SANGAMON	1930	1	6	0
0600700	GRANITE CITY	MADISON	34400	54	0	8
* 0461100	GRANT PARK	KANKAKEE	1020	2	5	0
* 0780100	GRANVILLE	PUTNAM	1390	1	3	0
0490500	GRAYSLAKE	LAKE	6450	10	2	5
0970200	GRAYVILLE	WHITE	2110	3	1	3
0370800	GREEN ROCK	HENRY	3080	3	3	0
0901400	GREEN VALLEY	TAZEWELL	740	0	1	0
0310200	GREENFIELD	GREENE	1090	2	0	0
0180100	GREENUP	CUMBERLAND	1540	3	0	0
0650300	GREENVIEW	MENARD	730	1	2	0
0030100	GREENVILLE	BOND	4940	8	0	5

* REPORTS THROUGH ANOTHER AGENCY

POLICE DEPARTMENTS cont'd

NCIC NUMBER	AGENCY NAME	COUNTY	POPULATION	FULL-TIME POLICE OFFICERS	PART-TIME POLICE OFFICERS	FULL-TIME CIVILIANS
* 0571000	GRIDLEY	MCLEAN	1220	1	0	0
* 0750200	GRIGGSVILLE	PIKE	1260	1	2	0
* 0360100	GULF PORT	HENDERSON	230	1	0	0
0490600	GURNEE	LAKE	11130	22	0	11
0492800	HAINESVILLE	LAKE	180	0	8	0
* 0602800	HAMEL	MADISON	520	1	1	0
0340400	HAMILTON	HANCOCK	3480	4	0	0
0450800	HAMPSHIRE	KANE	1830	4	4	0
0811100	HAMPTON	ROCK ISLAND	1860	1	4	0
* 0430400	HANOVER	JO DAVIESS	1040	0	2	0
0164200	HANOVER PARK	COOK	31630	36	0	19
* 0070100	HARDIN	CALHOUN	1060	1	0	0
0830300	HARRISBURG	SALINE	10480	12	0	6
0600800	HARTFORD	MADISON	1830	5	2	1
0560500	HARVARD	MCHENRY	5380	12	10	4
0164300	HARVEY	COOK	34380	73	21	23
0164400	HARWOOD HEIGHTS	COOK	7610	23	15	7
0630100	HAVANA	MASON	3690	8	1	0
* 0493800	HAWTHORN WOODS	LAKE	3600	0	7	0
0164500	HAZEL CREST	COOK	13580	21	2	5
0560600	HEBRON	MCHENRY	780	2	6	0
* 0670400	HECKER	MONROE	580	1	1	0
* 0780200	HENNEPIN	PUTNAM	680	0	3	0
* 0921900	HENNING	VERMILION	340	1	1	0
0620100	HENRY	MARSHALL	2500	3	7	0
1000200	HERRIN	WILLIAMSON	10250	11	4	0
0461000	HERSCHER	KANKAKEE	1280	2	1	0
* 0570400	HEYWORTH	MCLEAN	1580	1	4	0
0164600	HICKORY HILLS	COOK	14080	23	0	7
0600900	HIGHLAND	MADISON	7500	13	0	5
0490700	HIGHLAND PARK	LAKE	29700	57	0	13
0490800	HIGHWOOD	LAKE	5150	7	0	4
0680100	HILLSBORO	MONTGOMERY	4230	6	0	0
* 0811400	HILLSDALE	ROCK ISLAND	620	0	4	0
0164700	HILLSIDE	COOK	7640	25	4	8
* 0190200	HINCKLEY	DE KALB	1620	2	0	0
0221000	HINSDALE	DU PAGE	15970	27	0	11
0164900	HODGKINS	COOK	2010	13	0	1
0165000	HOFFMAN ESTATES	COOK	44720	80	0	19
* 0562100	HOLIDAY HILLS	MCHENRY	880	0	6	0
0165100	HOMETOWN	COOK	4850	1	31	4
0165200	HOMEWOOD	COOK	18950	35	14	11
0920600	HOOPESTON	VERMILION	5730	9	0	5
* 0900400	HOPEDALE	TAZEWELL	930	1	3	0
* 0461500	HOPKINS PARK	KANKAKEE	740	2	0	0
* 0571100	HUDSON	MCLEAN	970	1	2	0
* 0150500	HUMBOLDT	COLES	420	1	0	0
* 0560700	HUNTLEY	MCHENRY	1960	7	0	0
* 1000900	HURST	WILLIAMSON	920	0	5	0
* 0170400	HUTSONVILLE	CRAWFORD	680	1	1	0
* 0841200	ILLIOPOLIS	SANGAMON	950	1	5	0
0165300	INDIAN HEAD PARK	COOK	3620	10	0	4
* 0922000	INDIANOLA	VERMILION	400	0	3	0
* 0950500	IRVINGTON	WASHINGTON	970	1	0	0
0492400	ISLAND LAKE	LAKE	3780	8	2	4
0221100	ITASCA	DU PAGE	7500	26	0	12
0690100	JACKSONVILLE	MORGAN	19690	32	0	8
0841700	JEROME	SANGAMON	1430	4	5	0
0420200	JERSEYVILLE	JERSEY	7420	11	2	6

* REPORTS THROUGH ANOTHER AGENCY

POLICE DEPARTMENTS cont'd

NCIC NUMBER	AGENCY NAME	COUNTY	POPULATION	FULL-TIME POLICE OFFICERS	PART-TIME POLICE OFFICERS	FULL-TIME CIVILIANS
1000300	JOHNSTON CITY	WILLIAMSON	3800	5	6	0
0990700	JOLIET	WILL	74540	168	0	41
0910300	JONESBORO	UNION	2040	2	2	0
* 0660500	JOY	MERCER	460	0	2	0
0165500	JUSTICE	COOK	11510	19	0	1
0460200	KANKAKEE	KANKAKEE	26840	56	0	15
* 0230200	KANSAS	EDGAR	860	1	3	0
* 0660200	KEITHSBURG	MERCER	750	0	2	0
0165600	KENILWORTH	COOK	2630	11	0	3
0370900	KEWANEE	HENRY	12780	17	1	4
0493600	KILDEER	LAKE	2180	4	5	0
0110300	KINCAID	CHRISTIAN	1530	1	0	0
* 0191300	KINGSTON	DE KALB	790	0	2	0
* 0610800	KINMUNDY	MARION	1040	1	1	0
0190900	KIRKLAND	DE KALB	1340	2	6	0
0480500	KNOXVILLE	KNOX	3060	4	3	0
0165700	LA GRANGE	COOK	15060	28	0	10
0165800	LA GRANGE PARK	COOK	12410	22	14	5
* 0340600	LA HARPE	HANCOCK	1320	1	2	0
* 0061000	LA MOILLE	BUREAU	770	0	1	0
0500100	LA SALLE	LA SALLE	9510	18	0	3
0620200	LACON	MARSHALL	1860	4	3	1
* 0060300	LADD	BUREAU	1250	1	2	0
0490900	LAKE BLUFF	LAKE	4780	11	0	2
0491000	LAKE FOREST	LAKE	16580	38	0	14
0560900	LAKE IN THE HILLS	MCHENRY	7040	11	0	2
0491100	LAKE VILLA	LAKE	2480	6	3	1
0491200	LAKE ZURICH	LAKE	13340	22	0	9
* 0561600	LAKEMOOR	MCHENRY	950	2	2	0
0561700	LAKEWOOD	MCHENRY	1440	3	7	1
0080200	LANARK	CARROLL	1400	1	5	0
0165900	LANSING	COOK	29360	44	37	12
* 0510200	LAWRENCEVILLE	LAWRENCE	4980	7	3	0
* 0710900	LEAF RIVER	OGLE	840	1	0	0
0820900	LEBANON	ST. CLAIR	3440	6	4	3
* 0500200	LELAND	LA SALLE	750	0	1	0
0841300	LELAND GROVE	SANGAMON	1830	4	6	0
0166000	LEMONT	COOK	6630	16	5	2
* 0890200	LENA	STEPHENSON	2730	3	8	0
* 0823000	LENZBURG	ST. CLAIR	500	1	0	0
0570500	LEROY	MCLEAN	2900	3	2	0
0290500	LEWISTOWN	FULTON	2510	3	4	0
* 0570600	LEXINGTON	MCLEAN	1590	1	3	1
* 0010500	LIBERTY	ADAMS	610	0	1	0
0491300	LIBERTYVILLE	LAKE	18760	35	0	11
0540200	LINCOLN	LOGAN	15470	25	0	1
0492900	LINCOLNSHIRE	LAKE	4910	15	0	4
0166100	LINCOLNWOOD	COOK	11920	32	0	2
0493000	LINDENHURST	LAKE	7720	9	1	1
0221200	LISLE	DU PAGE	18450	26	0	13
0680200	LITCHFIELD	MONTGOMERY	7080	13	1	2
* 0601000	LIVINGSTON	MADISON	950	1	3	0
* 0842300	LOAMI	SANGAMON	750	0	5	0
0990800	LOCKPORT	WILL	11350	16	1	7
0221300	LOMBARD	DU PAGE	38940	61	0	17
* 0291500	LONDON MILLS	FULTON	530	0	1	0
1010200	LOVES PARK	WINNEBAGO	14630	21	4	9
* 0700200	LOVINGTON	MOULTRIE	1300	2	1	0
0101300	LUDLOW	CHAMPAIGN	430	0	4	0

REPORTS THROUGH ANOTHER AGENCY

POLICE DEPARTMENTS cont'd

NCIC NUMBER	AGENCY NAME	COUNTY	POPULATION	FULL-TIME POLICE OFFICERS	PART-TIME POLICE OFFICERS	FULL-TIME CIVILIANS
* 0980300	LYNDON	WHITESIDE	780	1	1	0
0166200	LYNWOOD	COOK	6220	11	0	1
0166300	LYONS	COOK	9510	23	3	4
0901100	MACKINAW	TAZEWELL	1300	1	1	0
0550400	MACOMB	MCDONOUGH	17720	23	0	6
0601100	MADISON	MADISON	4610	11	0	1
* 0780400	MAGNOLIA	PUTNAM	260	0	1	0
0100300	MAHOMET	CHAMPAIGN	2440	4	3	0
* 0191000	MALTA	DE KALB	1060	0	3	0
0991600	MANHATTAN	WILL	1930	4	3	0
0630300	MANITO	MASON	1770	1	10	0
* 0740400	MANSFIELD	PIATT	1010	0	3	0
0460500	MANTENO	KANKAKEE	2610	7	3	0
* 0451800	MAPLE PARK	KANE	1300	0	3	0
0561000	MARENGO	MCHENRY	4450	8	1	4
* 0602400	MARINE	MADISON	960	0	2	0
1000400	MARION	WILLIAMSON	14560	16	0	5
0821000	MARISSA	ST. CLAIR	2670	3	2	0
* 0780500	MARK	PUTNAM	400	0	1	0
0166500	MARKHAM	COOK	15170	24	0	7
0580300	MAROA	MACON	1670	1	5	0
0900500	MARQUETTE HEIGHTS	TAZEWELL	3590	3	6	0
0500300	MARSEILLES	LA SALLE	5090	6	5	1
0120200	MARSHALL	CLARK	3370	9	0	1
0120300	MARTINSVILLE	CLARK	1100	3	5	0
0601200	MARYVILLE	MADISON	2300	3	5	2
0821100	MASCOUTAH	ST. CLAIR	5220	5	4	0
0630200	MASON CITY	MASON	2370	2	7	0
* 0660300	MATHERVILLE	MERCER	700	0	3	0
0166600	MATTESON	COOK	12260	33	0	9
0150300	MATTOON	COLES	19080	40	0	9
0166700	MAYWOOD	COOK	27340	59	7	12
* 0320300	MAZON	GRUNDY	740	1	0	0
0166400	MCCOOK	COOK	330	14	0	3
0561100	MCCULLOM LAKE	MCHENRY	1100	1	5	0
0561200	MCHENRY	MCHENRY	14030	28	0	11
* 0571200	MCLEAN	MCLEAN	910	1	3	0
0330100	MCLEANSBORO	HAMILTON	2600	5	2	4
* 0780300	MCNABB	PUTNAM	290	0	2	0
* 0843100	MECHANICSBURG	SANGAMON	550	1	1	0
0166800	MELROSE PARK	COOK	20940	59	7	7
0500400	MENDOTA	LA SALLE	6960	11	0	4
0690200	MEREDOSIA	MORGAN	1210	1	1	0
0166900	MERRIONETTE PARK	COOK	1890	0	26	0
1020300	METAMORA	WOODFORD	2560	6	5	0
0640300	METROPOLIS	MASSAC	7050	12	0	2
0167000	MIDLOTHIAN	COOK	14470	21	12	5
0810500	MILAN	ROCK ISLAND	5950	11	1	4
* 0380300	MILFORD	IROQUOIS	1670	1	1	0
0080300	MILLEDGEVILLE	CARROLL	1140	1	3	0
0821200	MILLSTADT	ST. CLAIR	3070	4	0	3
0900600	MINIER	TAZEWELL	1150	1	3	0
1020400	MINONK	WOODFORD	1960	1	7	0
0320600	MINOOKA	GRUNDY	1910	6	8	0
0992200	MOKENA	WILL	5240	13	6	1
0810600	MOLINE	ROCK ISLAND	43520	65	0	20
0460400	MOMENCE	KANKAKEE	2980	5	3	0
0990900	MONEE	WILL	970	3	9	0
0940300	MONMOUTH	WARREN	9870	21	0	5

* REPORTS THROUGH ANOTHER AGENCY

POLICE DEPARTMENTS cont'd

NCIC NUMBER	AGENCY NAME	COUNTY	POPULATION	FULL-TIME POLICE OFFICERS	PART-TIME POLICE OFFICERS	FULL-TIME CIVILIANS
0450900	MONTGOMERY	KANE	4740	11	0	6
0740300	MONTICELLO	PIATT	4700	8	3	1
0320400	MORRIS	GRUNDY	9400	17	5	4
0980400	MORRISON	WHITESIDE	4700	6	1	0
* 0110700	MORRISONVILLE	CHRISTIAN	1190	1	3	0
0900700	MORTON	TAZEWELL	13720	15	0	5
0167100	MORTON GROVE	COOK	23520	44	0	16
* 0770200	MOUND CITY	PULASKI	850	2	1	0
* 0770300	MOUNDS	PULASKI	1630	4	7	0
* 0870100	MOWEAQUA	SHELBY	1800	1	4	0
* 0110900	MT. AUBURN	CHRISTIAN	630	0	1	0
0930100	MT. CARMEL	WABASH	8790	13	2	5
0080400	MT. CARROLL	CARROLL	1800	2	3	0
0710200	MT. MORRIS	OGLE	3230	4	9	2
0590700	MT. OLIVE	MACOUPIN	2270	3	8	1
0167200	MT. PROSPECT	COOK	53120	70	0	20
0540300	MT. PULASKI	LOGAN	1930	3	3	1
0050100	MT. STERLING	BROWN	1940	3	2	4
0410100	MT. VERNON	JEFFERSON	16910	31	1	6
0580400	MT. ZION	MACON	4710	7	7	1
0491400	MUNDELEIN	LAKE	18280	28	0	10
0390200	MURPHYSBORO	JACKSON	9840	14	0	3
0221400	NAPERVILLE	DU PAGE	79620	98	0	39
* 0500500	NAPLATE	LA SALLE	600	0	2	0
0950200	NASHVILLE	WASHINGTON	3060	4	1	0
0821400	NATIONAL CITY	ST. CLAIR	60	5	11	0
0340700	NAUVOO	HANCOCK	1020	1	2	0
0180200	NEOGA	CUMBERLAND	1650	2	2	0
0821500	NEW ATHENS	ST. CLAIR	1880	3	5	0
0140400	NEW BADEN	CLINTON	2870	4	1	0
* 0842900	NEW BERLIN	SANGAMON	890	0	3	0
* 0660800	NEW BOSTON	MERCER	730	1	0	0
* 0300600	NEW HAVEN	GALLATIN	550	0	1	0
0991500	NEW LENOX	WILL	7570	13	3	1
* 0470400	NEWARK	KENDALL	1000	1	0	0
* 0210400	NEWMAN	DOUGLAS	970	1	2	0
0400100	NEWTON	JASPER	3240	5	2	1
0167300	NILES	COOK	28530	51	50	12
0680300	NOKOMIS	MONTGOMERY	2660	3	3	3
0570200	NORMAL	MCLEAN	39590	46	0	9
0167400	NORRIDGE	COOK	15220	31	16	7
* 0290900	NORRIS	FULTON	240	0	1	0
* 0970300	NORRIS CITY	WHITE	1520	1	1	0
0451000	NORTH AURORA	KANE	6190	13	1	1
0491500	NORTH CHICAGO	LAKE	41080	43	0	19
0900800	NORTH PEKIN	TAZEWELL	1660	1	8	0
0167800	NORTH RIVERSIDE	COOK	6310	30	0	10
0167500	NORTHBROOK	COOK	31740	58	0	21
0167600	NORTHFIELD	COOK	4960	20	1	8
0167700	NORTHLAKE	COOK	12250	27	14	6
0721300	NORWOOD	PEORIA	700	0	1	0
0821600	O'FALLON	ST. CLAIR	14960	21	2	8
0221500	OAK BROOK	DU PAGE	9160	38	0	11
0167900	OAK FOREST	COOK	25970	34	7	11
0168000	OAK LAWN	COOK	57480	100	0	26
0168100	OAK PARK	COOK	53650	122	0	34
0222900	OAKBROOK TERRACE	DU PAGE	2380	17	7	5
* 0150400	OAKLAND	COLES	960	1	2	0
0921300	OAKWOOD	VERMILION	1710	1	0	0

* REPORTS THROUGH ANOTHER AGENCY

POLICE DEPARTMENTS cont'd

NCIC NUMBER	AGENCY NAME	COUNTY	POPULATION	FULL-TIME POLICE OFFICERS	PART-TIME POLICE OFFICERS	FULL-TIME CIVILIANS
0561800	OAKWOOD HILLS	MCHENRY	1500	1	9	0
* 0170100	OBLONG	CRAWFORD	1640	2	3	0
* 0610700	ODIN	MARION	1100	1	0	0
0101200	OGDEN PD	CHAMPAIGN	890	1	1	0
0500600	OGLESBY	LA SALLE	3560	7	0	0
0950300	OKAWVILLE	WASHINGTON	1390	2	1	0
0300300	OLD SHAWNEETOWN	GALLATIN	380	2	0	0
0800100	OLNEY	RICHLAND	8510	9	0	5
0168200	OLYMPIA FIELDS	COOK	4350	17	3	2
* 0380400	ONARGA	IROQUOIS	1080	1	1	0
* 0480600	ONEIDA	KNOX	780	0	1	0
* 0580800	OREANA	MACON	980	0	1	0
0710300	OREGON	OGLE	3840	5	3	0
* 0280700	ORIENT	FRANKLIN	510	0	1	0
0168B00	ORLAND HILLS	COOK	4840	9	8	1
0168300	ORLAND PARK	COOK	31990	53	9	23
0470300	OSWEGO	KENDALL	3640	10	0	2
0500700	OTTAWA	LA SALLE	17600	26	1	5
0168400	PALATINE	COOK	35550	60	0	26
0170200	PALESTINE	CRAWFORD	1840	2	0	0
0591200	PALMYRA	MACOUPIN	840	1	1	0
0168500	PALOS HEIGHTS	COOK	10940	22	5	3
0168600	PALOS HILLS	COOK	18160	25	8	4
0168700	PALOS PARK	COOK	4050	9	6	2
0110100	PANA	CHRISTIAN	5670	8	7	5
0230300	PARIS	EDGAR	9070	16	0	4
0492500	PARK CITY	LAKE	4390	6	2	4
0168800	PARK FOREST	COOK	25720	38	0	9
0168900	PARK RIDGE	COOK	36720	50	0	16
* 0610900	PATOKA	MARION	630	1	0	0
* 0520500	PAW PAW	LEE	880	0	1	0
* 0840600	PAWNEE	SANGAMON	2390	4	0	0
0270200	PAXTON	FORD	4240	6	0	0
* 0890600	PEARL CITY	STEPHENSON	840	0	2	0
1010300	PECATONICA	WINNEBAGO	1980	2	6	0
0900900	PEKIN	TAZEWELL	31250	46	0	5
0720700	PEORIA	PEORIA	109560	197	0	74
0720900	PEORIA HEIGHTS	PEORIA	6600	10	0	4
0991000	PEOTONE	WILL	2890	6	9	5
* 0791000	PERCY	RANDOLPH	950	1	1	0
* 0750500	PERRY	PIKE	490	1	0	0
0500800	PERU	LA SALLE	10090	18	0	5
0650100	PETERSBURG	MENARD	2400	5	3	0
0169000	PHOENIX	COOK	2720	2	10	2
0730200	PINCKNEYVILLE	PERRY	3230	4	2	1
* 0270300	PIPER CITY	FORD	820	1	0	0
* 1001000	PITTSBURG	WILLIAMSON	610	1	0	0
0750300	PITTSFIELD	PIKE	4110	6	0	0
0991100	PLAINFIELD	WILL	4300	12	0	5
0470100	PLANO	KENDALL	5640	8	0	4
* 0750400	PLEASANT HILL	PIKE	990	1	1	0
* 0842400	PLEASANT PLAINS	SANGAMON	600	1	0	0
0340800	PLYMOUTH	HANCOCK	500	1	0	0
* 0030200	POCAHONTAS	BOND	970	1	0	0
0710400	POLO	OGLE	2380	3	0	0
0530200	PONTIAC	LIVINGSTON	11020	17	0	6
0602100	PONTOON BEACH	MADISON	3680	9	0	5
0810700	PORT BYRON	ROCK ISLAND	1270	3	4	0
0169100	POSEN	COOK	4630	9	10	1

* REPORTS THROUGH ANOTHER AGENCY

POLICE DEPARTMENTS cont'd

NCIC NUMBER	AGENCY NAME	COUNTY	POPULATION	FULL-TIME POLICE OFFICERS	PART-TIME POLICE OFFICERS	FULL-TIME CIVILIANS
0920700	POTOMAC	VERMILION	860	0	3	0
* 0790800	PRAIRIE DU ROCHER	RANDOLPH	640	2	4	0
* 0562600	PRAIRIE GROVE	MCHENRY	790	0	6	0
0060400	PRINCETON	BUREAU	6890	10	1	0
0980500	PROPHETSTOWN	WHITESIDE	2030	3	1	0
0010300	QUINCY	ADAMS	39070	70	0	9
0260100	RAMSEY	FAYETTE	1040	1	1	0
0920800	RANKIN	VERMILION	620	1	0	0
0100400	RANTOUL	CHAMPAIGN	20160	21	0	6
* 0680400	RAYMOND	MONTGOMERY	860	1	1	0
0790200	RED BUD	RANDOLPH	2960	4	1	0
0561300	RICHMOND	MCHENRY	1240	5	1	0
0169200	RICHTON PARK	COOK	10440	18	5	4
* 0920900	RIDGE FARM	VERMILION	1000	1	3	0
0300100	RIDGWAY	GALLATIN	1060	3	6	0
0169400	RIVER FOREST	COOK	11390	29	0	9
0169500	RIVER GROVE	COOK	9960	17	37	6
0169300	RIVERDALE	COOK	12210	26	0	6
0169600	RIVERSIDE	COOK	8970	19	0	3
* 0840700	RIVERTON	SANGAMON	2990	3	6	0
0169700	ROBBINS	COOK	8540	5	15	6
0170300	ROBINSON	CRAWFORD	6760	10	2	1
0710500	ROCHELLE	OGLE	8840	19	0	7
0840900	ROCHESTER	SANGAMON	2730	5	3	0
0980600	ROCK FALLS	WHITESIDE	10600	14	0	5
0810800	ROCK ISLAND	ROCK ISLAND	42150	78	0	31
0991200	ROCKDALE	WILL	2120	4	2	0
1010400	ROCKFORD	WINNEBAGO	134500	238	0	80
1010500	ROCKTON	WINNEBAGO	2880	5	6	0
0169800	ROLLING MEADOWS	COOK	21790	49	0	21
0991300	ROMEOVILLE	WILL	14880	29	0	11
0310300	ROODHOUSE	GREENE	2170	4	7	5
1010600	ROSCOE	WINNEBAGO	2020	6	7	1
0221600	ROSELLE	DU PAGE	20520	34	4	11
0169900	ROSEMONT	COOK	4090	65	0	23
* 0350300	ROSICLARE	HARDIN	1210	1	1	0
* 0921000	ROSSVILLE	VERMILION	1320	1	4	0
0491600	ROUND LAKE	LAKE	3850	6	2	4
0491700	ROUND LAKE BEACH	LAKE	15010	20	0	9
0491800	ROUND LAKE HTS	LAKE	1360	1	5	1
0491900	ROUND LAKE PARK	LAKE	4500	6	3	0
0601300	ROXANA	MADISON	1470	5	0	1
0280300	ROYALTON	FRANKLIN	1220	2	5	0
* 0790900	RUMA	RANDOLPH	290	1	0	0
0850100	RUSHVILLE	SCHUYLER	3060	5	1	0
0610400	SALEM	MARION	7710	12	0	5
* 0630400	SAN JOSE	MASON	640	0	1	0
* 0610500	SANDOVAL	MARION	1680	1	1	0
0190300	SANDWICH	DE KALB	6270	7	1	6
0822200	SAUGET	ST. CLAIR	230	7	0	0
0161A00	SAUK VILLAGE	COOK	10730	17	0	6
0080500	SAVANNA	CARROLL	4000	9	1	0
* 0571300	SAYBROOK	MCLEAN	720	0	1	0
0162A00	SCHAUMBURG	COOK	64690	132	0	45
0163A00	SCHILLER PARK	COOK	11080	27	16	7
* 0680600	SCHRAM CITY	MONTGOMERY	850	0	1	0
* 0660900	SEATON	MERCER	210	0	1	0
0500900	SENECA	LA SALLE	2110	3	6	0
0280400	SESSER	FRANKLIN	2100	5	0	0

* REPORTS THROUGH ANOTHER AGENCY

POLICE DEPARTMENTS cont'd

NCIC NUMBER	AGENCY NAME	COUNTY	POPULATION	FULL-TIME POLICE OFFICERS	PART-TIME POLICE OFFICERS	FULL-TIME CIVILIANS
* 0191200	SHABBONA	DE KALB	860	1	1	0
* 0080600	SHANNON	CARROLL	880	1	5	0
0300200	SHAWNEETOWN	GALLATIN	1630	4	0	0
* 0060500	SHEFFIELD	BUREAU	1030	0	3	0
0870200	SHELBYVILLE	SHELBY	5030	7	4	1
* 0380500	SHELDON	IROQUOIS	990	1	1	0
* 0501500	SHERIDAN	LA SALLE	720	1	5	0
0841400	SHERMAN	SANGAMON	1850	1	4	0
* 0660600	SHERRARD	MERCER	760	0	3	0
0822500	SHILOH	ST. CLAIR	2180	0	9	0
* 0590800	SHIPMAN	MACOUPIN	610	0	8	0
0992100	SHOREWOOD	WILL	5800	10	1	1
0921600	SIDELL	VERMILION	610	0	3	0
0810900	SILVIS	ROCK ISLAND	6600	11	0	6
0164A00	SKOKIE	COOK	58580	106	0	31
0451200	SLEEPY HOLLOW	KANE	2940	5	7	0
0822800	SMITHTON	ST. CLAIR	1770	3	3	0
0166A00	SO. CHICAGO HGTS.	COOK	3420	7	0	3
* 0190400	SOMONAUK	DE KALB	1520	2	2	0
0165A00	SOUTH BARRINGTON	COOK	2470	7	11	1
1010700	SOUTH BELOIT	WINNEBAGO	4620	7	9	4
0451300	SOUTH ELGIN	KANE	8140	12	2	4
0167A00	SOUTH HOLLAND	COOK	23020	30	4	10
0690400	SOUTH JACKSONVILLE	MORGAN	3160	4	4	0
* 0901200	SOUTH PEKIN	TAZEWELL	1090	2	2	0
0601900	SOUTH ROXANA	MADISON	2190	3	9	0
* 0841500	SOUTHERN VIEW	SANGAMON	1330	0	1	0
0790300	SPARTA	RANDOLPH	4850	9	1	3
* 0843200	SPAULDING	SANGAMON	500	0	1	0
* 1021000	SPRING BAY	WOODFORD	480	0	2	0
* 0561900	SPRING GROVE	MCHENRY	620	4	3	0
0060600	SPRING VALLEY	BUREAU	5360	6	4	4
0840200	SPRINGFIELD	SANGAMON	99860	199	0	66
* 0460600	ST. ANNE	KANKAKEE	1320	3	2	0
0451400	ST. CHARLES	KANE	20740	40	0	7
* 0291700	ST. DAVID	FULTON	600	0	1	0
* 0260200	ST. ELMO	FAYETTE	1370	2	1	0
* 0260300	ST. PETER	FAYETTE	350	1	0	0
0590900	STAUNTON	MACOUPIN	4880	5	11	3
* 0790400	STEELEVILLE	RANDOLPH	2020	3	1	0
0168A00	STEGER	COOK	8720	8	3	3
0980700	STERLING	WHITESIDE	15800	26	0	12
* 0870800	STEWARDSON	SHELBY	680	1	0	0
0169A00	STICKNEY	COOK	5950	13	17	4
0430500	STOCKTON	JO DAVIESS	1840	3	3	0
0161B00	STONE PARK	COOK	4460	13	5	3
0110400	STONINGTON	CHRISTIAN	1140	1	1	0
* 0870400	STRASBURG	SHELBY	500	0	1	0
0162B00	STREAMWOOD	COOK	26480	40	0	17
0501000	STREATOR	LA SALLE	13830	20	0	5
0451500	SUGAR GROVE	KANE	1790	4	6	0
0700300	SULLIVAN	MOULTRIE	4380	7	1	1
0822600	SUMMERFIELD	ST. CLAIR	550	0	1	0
0163B00	SUMMIT	COOK	10390	24	37	7
* 0510300	SUMNER	LAWRENCE	1060	1	3	0
0561400	SUNNYSIDE	MCHENRY	1600	0	5	0
0822300	SWANSEA	ST. CLAIR	6370	10	0	3
0190500	SYCAMORE	DE KALB	9920	16	9	2
* 0020200	TAMMS	ALEXANDER	750	0	2	0

* REPORTS THROUGH ANOTHER AGENCY

POLICE DEPARTMENTS cont'd

NCIC NUMBER	AGENCY NAME	COUNTY	POPULATION	FULL-TIME POLICE OFFICERS	PART-TIME POLICE OFFICERS	FULL-TIME CIVILIANS
0980800	TAMPICO	WHITESIDE	1050	1	0	0
0110200	TAYLORVILLE	CHRISTIAN	11490	15	0	5
* 0250600	TEUTOPOLIS	EFFINGHAM	1570	1	2	0
* 0843000	THAYER	SANGAMON	710	0	1	0
0101000	THOMASBORO	CHAMPAIGN	1310	2	0	0
0080700	THOMSON	CARROLL	880	0	6	0
0164B00	THORNTON	COOK	2780	6	2	1
* 0790500	TILDEN	RANDOLPH	1080	1	2	0
0921100	TILTON	VERMILION	2580	2	5	0
0165M00	TINLEY PARK	COOK	31350	44	21	10
* 0061100	TISKILWA	BUREAU	950	1	1	0
* 0180300	TOLEDO	CUMBERLAND	1380	1	1	0
0100500	TOLONO	CHAMPAIGN	2610	2	2	0
* 0620300	TOLUCA	MARSHALL	1290	1	3	0
0501600	TONICA	LA SALLE	720	1	2	0
* 0880100	TOULON	STARK	1180	1	3	0
0493300	TOWER LAKES	LAKE	1210	6	0	0
0901300	TREMONT	TAZEWELL	1960	2	2	0
0140500	TRENTON	CLINTON	2530	3	2	0
0601400	TROY	MADISON	5810	8	0	4
0210500	TUSCOLA	DOUGLAS	4050	6	3	1
* 0770400	ULLIN	PULASKI	450	1	0	0
* 0562400	UNION	MCHENRY	680	0	2	0
0992000	UNIVERSITY PARK	WILL	6010	13	9	5
0100600	URBANA	CHAMPAIGN	37410	43	0	11
* 0501700	UTICA	LA SALLE	1590	1	4	0
* 0281100	VALIER	FRANKLIN	720	1	0	0
* 0670300	VALMEYER	MONROE	930	1	3	0
0260400	VANDALIA	FAYETTE	6040	12	0	6
* 0620500	VARNA	MARSHALL	470	0	2	0
0601500	VENICE	MADISON	3570	5	2	3
* 0291000	VERMONT	FULTON	710	0	1	0
0492600	VERNON HILLS	LAKE	12470	25	0	10
* 0050300	VERSAILLES	BROWN	530	0	1	0
* 0481200	VICTORIA	KNOX	330	0	1	0
0440100	VIENNA	JOHNSON	1330	2	1	0
0210600	VILLA GROVE	DOUGLAS	2630	4	2	0
0221700	VILLA PARK	DU PAGE	21590	35	14	13
* 0660700	VIOLA	MERCER	1010	0	3	0
0591000	VIRDEN	MACOUPIN	3670	4	3	4
* 0090300	VIRGINIA	CASS	1870	1	2	0
* 0060700	WALNUT	BUREAU	1360	2	0	0
0610600	WAMAC	MARION	1680	2	4	0
0430600	WARREN	JO DAVIESS	1590	3	3	0
* 0580900	WARRENSBURG	MACON	1330	1	1	0
0222500	WARRENVILLE	DU PAGE	10860	15	6	3
* 1020600	WASHBURN	WOODFORD	1090	0	7	0
0901000	WASHINGTON	TAZEWELL	9740	12	0	3
0821700	WASHINGTON PARK	ST. CLAIR	8760	11	8	4
0670200	WATERLOO	MONROE	5180	6	0	1
* 0190600	WATERMAN	DE KALB	910	1	7	0
0380100	WATSEKA	IROQUOIS	5440	11	0	5
0492000	WAUCONDA	LAKE	5900	10	0	7
0492100	WAUKEGAN	LAKE	72610	114	0	44
* 0690300	WAVERLY	MORGAN	1470	2	1	0
0221800	WAYNE	DU PAGE	1340	4	3	1
* 0381400	WELLINGTON	IROQUOIS	310	1	0	0
* 0620400	WENONA	MARSHALL	900	1	3	0
0221900	WEST CHICAGO	DU PAGE	15370	21	0	12

* REPORTS THROUGH ANOTHER AGENCY

POLICE DEPARTMENTS cont'd

NCIC NUMBER	AGENCY NAME	COUNTY	POPULATION	FULL-TIME POLICE OFFICERS	PART-TIME POLICE OFFICERS	FULL-TIME CIVILIANS
* 0280900	WEST CITY	FRANKLIN	930	4	3	4
0451700	WEST DUNDEE	KANE	4630	11	3	1
0280500	WEST FRANKFORT	FRANKLIN	8990	12	0	4
0166B00	WESTCHESTER	COOK	16970	34	0	6
0167B00	WESTERN SPRINGS	COOK	12250	20	0	6
* 0120400	WESTFIELD	CLARK	640	0	1	0
0222000	WESTMONT	DU PAGE	20710	37	0	12
0921200	WESTVILLE	VERMILION	3320	3	6	0
0222100	WHEATON	DU PAGE	48830	51	12	19
0169B00	WHEELING	COOK	28390	50	0	21
0310400	WHITE HALL	GREENE	2770	4	5	6
0480800	WILLIAMSFIELD	KNOX	610	0	1	0
* 0840800	WILLIAMSVILLE	SANGAMON	990	1	1	0
0161C00	WILLOW SPRINGS	COOK	4940	11	6	4
0223000	WILLOWBROOK	DU PAGE	8420	18	0	4
0162C00	WILMETTE	COOK	26710	43	0	16
0991400	WILMINGTON	WILL	4840	8	8	5
0860200	WINCHESTER	SCOTT	1760	2	1	0
* 0660400	WINDSOR	MERCER	850	1	2	0
* 0870500	WINDSOR	SHELBY	1190	2	1	0
0222200	WINFIELD	DU PAGE	5710	12	0	1
1010900	WINNEBAGO	WINNEBAGO	1860	1	3	0
0163C00	WINNETKA	COOK	12130	25	0	10
* 0890300	WINSLOW	STEPHENSON	500	0	2	0
0492200	WINTHROP HARBOR	LAKE	5630	10	3	4
0680500	WITT	MONTGOMERY	1170	1	0	0
* 0562200	WONDER LAKE	MCHENRY	820	0	3	0
0222300	WOOD DALE	DU PAGE	11590	30	0	13
0601600	WOOD RIVER	MADISON	11660	18	0	9
0371100	WOODHULL	HENRY	810	1	2	0
0222400	WOODRIDGE	DU PAGE	25720	39	1	14
0561500	WOODSTOCK	MCHENRY	13060	25	9	11
* 0602600	WORDEN	MADISON	1100	0	1	0
0164C00	WORTH	COOK	11820	22	9	0
* 0060800	WYANET	BUREAU	1100	0	5	0
* 0880200	WYOMING	STARK	1460	1	3	0
0480700	YATES CITY	KNOX	710	0	6	0
0470200	YORKVILLE	KENDALL	4270	9	0	0
0280600	ZEIGLER	FRANKLIN	1640	3	0	0
0492300	ZION	LAKE	18970	37	10	16
			TOTALS	22832	2447	4749

* REPORTS THROUGH ANOTHER AGENCY

SHERIFFS' OFFICES

NCIC NUMBER	AGENCY NAME	COUNTY	POPULATION	FULL-TIME POLICE OFFICERS	PART-TIME POLICE OFFICERS	FULL-TIME CIVILIANS
0010000	ADAMS S.O.	ADAMS	27520	19	1	22
0020000	ALEXANDER S.O.	ALEXANDER	6410	5	3	3
0030000	BOND S.O.	BOND	11160	6	1	8
0040000	BOONE S.O.	BOONE	14210	20	3	2
0050000	BROWN S.O.	BROWN	3060	4	0	0
0060000	BUREAU S.O.	BUREAU	24550	28	7	0
0070000	CALHOUN S.O.	CALHOUN	5600	2	3	3
0080000	CARROLL S.O.	CARROLL	8280	10	7	4
0090000	CASS S O	CASS	7150	5	3	1
0100000	CHAMPAIGN S.O.	CHAMPAIGN	45150	49	10	7
0110000	CHRISTIAN S.O.	CHRISTIAN	15770	16	0	10
0120000	CLARK S.O.	CLARK	9140	11	2	0
0130000	CLAY S.O.	CLAY	9550	7	3	5
0140000	CLINTON SO	CLINTON	18630	15	9	2
0150000	COLES S O	COLES	14320	34	0	2
0160000	COOK S.O.	COOK	130883	496	0	72
0170000	CRAWFORD S O	CRAWFORD	10820	10	3	6
0180000	CUMBERLAND S O	CUMBERLAND	7690	5	0	4
0190000	DEKALB S.O.	DE KALB	21500	42	0	16
0200000	DEWITT S.O.	DE WITT	7580	26	3	2
0210000	DOUGLAS S.O.	DOUGLAS	8840	7	4	11
0220000	DUPAGE S O	DU PAGE	128610	165	3	49
0230000	EDGAR S.O.	EDGAR	10190	15	12	2
0240000	EDWARDS S.O.	EDWARDS	4530	2	2	6
0250000	EFFINGHAM S.O.	EFFINGHAM	18510	10	1	9
0260000	FAYETTE S O	FAYETTE	14820	7	0	5
0270000	FORD S.O.	FORD	7200	8	0	3
0280000	FRANKLIN S.O.	FRANKLIN	17130	13	4	13
0290000	FULTON SO	FULTON	17780	20	0	3
0300000	GALLATIN S.O.	GALLATIN	3340	3	0	0
0310000	GREENE S.O.	GREENE	7290	5	0	6
0320000	GRUNDY S.O.	GRUNDY	15900	28	10	7
0330000	HAMILTON S.O.	HAMILTON	6300	4	0	5
0340000	HANCOCK S O	HANCOCK	14220	8	3	9
0350000	HARDIN S.O.	HARDIN	5300	2	1	0
0360000	HENDERSON S.O.	HENDERSON	8650	8	0	3
0370000	HENRY S. O.	HENRY	23460	34	2	1
0380000	IROQUOIS S.O.	IROQUOIS	24260	16	0	7
0390000	JACKSON S.O.	JACKSON	24750	18	0	41
0400000	JASPER S O	JASPER	7960	7	3	10
0410000	JEFFERSON S O	JEFFERSON	20490	15	10	15
0420000	JERSEY S O	JERSEY	11790	14	0	0
0430000	JO DAVIESS S.O.	JO DAVIESS	12420	13	1	6
0440000	JOHNSON S.O.	JOHNSON	9970	5	0	4
0450000	KANE SO	KANE	64710	109	0	46
0460000	KANKAKEE S.O.	KANKAKEE	39520	48	0	42
0470000	KENDALL S.O.	KENDALL	24996	21	13	17
0480000	KNOX S.O.	KNOX	16150	25	2	0
0500000	LA SALLE S.O.	LA SALLE	36590	46	0	9
0490000	LAKE S.O.	LAKE	105760	301	42	50
0510000	LAWRENCE S.O.	LAWRENCE	14670	7	0	2
0520000	LEE S.O.	LEE	17120	27	3	0
0530000	LIVINGSTON S. O.	LIVINGSTON	21600	26	0	11
0540000	LOGAN S.O.	LOGAN	14200	20	0	9
0580000	MACON S.O.	MACON	26490	43	0	89
0590000	MACOUPIN S.O.	MACOUPIN	20970	20	0	23
0600000	MADISON S.O.	MADISON	83209	66	0	11
0610000	MARION S O	MARION	21700	18	1	6

SHERIFFS' OFFICES cont'd

NCIC NUMBER	AGENCY NAME	COUNTY	POPULATION	FULL-TIME POLICE OFFICERS	PART-TIME POLICE OFFICERS	FULL-TIME CIVILIANS
0620000	MARSHALL S.O.	MARSHALL	8840	7	3	10
0630000	MASON S.O.	MASON	9570	17	3	1
0640000	MASSAC S O	MASSAC	7950	7	0	8
0550000	MCDONOUGH S.O.	MCDONOUGH	16480	12	3	10
0560000	MCHENRY S.O.	MCHENRY	70110	109	9	28
0570000	MCLEAN S.O.	MCLEAN	34880	43	0	52
0650000	MENARD S.O.	MENARD	9300	7	2	4
0660000	MERCER S.O.	MERCER	14210	7	1	10
0670000	MONROE S.O.	MONROE	12180	7	14	10
0680000	MONTGOMERY S.O.	MONTGOMERY	16760	11	0	7
0690000	MORGAN S.O.	MORGAN	13240	15	0	19
0700000	MOULTRIE S.O.	MOULTRIE	9200	8	0	5
0710000	OGLE S.O.	OGLE	25530	30	0	12
0720000	PEORIA S.O.	PEORIA	50105	59	0	98
0730000	PERRY SO	PERRY	12100	18	8	6
0740000	PIATT S.O.	PIATT	11500	9	0	11
0750000	PIKE S.O.	PIKE	13790	9	0	8
0760000	POPE S.O.	POPE	4300	3	1	0
0770000	PULASKI S.O.	PULASKI	8500	4	2	4
0780000	PUTNAM S.O.	PUTNAM	5700	5	0	4
0790000	RANDOLPH S.O.	RANDOLPH	18780	8	0	13
0800000	RICHLAND S.O.	RICHLAND	8390	12	0	7
0810000	ROCK ISLAND S.O.	ROCK ISLAND	26410	48	0	5
0830000	SALINE S.O.	SALINE	12450	7	0	17
0840000	SANGAMON SO	SANGAMON	61470	118	0	50
0850000	SCHUYLER S O	SCHUYLER	4740	4	2	7
0860000	SCOTT S.O.	SCOTT	4340	3	5	4
0870000	SHELBY S.O.	SHELBY	18570	9	2	12
0820000	ST. CLAIR S.O.	ST. CLAIR	65919	56	0	0
0880000	STARK S.O.	STARK	6600	3	4	4
0890000	STEPHENSON SO	STEPHENSON	23810	28	0	15
0900000	TAZEWELL SO	TAZEWELL	31820	31	0	18
0910000	UNION S O	UNION	9730	10	9	1
0920000	VERMILION S.O.	VERMILION	49290	28	0	35
0930000	WABASH S.O.	WABASH	5010	3	0	4
0940000	WARREN S.O.	WARREN	9650	10	0	7
0950000	WASHINGTON SO	WASHINGTON	11010	4	0	5
0960000	WAYNE S.O.	WAYNE	12080	6	0	1
0970000	WHITE S.O.	WHITE	9950	2	4	1
0980000	WHITESIDE S.O.	WHITESIDE	21670	29	6	1
0990000	WILL S.O.	WILL	116014	325	0	81
1000000	WILLIAMSON S.O.	WILLIAMSON	24700	25	0	24
1010000	WINNEBAGO S.O.	WINNEBAGO	65490	106	0	8
1020000	WOODFORD S. O.	WOODFORD	21385	15	7	8
			TOTALS	3291	260	1334

COLLEGES AND UNIVERSITIES

NCIC NUMBER	AGENCY NAME	COUNTY	FULL-TIME POLICE OFFICERS	PART-TIME POLICE OFFICERS	FULL-TIME CIVILIANS
0811300	BLACK HAWK COLLEGE	ROCK ISLAND	4	4	1
* 0722100	BRADLEY UNIVERSITY	PEORIA	10	0	1
0166L00	CHICAGO STATE UNIV	COOK	18	0	4
0223700	DU PAGE COLLEGE	DU PAGE	12	0	1
0150600	EASTERN ILL. UNIV	COLES	20	0	8
0992400	GOVERNORS ST. UNIV	WILL	10	0	3
* 0166E00	HAROLD WASH COLLEG	COOK	1	32	0
* 0901500	ILL. CENTRAL COLL	TAZEWELL	8	8	4
0571500	ILLINOIS STATE U.	MCLEAN	24	0	5
1001100	JOHN A LOGAN COLL	WILLIAMSON	2	4	0
0993100	JOLIET JR COLLEGE	WILL	6	8	1
* 0166D00	KENNEDY-KING COLL	COOK	1	0	0
0493200	LAKE COUNTY COLL	LAKE	5	0	6
* 0602000	LEWIS & CLARK C C	MADISON	0	0	6
* 0166N00	LOYOLA U MED CTR	COOK	34	1	6
0169F00	MORTON JUNIOR COLL	COOK	6	5	3
0166M00	NORTHEASTERN ILL U	COOK	15	2	6
0191100	NORTHERN ILL UNIV	DE KALB	28	0	13
* 016AA00	NORTHWESTERN UNIV	COOK	36	0	14
* 0167E00	OAKTON COMM COLL	COOK	7	0	1
* 0166H00	OLIVE-HARVEY COLL	COOK	1	59	0
* 0166J00	RICHARD DAILY COLL	COOK	1	40	0
1011200	ROCK VALLEY COLL	WINNEBAGO	5	8	2
0169C00	S. SUBURBAN COLLEG	COOK	9	0	4
0841600	SANGAMON STATE U	SANGAMON	1	0	6
0390300	SIU CARBONDALE	JACKSON	41	0	9
0601700	SIU EDWARDSVILLE	MADISON	18	0	8
0822700	STATE COMM COLL	ST. CLAIR	5	6	0
0169E00	TRITON COLLEGE	COOK	13	0	5
* 016BB00	UNIV. OF CHICAGO	COOK	69	26	15
0100700	UNIVERSITY OF ILL.	CHAMPAIGN	46	9	12
0166C00	UOFI CHIC. CIRCLE	COOK	66	0	22
0169D00	W R HARPER COLLEGE	COOK	7	0	4
0451900	WAUBONSEE COLLEGE	KANE	1	12	0
0550500	WESTERN ILL. UNIV	MCDONOUGH	23	0	5
* 0166K00	WRIGHT COLLEGE	COOK	0	14	0
		TOTALS	553	238	175

RAILROADS

* 0824500	ALTON-SOUTHERN RR	ST. CLAIR	6	0	0
* 0161J00	AMTRAK RR POLICE	COOK	23	0	1
0164M00	ATC TOP SFE RR	COOK	14	0	1
0162F00	BELT RAILWAY	COOK	13	0	0
* 0164N00	BELT RAILWAY	COOK	13	0	0
* 0164P00	BURL NORTH RR	COOK	36	0	0
* 0162E00	CHI S SHOR BEND RR	COOK	2	9	0
0843700	CHI-ILL MIDLAND RR	SANGAMON	2	0	0
0162J00	CHICAGO NW RR	COOK	30	0	1
0608800	CHICAGO NW RR	MADISON	1	0	0
* 0165C00	CON RAIL RR	COOK	61	0	0
* 0824200	CON RAIL RR	ST. CLAIR	6	0	0
0165H00	CSX TRANSPORTATION	COOK	20	0	0
0992600	ELGIN-JOLIET-EAST	WILL	8	0	0
* 0164W00	GRAND TRUNK W RR	COOK	8	0	0
0164X00	ICG ILLINOIS RR	ICG - TOTAL	6	0	1
* 0164Y00	IN HARBOR BELT RR	COOK	12	0	0

* REPORTS THROUGH ANOTHER AGENCY

RAILROADS cont'd

NCIC NUMBER	AGENCY NAME	COUNTY	FULL-TIME POLICE OFFICERS	PART-TIME POLICE OFFICERS	FULL-TIME CIVILIANS
0169X00	METRA POLICE DEPT.	COOK	65	0	1
* 0584Z00	NOR & WEST RR	MACON	4	0	0
* 0164Z00	NORFOLK-WESTERN RR	COOK	31	0	1
0165D00	SOO LINE RR	COOK	6	0	0
0823500	ST. LOUIS SW RR	ST. CLAIR	5	0	0
* 0823600	TERMINAL RR	ST. CLAIR	21	0	1
0162N00	UNION PACIFIC RR	COOK	9	0	0
0824400	UNION PACIFIC RR	ST. CLAIR	2	0	0
		TOTALS	404	9	7

PARK DISTRICTS

* 0224000	CAROL STREAM PK DS	DU PAGE	0	7	0
* 0562700	CRYSTAL LAKE PK DS	MCHENRY	1	7	0
0580700	DECATUR PK DIST	MACON	8	5	0
0164D00	FOREST PARK P DIST	COOK	1	8	0
* 0890800	FREEPORT PARK DIST	STEPHENSON	0	9	0
* 0993200	LOCKPORT PK DIST	WILL	1	3	0
* 0161D00	MEMORIAL PK DIST	COOK	0	17	0
* 0493700	MUNDELEIN PK DIST	LAKE	1	5	0
0901600	PEKIN PK DIST	TAZEWELL	1	6	0
* 0721400	PEORIA PK DIST	PEORIA	8	2	0
* 0010400	QUINCY PK DIST	ADAMS	1	3	0
1011300	ROCKFORD PK DIST	WINNEBAGO	4	36	1
* 0494300	ROUND LAKE PK DIST	LAKE	1	2	0
* 0164H00	SALT CREEK PK DIST	COOK	0	1	0
0841800	SPRINGFIELD PK DIS	SANGAMON	9	0	0
* 0191500	SYCAMORE PARK DIST	DE KALB	0	4	0
		TOTALS	36	115	1

HOSPITALS

0164K00	COOK COUNTY HOSP.	COOK	65	0	10
0161P00	OAK FOREST HOSP.	COOK	37	0	2
		TOTALS	102	0	12

OTHER LAW ENFORCEMENT AGENCIES

* 0842700	CAPITAL AIRPORT	SANGAMON	13	0	2
0161T00	CMS POLICE	COOK	28	0	1
0165K00	COOK FOREST PRESRV	COOK	97	24	6
0849300	DEPT CONSERVATION	SANGAMON	159	0	18
0223300	DUPAGE FOREST PRES	DU PAGE	25	0	2
0849700	ISP DISTRICT 50	SANGAMON	2276	0	1396
0494100	LAKE FOREST PRESRV	LAKE	7	5	0
0169J00	MENTAL HEALTH P.D.	COOK	20	0	4
* 0390800	MURDALE AIRPORT	JACKSON	0	2	0
* 0721800	PEORIA AIRPORT	PEORIA	8	5	0
* 0811600	QUAD CITY AIRPORT	ROCK ISLAND	13	0	2
1011400	ROCKFORD AIRPORT	WINNEBAGO	12	0	0
* 1011800	ROCKFORD METROCENT	WINNEBAGO	4	7	0
0848900	SOS DISTRICT 3	SANGAMON	172	0	45
0993000	WILL FOREST PRESRV	WILL	9	13	0
		TOTALS	2843	56	1476

* REPORTS THROUGH ANOTHER AGENCY

APPENDIX

Illinois State Police

Division of Forensic Services and Identification
Bureau of Identification

ILLINOIS-UNIFORM CRIME REPORTING OFFENSE CODES

CODE	OFFENSE	STATUTE REFERENCE
	HOMICIDE	
* 0110	Murder First Degree	38-9-1
* 012A	Attempt Handgun	38-8-4
* 012B	Attempt Other Firearm	38-8-4
* 0122	Attempt Knife or Cutting Instrument	38-8-4
* 0123	Other Dangerous Weapons	38-8-4
* 0124	Attempt Hands, Fists Feet, etc.	38-8-4
* 0130	Murder Second Degree	38-9-2
* 0141	Involuntary Manslaughter	38-9-3
0142	Reckless Homicide	38-9-3
* 0150	Justifiable Homicide	38-7-1
	CRIMINAL SEXUAL ASSAULT	
* 0261	Aggravated Handgun	38-12-14
* 0262	Aggravated Other Firearm	38-12-14
* 0263	Aggravated Knife or Cutting Instrument	38-12-14
* 0264	Other Dangerous Weapons	38-12-14
* 0265	Aggravated Other Means	38-12-14
* 0271	Attempt Handgun	38-8-4
* 0272	Attempt Other Firearm	38-8-4
* 0273	Attempt Knife or Cutting Instrument	38-8-4
* 0274	Attempt Other Dangerous Weapons	38-8-4
* 0275	Attempt Other Means	38-8-4
* 0281	Criminal Sexual Assault	38-12-13
* 0291	Attempt Criminal Sexual Assault	38-8-4
	ROBBERY	
* 031A	Armed Handgun	38-18-2
* 031B	Armed Other Firearm	38-18-2
* 0312	Armed Knife or Cutting Instrument	38-18-2
* 0313	Armed Other Dangerous Weapons	38-18-2
* 0320	Strong Arm, No Weapon	38-18-1
* 033A	Attempt Armed, Handgun	38-8-4
* 033B	Attempt Armed, Other Firearm	38-8-4
* 0334	Attempt Armed, Knife or Cutting Instrument	38-8-4
* 0337	Attempt Armed, Other Dangerous Weapons	38-8-4
* 0340	Attempt Strong Arm, No Weapon	38-8-4
	BATTERY	
* 041A	Aggravated Handgun	38-12-4(b)(1)&4 3
* 041B	Aggravated Other Firearm	38-12-4(b)(1)&4 3
* 0420	Aggravated Knife or Cutting Instrument	38-12-4(b)(1)&4 3
* 0430	Aggravated Other Dangerous Weapon	38-12-4(b)(1)&4 3
* 0440	Aggravated Hands, Fists, Feet, etc (inflicts great bodily harm)	38-12-4(a)&4 3
0445	Aggravated Hands, Fists, Feet, etc	38-12-4(b)(2-12)
0460	Simple Battery	38-12-3
0470	Reckless Conduct	38-12-5
	ASSAULT	
* 051A	Aggravated Handgun	38-12-2(a)(1)(11)
* 051B	Aggravated Other Firearm	38-12-2(a)(1)(11)
* 0520	Aggravated Knife or Cutting Instrument	38-12-2(a)(1)(11)
* 0530	Aggravated Other Dangerous Weapons	38-12-2(a)(1)(11)
0545	Aggravated Hands, Fists, Feet, etc	38-12-(a)(2-12)
0560	Simple Assault	38-12-1
	BURGLARY	
* 0610	Forcible Entry	38-19-1
* 0620	Unlawful Entry (No Force)	38-19-1
* 0625	Residential Burglary (Forcible Entry)	38-19-3
* 0626	Residential Burglary (Nonforcible Entry)	38-19-3
* 0630	Attempt Forcible Entry	38-8-4
	BURGLARY FROM MOTOR VEHICLE	
* 0710	Over $300	38-19-1
* 0720	$300 and Under	38-19-1
* 0750	Attempt Burglary from Motor Vehicle	38-8-4
	THEFT	
* 0810	Over $300	38-16-1
* 820	$300 and Under	38-18-1
* 0850	Attempt Theft	
	MOTOR VEHICLE THEFT	
* 0910	Autos	38-16-1
	MOTOR VEHICLE THEFT (cont.)	
* 0915	Trucks and Buses	38-16-1
* 0918	Other Vehicles	38-16-1
* 0920	Attempt Autos	38-8-4
* 0925	Attempt Trucks and Buses	38-8-4
* 0930	Attempt Other Vehicles	38-8-4
	ARSON	
* 1010	Arson Explosive Device	38-20-1
* 1020	Arson Incendiary Device	38-20-1
* 1025	Aggravated Arson	38-20-1 1
1030	Possession Explosives, Incendiary Device	38-20-2
* 1090	Attempt Arson	38-8-4
	DECEPTION	
1110	Deceptive Practices	38-17-1
1120	Forgery	38-17-3
1130	Fraud	38-17-1
1140	Embezzlement	38-17-1
1150	Credit Cards	17-5901
1160	Deceptive Altering of Coins	38-17-4
1170	False Representation of Police or Organization	38-17-2
1180	False Personation of Peace Officer	38-32-5 1 & 5 2
1190	Attempt Deception	38-8-4
1200	Stolen Property, Buy, Receive, Possess	38-16-1(d)
1210	Theft of Labor, Service, Use of Property	38-16-3
1220	Theft of Lost or Mislaid Property	38-16-2
1230	Poss of Key or Device to Coin Op Machine	38-16-6
1235	Unlawful Use of Recorded Sounds	38-16-7
1240	Unlawful Use of a Computer	38-16-D
1245	Cable Television Services Offenses	38-16-10
	CRIMINAL DAMAGE AND TRESSPASS TO PROPERTY	
1310	Criminal Damage to Property	38-21-1 & 1 1
1320	Criminal Damage to Vehicle	38-21-1 & 1 1
1330	Criminal Trespass to Land	38-21-3 & 1 1
1340	Criminal Damage to State Supported Property	38-21-4 & 3 3
1350	Criminal Trespass to State Supported Land	38-21-5 & 3 3
1360	Criminal Trespass to Vehicle	38-21-2
1365	Criminal Trespass to Residence	
1370	Criminal Damage to Fire Fighting Apparatus, Hydrants or Equipment	38-21-1 1
1375	Institutional Vandalism	38-21-1 2
1380	Unauth Poss or Storage of Weapons	38-21-6
	DEADLY WEAPONS	
141A	Unlawful Use Handgun	38-24-1
141B	Unlawful Use Other Firearm	38-24-1
141C	Unlawful Use Other Dangerous Weapons	38-24-1
142A	Unlawful Sale Handgun	38-24-3
142B	Unlawful Sale Other Firearm	38-24-3
143A	Unlawful Poss Handgun	38-24-3 1
143B	Unlawful Poss Other Firearm	38-24-3 1
143C	Unlawful Poss Ammunition	38-24-3 1
1440	Register of Sales by Dealer	38-24-4
1450	Defacing Ident Marks of Firearms	38-24-5
1460	Firearms & Ammunition, No FOID Card	38-83-2 & 3
149A	Attempt Handgun	38-8-4
149B	Attempt Other Firearm	38-8-4
149C	Attempt Other Dangerous Weapons	38-8-4
	SEX OFFENSES	
1505	Prostitution	38-11-14
1510	Soliciting for a Prostitute	38-11-15
1515	Pandering	38-11-16
1520	Keeping a Place of Prostitution	38-11-17
1525	Patronizing a Prostitute	38-11-18
1530	Pimping	38-11-19
1535	Obscenity	38-11-20
1540	Harmful Material	38-11-21
1542	Tie-in Sales of Obscene Pub to Distrib	38-11-22
1545	Exploitation of a Child	38-11-19 2
1562	Aggravated Criminal Sexual Abuse	38-12-16 & 16 1
1563	Criminal Sexual Abuse	38-12-15
1565	Indecent Solicitation of a Child	38-11-6
1570	Public Indecency	38-11-9
1580	Sexual Relations within Families	38-11-11
	SEX OFFENSES (cont)	
1582	Child Pornography	38 11-20 1
1585	All Other Sex Offenses	
1590	Attempt Sex Offenses	38-8-4
	GAMBLING	
1610	Bookmaking	38-28-1 1(b)
1620	Numbers, Lottery	38-28-1(a)7
1630	Keeping a Gambling Place	38-28-3
1640	Reg of Fed Gambling Stamps	38-28-4
1650	Card Game: Operating	38-28-1(a)3
1651	Card Game, Playing	38-28-1(a)1
1660	Dice Game, Operating	38-28-1(a)3
1661	Dice Game, Playing	38-28-1(a)1
1670	Gambling Device	38-28-1(1)3
1680	All Other Gambling Offenses	
	OFFENSES INVOLVING CHILDREN	
1710	Endangering Life or Health	23-2354
1720	Contrib to Dedlinq of a Child	23-2361a
1725	Contrib to Crim Deliq of a Juvenile	38-33D-1
1730	Curfew	23-2371
1740	Runaway (Juvenile)	37-702-3
1750	Child Abuse	23-2051
1760	Paternity	40-1352
1770	Truancy	37-702-3
1780	All Other Offenses Involving Children	
	CANNABIS CONTROL ACT	
1811	Poss of 30 Grams or Less	56½-704
1812	Poss of Over 30 Grams	56½-704
1821	Manuf, Del, or Possess w Intent to Del, or Manuf 10 Grams or Less	56½-705
1822	Manuf, Del, or Possess w Intent to Del, or Manuf Over 10 Grams	56½-705
1830	Casual Delivery	56½-708
1840	Delivery to Persons Under 18	56½-707
1850	Production of Cannabis Plant	56½-708
1860	Calculated Cannabis Conspiracy	56½-709
1880	All Other Cannabis Control Offenses	
1900	Intoxicating Compounds	38-81-1
	CONTROLLED SUBSTANCES ACT	
2010	Manuf, Del, or Possess w Intent to Del or Manuf Cont Substance	56½-1401
2020	Possessing a Controlled Substance	56½-1402
2030	Look-alike Subs Manuf, Del, or Possess	56½-1404
2040	Delivery or Poss Intent to Deliver	56½-1401
2050	Criminal Drug Conspiracy	56½-1405
2060	Licensed Operations	56½-1302
2070	Delivery to Persons Under 18	56½-1407
2080	Failure to Keep Records	56½-1306
2090	All Other Controlled Substances Offenses	
	HYPODERMIC SYRINGES & NEEDLES ACT	
2110	Possession or Sale	38-22-50 & 51
2120	Failure to Keep Records	38-33-52
	LIQUOR CONTROL ACT VIOLATIONS	
2210	Sales to Minors, Dunkards, etc	43-131-6-16
2220	Illegal Possession by Minor	43-134a-6-20
2230	Illegal Consumption by Minors	43-134a-6-20
2240	Misrepres of Age by Minor	43-134a-6-20
2250	All Other Liquor Control Offenses	43-134a-6-20
	MOTOR VEHICLE OFFENSES	
2410	Driving Under the Influence, Alcohol	95½-11-501
2420	Driving Under the Influence Drugs	95½-11-501
2430	Trans of Alcoholic Liquor	95½-11-502
2440	Reckless Driving	95½-11-503
2445	Hit and Run	95½-11-401
2450	Drag Racing	95½-11-504
2455	No Registration	95½-3-701
2460	Cancel, Susp, Revoked Registration	95½-3-702
2465	Improper Use of Registration	95½-3-703
	MOTOR VEHICLE OFFENSES (cont.)	
2470	No Drivers License	95½-6-101
2475	Motor Vehicle Anti-Theft Laws	95½-4-102-105
2480	Suspended, Revoked Drivers License	95½-6-303
2485	Driver and Passenger Safety Belts	95½-12-603.1
2490	Unlawful Use of Drivers License	95½-6-301
2495	Flee or Attempt to Elude Police Officer	95½-11-204
	ABORTION	
2500	Criminal Abortion	38-81-26
	DISORDERLY CONDUCT	
2805	Vagrancy (Local Laws)	
2807	Drunkenness (Local Laws)	
2810	Prowler	38-26-1(a)(1)
2820	Telephone Threat	38-26-1(a)(1)
2825	Harassment by Telephone	134-16.4-1
2830	Obscene Phone Calls	134-16.4
2840	False Fire Alarm	38-26-1(a)(2)
2850	Bomb Threat	38-26-1(a)(3)
2860	False Police Report	38-26-1(e)(4)
2870	Peeping Tom	38-28-1(a)(5)
2880	Confinement to Prevent a Crime	38-200-1
2890	All Other Disorderly Conduct Offenses (Not Drunkenness)	38-26-1(a)(1)
2900	Air Rifles	38-82-1
3000	Fireworks	127½-128
3100	Mob Action & Related Offenses	38-25-1
3200	Armed Violence	38-33A-2
3300	Public Demonstration38-85-1	
3400	Looting	38-42-1
3500	Property Forfeit (Public Nuis)	38-37-1
	INTERFERENCE WITH PUBLIC OFFICERS	
3710	Resist, Obstruct, Disarm an Officer	38-31-1 & 1a
3720	Refusing to Aid an Officer	38-31-8
3730	Obstructing Justice	38-31-4
3740	Concealing or Aiding a Fugitive	38-31-5
3750	Escape	38-31-6
3760	Aiding Escape	38-31-7
3770	Bringing Contraband into a Penal Institution	38-31A-1 & 1.1
3800	Interfer with Judicial Procedure	38-32
3810	Contempt of Court	38-1-3
3820	Perjury	38-32-2
3910	Bribery	38-29 & 29A & 33-1 & 2
3920	Official Misconduct	38-33-3
3960	Intimidation	38-12-6
3965	Ethnic Intimidation	38-12-7.1
3970	Extortion Title 18	U S. Code 875-876
	KIDNAPPING	
4210	Kidnapping	38-10-1
4220	Aggravated Kidnapping	38-10-2
4230	Unlawful Restraint (Includes Aggravated)	38-10-3 & 3.1
4240	Forcible Detention	38-10-4
4250	Child Abduction	38-10-5
4255	Attempt Child Abduction	38-8-4
4260	Aiding and Abetting Child Abduction	38-10-6
4270	Harboring a Runaway	38-10-6
	OTHER OFFENSES	
4310	Possession of Burglary Tools	38-19-2
4387	Violation of Orders of Protection	38-111-8
4410	Draft Cards Destruction or Mutilation	38-90-11
4510	Probation Violation or Revocation	38-1005-6-4
4625	Parole Violation or Revocation	38-1003-3-9
4710	Suspicion	38-107-2
4720	AWOL and Desertion	ART. 85-U.C.M.J.
4730	Illegal Entry, Alien Title 8	U.S. Code 1325
5000	Other Criminal Offenses	
5060	Other Traffic Offenses	
5080	Other Departmental Services	

* Indicates Part I Offenses

ISP 6-260 (12/88)

Multi-County Agencies

City	County	County	County	County
Alexis	Mercer	Warren		
Algonquin	Kane	McHenry		
Arthur	Douglas	Moultrie		
Barrington Bacog	Cook	Lake		
Barrington Hills	Cook	Kane	Lake	McHenry
Bartlett	Cook	Du Page		
Batavia	Du Page	Kane		
Bensenville	Cook	Du Page		
Bolingbrook	Du Page	Will		
Brighton	Jersey	Macoupin		
Buffalo Grove	Cook	Lake		
Burr Ridge	Cook	Du Page		
Casey	Clark	Cumberland		
Centralia	Clinton	Marion		
Channahon	Grundy	Will		
Chicago	Cook	Du Page		
Coal Valley	Henry	Rock Island		
Collinsville	Madison	St. Clair		
Dallas City	Hancock	Henderson		
Deer Creek	Tazewell	Woodford	Cook	Lake
Dwight	Grundy	Livingston		
East Dundee	Cook	Kane		
Elgin	Cook	Kane		
Elk Grove Village	Cook	Du Page		
Fairmont City	Madison	St. Clair		
Fox Lake	Lake	McHenry		
Fox Riv Val Garden	Lake	McHenry		
Grayville	Edwards	White		
Hanover Park	Cook	Du Page		
Hinsdale	Cook	Du Page		
Hoffman Estates	Cook	Kane		
Island Lake	Lake	McHenry		
Lakemoor	Lake	McHenry		
Madison	Madison	St. Clair		
Minooka	Grundy	Will		
Montgomery	Kane	Kendall		
Naperville	Du Page	Will		
New Baden	Clinton	St. Clair		
Oak Brook	Cook	Du Page		
Park Forest	Cook	Will		
Pekin	Peoria	Tazewell		
Peoria Heights	Peoria	Tazewell	Woodford	
Roselle	Cook	Du Page		
Sandwich	De Kalb	Kendall		
Sauk Village	Cook	Will		
Schaumburg	Cook	Du Page		
Seneca	Grundy	La Salle		
St. Charles	Du Page	Kane		
Steger	Cook	Will		
Streator	La Salle	Livingston		
Tinley Park	Cook	Will		
University Park	Cook	Will		
Virden	Macoupin	Sangamon		
Wamac	Clinton	Marion	Washington	
Wayne	Du Page	Kane		
Wheeling	Cook	Lake		
Willow Springs	Cook	Du Page		

MURDER CHART DEFINITIONS

Relationship Type Definitions
(See Chart on Page 15)

Relationship Type	Definition
I	The victim and offender are part of the same family unit. This includes such relationships as common law spouses and in-laws.
II	The victim and the offender know each other, but are not part of the same family unit.
III	The victim and the offender are strangers to each other.
IV	The relationship of the victim to the offender is unknown or cannot be determined.

Situation Definitions
(See Chart on Page 16)

Situation	Definition
I	The situation involves a single victim and a single offender.
II	The situation involves a single victim and an unknown offender(s).
III	The situation involves a single victim and multiple offenders.
IV	The situation involves multiple victims and a single offender.
V	The situation involves multiple victims and multiple offenders.
VI	The situation involves multiple victims and unknown offender(s).

Illinois State Police
Division of Forensic Services and Identification
Bureau of Identification
726 South College
P.O. Box 3677
Springfield, IL 62708

Special 4th Class

U.S. Postage Paid
Spfld., IL
Permit #924

To: